

074

03-06-2020 LETTING ITEM 074

STATE OF ILLINOIS  
DEPARTMENT OF TRANSPORTATION

F.A. RTE.	SECTION	COUNTY	TOTAL SHEETS	SHEET NO.
VAR.		VARIOUS	15	1

D6 BRIDGE DECK SEALING 2017-3

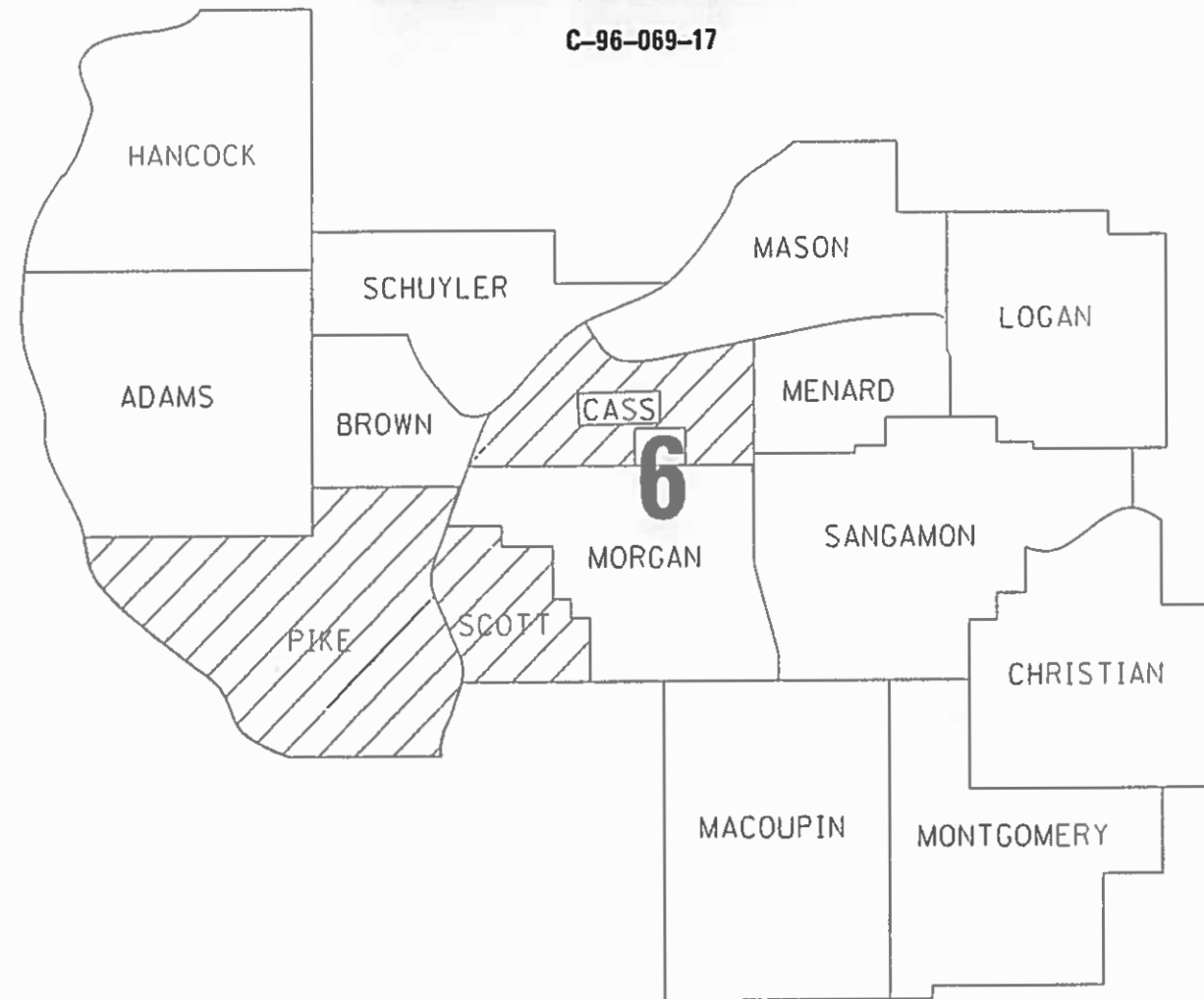
D-96-069-17

FOR INDEX OF SHEETS, SEE SHEET NO. 2

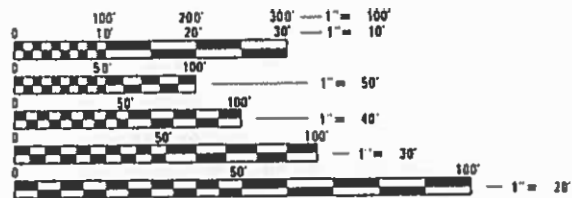
# PROPOSED HIGHWAY PLANS

VARIOUS ROUTES  
SECTION D6 BRIDGE DECK SEALING 2017-3  
PROJECT STP-TIK9 (811)  
BRIDGE DECK SEALING  
VARIOUS COUNTIES

C-96-069-17



LOCATION OF SECTION INDICATED THUS: — ■ —



FULL SIZE PLANS HAVE BEEN PREPARED USING STANDARD ENGINEERING SCALES. REDUCED SIZED PLANS WILL NOT CONFORM TO STANDARD SCALES. IN MAKING MEASUREMENTS ON REDUCED PLANS, THE ABOVE SCALES MAY BE USED.

J.U.L.I.E.  
JOINT UTILITY LOCATION INFORMATION FOR EXCAVATORS  
1-800-892-0123  
OR 811

PROJECT ENGINEER: JAY WAVERING (217)785-9046  
PROJECT MANAGER: VICTOR YOUNG (217)524-0472

CONTRACT NO. 72K05

STATE OF ILLINOIS  
DEPARTMENT OF TRANSPORTATION

SUBMITTED Dec 10 2019

*[Signature]* REGIONAL ENGINEER

Jan 31 2020 *[Signature]*  
ENGINEER OF DESIGN AND ENVIRONMENT

Jan 31 2020 *[Signature]*  
DIRECTOR OF HIGHWAYS PROJECT IMPLEMENTATION

PRINTED BY THE AUTHORITY  
OF THE STATE OF ILLINOIS

INDEX OF SHEETS

1. COVER SHEET
2. INDEX, GENERAL NOTES, STANDARDS, & SIGNATURES
3. SUMMARY OF QUANTITIES
4. - 5. SCHEDULE OF QUANTITIES
6. - 14. BRIDGE LOCATION MAPS
15. BRIDGE DETAIL SHEET

HIGHWAY STANDARDS




- 701201-05
- 701400-09
- 701406-12
- 701421-08
- 701456-05
- 701501-06
- 701901-08
- 701426-09
- 701411-09

COMMITMENTS

NONE

GENERAL NOTES

THE CONCRETE SEALER SHALL BE APPLIED TO THE ENTIRE TOP SURFACE OF THE DECK, INCLUDING THE INSIDE FACES AND TOPS OF THE PARAPETS, AND THE CONCRETE BRIDGE APPROACH PAVEMENT.

<b>STATE OF ILLINOIS DEPARTMENT OF TRANSPORTATION DIVISION OF HIGHWAYS DISTRICT 6</b>	
EXAMINED	December 4 20 19
 ENGINEER OF OPERATIONS	
EXAMINED	November 19 20 19
 ENGINEER OF PROJECT IMPLEMENTATION	
EXAMINED	December 6 20 19
 ENGINEER OF PROGRAM DEVELOPMENT	

• D6 BRIDGE DECK SEALING 2017-3

MODEL: Default  
FILE: \\nlsr-pub\pubroom\data\illinois.gov\PIWDOT\Documents\DOT\_Offices\District 6\Projects\DE72K05\CADD\Drawings\DE72K05-01-01-01-01.dgn

	USER NAME = coxte	DESIGNED -	REVISED -	<b>STATE OF ILLINOIS DEPARTMENT OF TRANSPORTATION</b>	<b>GENERAL NOTES</b>				F.A. RTE.	SECTION	COUNTY	TOTAL SHEETS	SHEET NO.	
		DRAWN -	REVISED -											
	PLOT SCALE = 40,0000 ' / in.	CHECKED -	REVISED -									VARIOUS	15	2
	PLOT DATE = 12/6/2019	DATE -	REVISED -			SCALE:	SHEET	OF	SHEETS	STA.	TO	STA.		
												ILLINOIS	FED. AID PROJECT	

CODE NO.	ITEM	UNIT	TOTAL QUANTITY	CONSTRUCTION CODE	
				6-00652-0600	6-00652-0601
				80% FED, 20% STATE	80% FED, 20% STATE
				BRIDGE	BRIDGE
				0047	0047
				INTERSTATE	NON-INTERSTATE
67100100	MOBILIZATION	L SUM	1	0.5	0.5
70100420	TRAFFIC CONTROL AND PROTECTION, STANDARD 701411	EACH	2	2	
70100701	TRAFFIC CONTROL AND PROTECTION, STANDARD 701406	EACH	44	44	
70100825	TRAFFIC CONTROL AND PROTECTION, STANDARD 701456	L SUM	1	1	
70102620	TRAFFIC CONTROL AND PROTECTION, STANDARD 701501	L SUM	1		1
X5870015	BRIDGE DECK CONCRETE SEALER	SQ FT	2,076,592	1,336,661	739,931
X7010100	TRAFFIC CONTROL AND PROTECTION, STANDARD 701421	EACH	2		2
X7010101	TRAFFIC CONTROL AND PROTECTION, STANDARD 701201	EACH	63	8	55
X7010218	TRAFFIC CONTROL AND PROTECTION, (SPECIAL)	EACH	46	44	2
Z0048665	RAILROAD PROTECTIVE LIABILITY INSURANCE	L SUM	1		1

MODEL: Default  
 FILE NAME: P:\uplanroom.dat  
 ILLINOIS.gov\PI\DOT\Documents\DOT\_Offices\District\_8\Projects\DE72K05\CADD\Drawn\CAD\Sheet\DE72K05-ph-500.dgn

• D6 BRIDGE DECK SEALING 2017-3

USER NAME = RoherTM	DESIGNED - _____	REVISED - _____
DRAWN - _____	CHECKED - _____	REVISED - _____
PLOT SCALE = 100.0000' / in.	DATE - _____	REVISED - _____
PLOT DATE = 12/10/2019		

**STATE OF ILLINOIS  
DEPARTMENT OF TRANSPORTATION**

**SUMMARY OF QUANTITIES**

SCALE: \_\_\_\_\_ SHEET \_\_\_ OF \_\_\_ SHEETS STA. \_\_\_\_\_ TO STA. \_\_\_\_\_

F.A. RTE.	SECTION	COUNTY	TOTAL SHEETS	SHEET NO.
VAR.	*	VARIOUS	15	3
			CONTRACT NO. 72K05	
			ILLINOIS FED. AID PROJECT	

**INTERSTATE ROUTES**

SN.	YEAR BUILT	MAP PAGE NO.	COUNTY	FACILITY CARRIED	FEATURE CROSSED	LOCATION	DECK LENGTH	APPROACH PAVEMENTS	DECK WIDTH	PARAPET	PARAPET	DECK AREA	TRAFFIC CONTROL & PROTECTION				
													701201	701406	701411	701456	
													EACH	EACH	EACH	L SUM	
075-0084	1987	10	Pike	I-72 / US 36 (EB)	PIGEON CREEK	2.43M W IL96/HULL IN	480.0	200.0	43.2	3.47	3.47	34,095.2		1			
075-0085	1987	10	Pike	I-72 / US 36 (WB)	PIGEON CREEK	2.43M W IL96/HULL IN	480.0	200.0	43.2	3.47	3.47	34,095.2		1			
075-0086	1986	10	Pike	I-72 / US 36 (EB)	WALNUT CR/SPRAGUE DT	2.12M W IL96/HULL IN	414.0	200.0	43.2	3.47	3.47	30,786.0		1			
075-0087	1986	10	Pike	I-72 / US 36 (WB)	WALNUT CR/SPRAGUE DT	2.12M W IL96/HULL IN	414.0	200.0	43.2	3.47	3.47	30,786.0		1			
075-0089	1987	10	Pike	IL 96	I-72	I-72/IL96 INT (HULL)	227.5		69.2	3.47	3.47	17,321.9	1				
075-0090	1988	10	Pike	I-72 (EB)	MCCRANEY CREEK	1.8M E HULL INTCHG	591.3	100.0	43.2	3.47	3.47	34,661.8		1			
075-0091	1988	10	Pike	I-72 (WB)	MCCRANEY CREEK	1.8M E HULL INTCHG	591.3	100.0	43.2	3.47	3.47	34,661.8		1			
075-0094	1987	10	Pike	I-72 EB	TR 62	3.3M E HULL INTCHG	97.7	100.0	43.2	3.47	3.47	9,912.7		1			
075-0095	1987	10	Pike	I-72 WB	TR 62	3.3M E HULL INTCHG	98.2	100.0	43.2	3.47	3.47	9,937.7		1			
075-0096	1989	14	Pike	I-72 EB	TR 70A	3.7M W BARRY INTCHG	172.6	100.0	43.2	3.47	3.47	13,668.2		1			
075-0097	1989	14	Pike	I-72 WB	TR 70A	3.7M W BARRY INTCHG	174.6	100.0	43.2	3.47	3.47	13,768.4		1			
075-0098	1988	14	Pike	I-72 EB	TR92&149,NSRR,HADLEY	1.5M W BARRY INTCHG	1371.6	50.0	43.2	3.47	3.47	71,279.0		1			
075-0099	1988	14	Pike	I-72 WB	TR92&149,NSRR,HADLEY	1.5M W BARRY INTCHG	1357.3	50.0	43.2	3.47	3.47	70,562.0		1			
075-0100	1988	14	Pike	I-72 EB	BEEBE CREEK	3.4 MI W BARRY INT	169.3	100.0	43.2	3.47	3.47	13,502.7		1			
075-0101	1988	14	Pike	I-72 WB	BEEBE CREEK	3.4 MI W BARRY INT	169.3	100.0	43.2	3.47	3.47	13,502.7		1			
075-0103	1989	14	Pike	CH 4	I-72	BARRY INTERCHANGE	244.5	60.0	65.2	3.47	3.47	21,966.6	1				
075-0104	1989	14	Pike	CH 2	I-72	1.25M E BARRY INTCHG	395.0	40.0	33.2	3.47	3.47	17,460.9	1				
075-0107	1989	11	Pike	I-72 WB	BAY CREEK	.8M W NEW SALEM INT	195.0	200.0	43.2	3.47	3.47	19,805.3		1			
075-0108	1989	11	Pike	I-72 EB	BAY CREEK	.8M W NEW SALEM INT	195.0	200.0	43.2	3.47	3.47	19,805.3		1			
075-0109	1989	11	Pike	CH 3	I-72	I-72 INT @ NEW SALEM	207.0	100.0	65.2	3.47	3.47	22,147.0	1				
075-0112	1988	11	Pike	IL 107	I-72	IL 107 INTERCHANGE	210.0	200.0	69.2	3.47	3.47	31,217.4	1				
075-0114	1987	11	Pike	CH 14	I-72	2.5M E IL 107 INTCHG	206.5		33.2	3.47	3.47	8,288.9	1				
075-0116	1989	11	Pike	I-72 EB	NAPOLEON HOLLOW DRAW	6M E IL 107 INTCHG	434.0		43.2	3.47	3.47	21,760.8		1			
075-0117	1989	11	Pike	I-72 EB	NAPOLEON HOLLOW DRAW	5.7M E IL 107 INTCHG	290.0		43.2	3.47	3.47	14,540.6		1			
075-0118	1989	11	Pike	I-72 EB	NAPOLEON HOLLOW DRAW	6.2M E IL 107 INTCHG	561.0		43.2	3.47	3.47	28,128.5		1			
075-0119	1989	11	Pike	I-72 WB	NAPOLEON HOLLOW DRAW	4.7 MI W IL 100	345.0		43.2	3.47	3.47	17,298.3		1			
075-0120	1989	11	Pike	I-72 WB	NAPOLEON HOLLOW DRAW	4.4M W IL 100 INTCHG	345.0		43.2	3.47	3.47	17,298.3		1			
075-0121	1989	11	Pike	I-72 WB	NAPOLEON HOLLOW DRAW	4.1M W IL 100 INTCHG	265.0		43.2	3.47	3.47	13,287.1		1			
075-0122	1988	11	Pike	I-72 (EB)	ILLINOIS RIVER	3.7M W IL 100	3329.5		42.0	3.64	3.64	164,077.8		1			
075-0123	1988	11	Pike	I-72 (WB)	ILLINOIS RIVER	3.7M W IL 100	3203.5		42.0	3.64	3.64	157,868.5		1			
075-0124	1988	10	Pike	I-72 EB	TRIB MCCRANEY CREEK	2M E HULL INTCHG	145.8	100.0	43.2	3.47	3.47	12,324.4		1			
075-0125	1988	10	Pike	I-72 WB	TRIB MCCRANEY CREEK	2M E HULL INTCHG	145.8	100.0	43.2	3.47	3.47	12,324.4		1			
075-0130	1991	10	Pike	I-72/US 36 (WB)	I-172	I-72/I-172 TRMPT INT	230.8	100.0	43.2	3.47	3.47	16,586.3		1			
075-0131	1991	10	Pike	I-72EB TO I-172NB	I-172	I-72/I-172 TRMPT INT	229.8	100.0	29.2	3.47	3.47	11,919.0					1
075-0152	1998	10	Pike	I-72/US 36 (EB)	THE SNY SLOUGH	2M SW I-172	200.1	60.0	42.7	3.49	3.49	12,921.8		1			
075-0153	1998	10	Pike	I-72/US 36 (WB)	THE SNY SLOUGH	2M SW I-172	200.1	60.0	42.7	3.49	3.49	12,921.8		1			
075-0155	1998	10	Pike	IL 106	I-72 / US 36	1.2M E MO BORDER	223.8	60.0	64.6	3.49	3.49	20,314.4	1				
075-0181	1986	10	Pike	I-72/US 36 (WB)	SHRINERS DITCH	1.03M E I-172	151.6	100.0	43.2	3.47	3.47	15,634.4		1			
075-0182	1986	10	Pike	I-72/US 36 (EB)	SHRINERS DITCH	1.03M E I-172	151.6	100.0	43.2	3.47	3.47	12,615.2		2			
086-0023	1976	7	Scott	I-72 EB	WALNUT CREEK	1.2 M W CO LINE	110.0		42.0	3.24	3.24	5,332.8		1			
086-0024	1976	7	Scott	I-72 WB	WALNUT CREEK	1.2 M W CO LINE	110.0		42.0	3.24	3.24	5,332.8		1			
086-0025	1976	7	Scott	I-72 EB	B&N RAILROAD (GONE)	0.3MI E EXIT 52	158.6		42.0	3.24	3.24	7,688.9		1			
086-0026	1976	7	Scott	I-72 WB	B&N RAILROAD (GONE)	0.3MI E EXIT 52	158.6		42.0	3.24	3.24	7,688.9		1			
086-0027	1976	7	Scott	OLD US 36	FAI 72	WINCHESTER EXIT#52	259.0		68.0	4.22	4.22	19,798.0	1				
086-0031	1981	8	Scott	I-72/US 36(EB)	PLUM CREEK	2.6M E IL 100 INTCHG	374.5	200.0	42.0	4.22	4.22	28,977.8		1			
086-0032	1981	8	Scott	I-72/US 36(WB)	PLUM CREEK	2.6M E IL 100 INTCHG	374.5	200.0	42.0	4.22	4.22	28,977.8		1			
086-0037	1981	8	Scott	I-72 EB	ILL 100	I-72 & IL 100 INT	174.3	200.0	42.0	3.27	3.27	18,168.5		1	1		
086-0038	1981	8	Scott	I-72 WB	ILL 100	I-72 & IL100 INT	174.3	200.0	42.0	3.27	3.27	18,168.5		1	1		
086-0040	1986	8	Scott	I-72 EB	TR 55	2.9MI W IL 100 INT	105.0	60.0	43.2	3.47	3.47	8,273.1		1			
086-0041	1986	8	Scott	I-72 WB	TR 55	2.9MI W IL 100 INT	105.0	60.0	43.2	3.47	3.47	8,273.1		1			
086-0042	1986	8	Scott	I-72 EB	DRAINAGE DITCH	2.6MI W IL 100 INT	248.9	200.0	43.0	3.47	3.47	22,418.1		1			
086-0043	1986	8	Scott	I-72 WB	DRAINAGE DITCH	2.6MI W IL 100 INT	248.9	200.0	43.2	3.47	3.47	22,507.8		1			
<b>TOTAL=</b>												<b>1,336,660.3</b>	<b>8</b>	<b>44</b>	<b>2</b>	<b>1</b>	
<b>SAY</b>												<b>1,336,661.0</b>					

• D6 BRIDGE DECK SEALING 2017-3

MODEL: Default  
 FILE: \\s:\pub\lhammon.dwg  
 PROJECT: D:\7205\CA\00Data\CA\00Data\CA\00Data\7205-INT-Schedule.dwg

USER NAME = RoherTM	DESIGNED - _____	REVISED - _____
PLOT SCALE = 100,0000 ' / in.	CHECKED - _____	REVISED - _____
PLOT DATE = 12/10/2019	DATE - _____	REVISED - _____

**STATE OF ILLINOIS  
DEPARTMENT OF TRANSPORTATION**

**INTERSTATE ROUTES  
SCHEDULES**

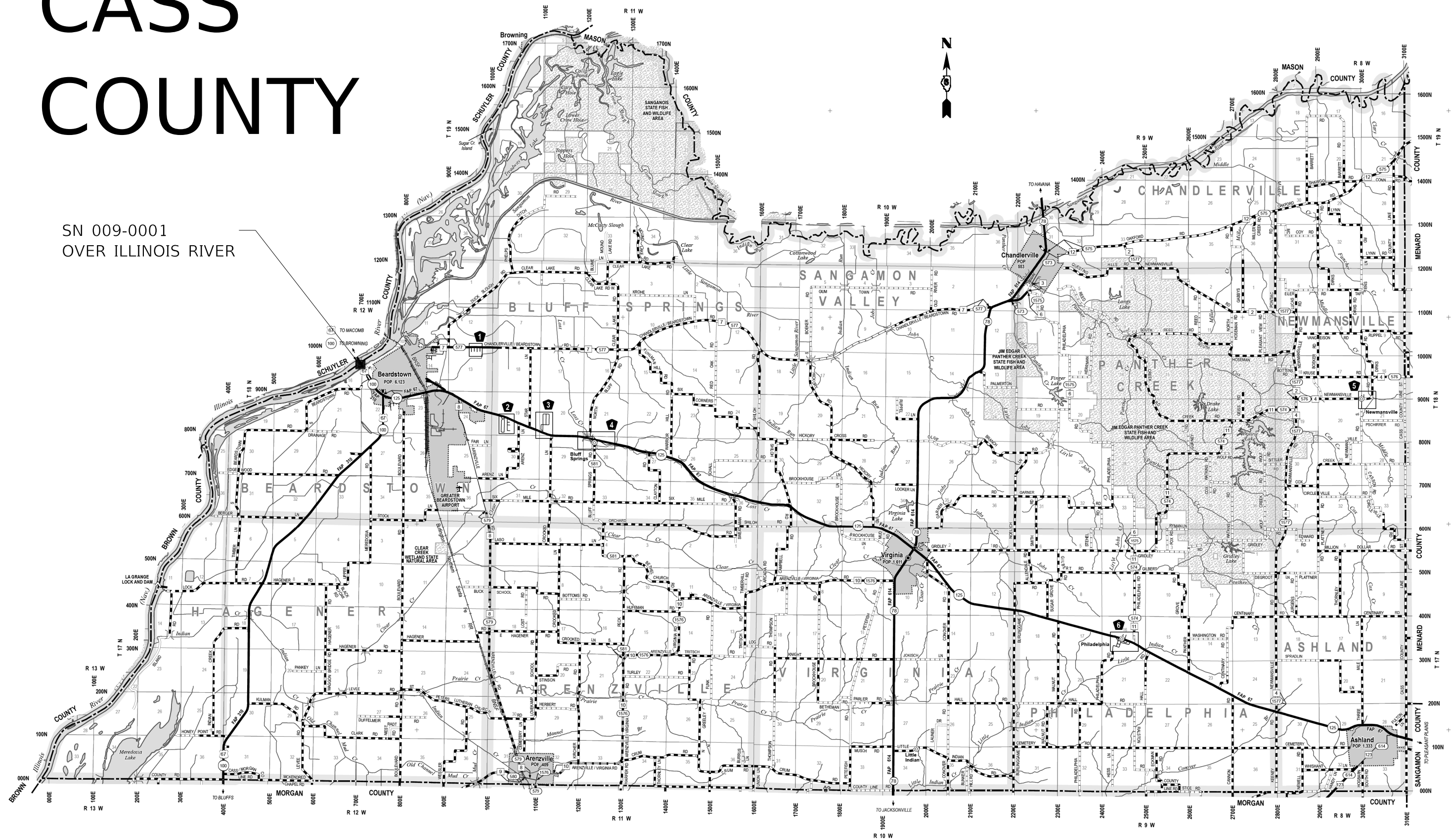
SCALE: \_\_\_\_\_ SHEET \_\_\_\_\_ OF \_\_\_\_\_ SHEETS STA. \_\_\_\_\_ TO STA. \_\_\_\_\_

F.A. RTE.	SECTION	COUNTY	TOTAL SHEETS	SHEET NO.
VAR.	*	VARIOUS	15	4
CONTRACT NO. 72K05				
ILLINOIS FED. AID PROJECT				



# CASS COUNTY

SN 009-0001  
OVER ILLINOIS RIVER



MODEL: Default  
FILE: A:\d6\_2\proj\maproom.dwg  
PROJECT: D:\Projects\121212\121212.dwg  
PROJECT: D:\Projects\121212\121212.dwg

USER NAME = coxte	DESIGNED -	REVISED -
	DRAWN -	REVISED -
PLOT SCALE = 100,0000' / in.	CHECKED -	REVISED -
PLOT DATE = 12/6/2019	DATE -	REVISED -

STATE OF ILLINOIS  
DEPARTMENT OF TRANSPORTATION

SCALE:		SHEET	OF	SHEETS	STA.	TO	STA.

LOCATION MAP

* D6 BRIDGE DECK SEALING 2017-3		F.A. RTE.	SECTION	COUNTY	TOTAL SHEETS	SHEET NO.
		VARS.	+	VARIOUS	15	6
				CONTRACT NO. 72K05		
		ILLINOIS	FED. AID PROJECT			

# SCOTT COUNTY



SN 086-0500  
OVER MAUVAISE TERRE CR

SN 086-0040 (EB)  
SN 086-0041 (WB)  
OVER TR 55

SN 086-0042 (EB)  
SN 086-0043 (WB)  
OVER DRAINAGE DITCH

SN 086-0037 (EB)  
SN 086-0038 (WB)  
OVER ILL 100

SN 086-0001  
OVER ILLINOIS RIVER

SN 086-0019  
OVER LITTLE SANDY CREEK

SN 086-0046  
OVER EAGLE RUN CREEK

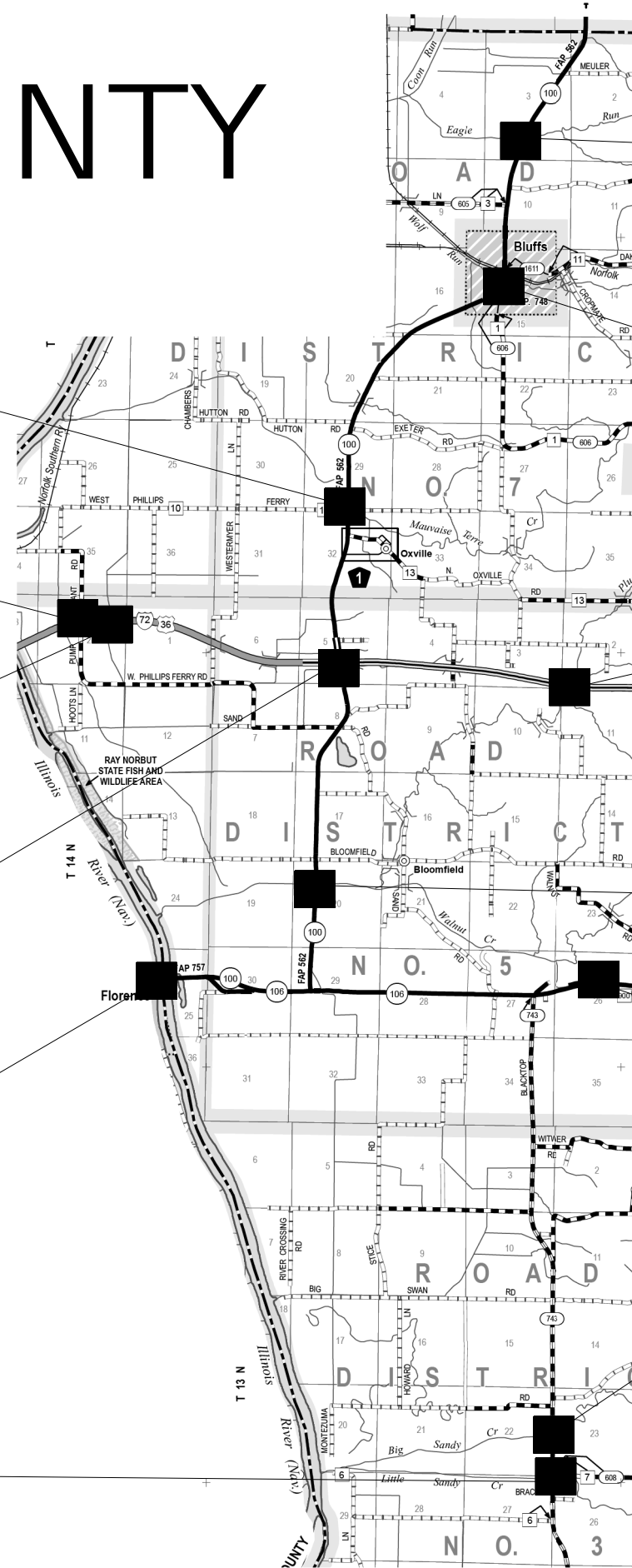
SN 086-0006  
OVER WOLF RUN CREEK

SN 086-0031 (EB)  
SN 086-0032 (WB)  
OVER PLUM CREEK

SN 086-0039  
OVER WALNUT CREEK

SN 086-0002  
OVER BLUFF CREEK

SN 086-0016  
OVER SANDY CREEK



\* D6 BRIDGE DECK SEALING 2017-3

MODEL: Default  
FILE: \mnt\c:\pub\lanscom\data\illinois\gov\PIWDOT\Documents\DOT\_Offices\District\_6\Projects\08622015\CAD\data\CAD\sheet\08622015-01-01-01.dgn

USER NAME = coxte	DESIGNED -	REVISED -
	DRAWN -	REVISED -
PLOT SCALE = 100.0000' / in.	CHECKED -	REVISED -
PLOT DATE = 12/6/2019	DATE -	REVISED -

STATE OF ILLINOIS  
DEPARTMENT OF TRANSPORTATION

LOCATION MAP

SCALE: SHEET OF SHEETS STA. TO STA.

F.A. RTE.	SECTION	COUNTY	TOTAL SHEETS	SHEET NO.
VAR.	*	VARIOUS	15	7
			CONTRACT NO. 72K05	
		ILLINOIS	FED. AID PROJECT	

# SCOTT COUNTY



SN 086-0027  
OVER FAI 72

SN 086-0003  
OVER SUGAR CREEK

SN 086-0505  
OVER SANDY CREEK

SN 086-0501  
OVER TRIB LITTLE  
SANDY CREEK

SN 086-0502  
OVER LITTLE  
SANDY CREEK

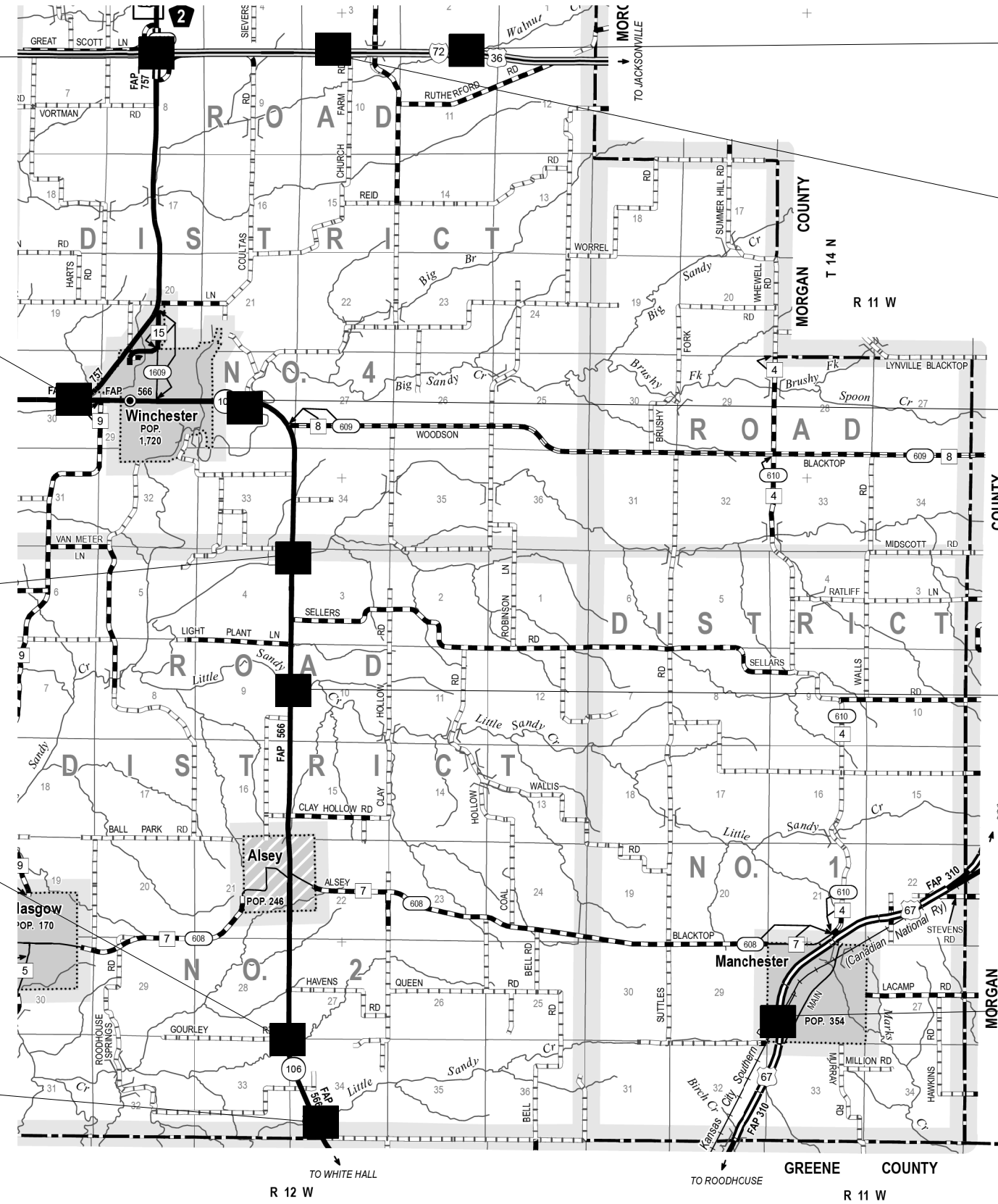
SN 086-0023 (EB)  
SN 086-0024 (WB)  
OVER WALNUT CREEK

SN 086-0025 (EB)  
SN 086-0026 (WB)  
OVER B&N RAILROAD (GONE)

SN 086-0045  
OVER SANDY CREEK

SN 086-0013  
OVER LITTLE SANDY CREEK

SN 086-0503 (SB)  
SN 086-0504 (NB)  
OVER GATEWAY WESTERN RR



MODEL: Default  
 FILE: \\scott\p\pub\baronm.dwg  
 PROJECT: \\scott\p\pub\baronm.dwg  
 OFFICE: \\scott\p\pub\baronm.dwg  
 DATE: 12/6/2019

USER NAME = coxte	DESIGNED -	REVISED -
	DRAWN -	REVISED -
PLOT SCALE = 100,0000' / in.	CHECKED -	REVISED -
PLOT DATE = 12/6/2019	DATE -	REVISED -

STATE OF ILLINOIS  
DEPARTMENT OF TRANSPORTATION

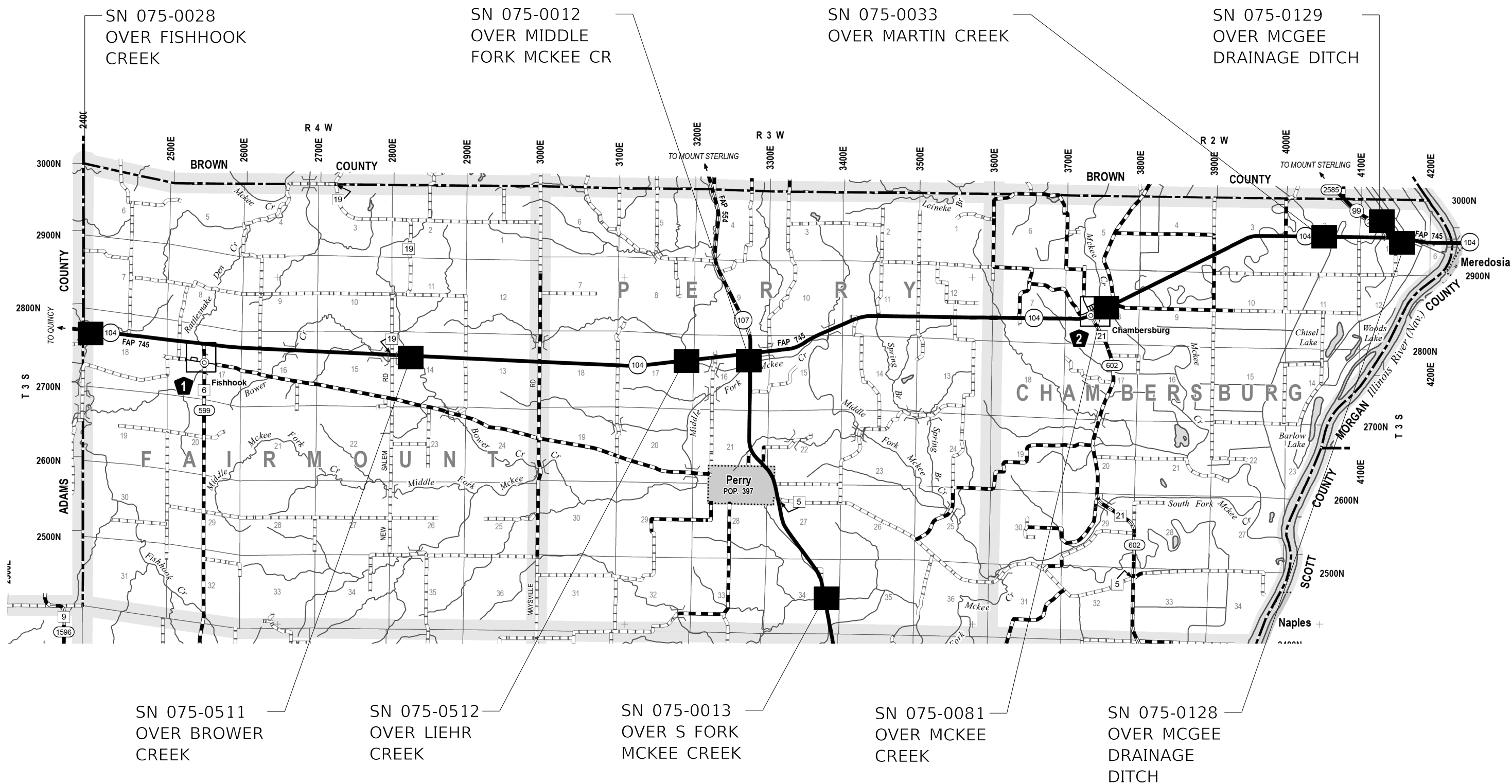
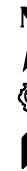
LOCATION MAP				
SCALE:	SHEET	OF	SHEETS	STA. TO STA.

F.A. RTE.	SECTION	COUNTY	TOTAL SHEETS	SHEET NO.
VAR.	*	VARIOUS	15	8
CONTRACT NO. 72K05				
ILLINOIS FED. AID PROJECT				

\* D6 BRIDGE DECK SEALING 2017-3



# PIKE COUNTY



MODEL: Default  
 FILE: Mckee\_PipeLayout.dwg  
 PROJECT: D:\Projects\72K05\CADD\Drawings\DOT\_Coffices\121217.ctb  
 PROJECT: D:\Projects\72K05\CADD\Drawings\DOT\_Coffices\121217.ctb  
 PROJECT: D:\Projects\72K05\CADD\Drawings\DOT\_Coffices\121217.ctb

USER NAME = coxte	DESIGNED -	REVISED -
	DRAWN -	REVISED -
PLOT SCALE = 100,0000' / in.	CHECKED -	REVISED -
PLOT DATE = 12/6/2019	DATE -	REVISED -

**STATE OF ILLINOIS**  
**DEPARTMENT OF TRANSPORTATION**

SCALE:		SHEET	OF	SHEETS	STA.	TO	STA.

LOCATION MAP

F.A. RTE.	SECTION	COUNTY	TOTAL SHEETS	SHEET NO.
VAR.	*	VARIOUS	15	9
CONTRACT NO. 72K05				
		ILLINOIS	FED. AID PROJECT	



# PIKE COUNTY



SN 075-0098 (EB)  
SN 075-0099 (WB)  
OVER TR92 & 149,  
NSRR, HADLEY

SN 075-0096 (EB)  
SN 075-0097 (WB)  
OVER TR 70A

SN 075-0102  
OVER BEEBE CREEK

SN 075-0100 (EB)  
SN 075-0101 (WB)  
OVER BEEBE CREEK

SN 075-0505  
OVER HADLEY CREEK

SN 075-0038  
OVER KISER CREEK

SN 075-0509  
OVER BROWN CREEK

SN 075-0103  
OVER I-72

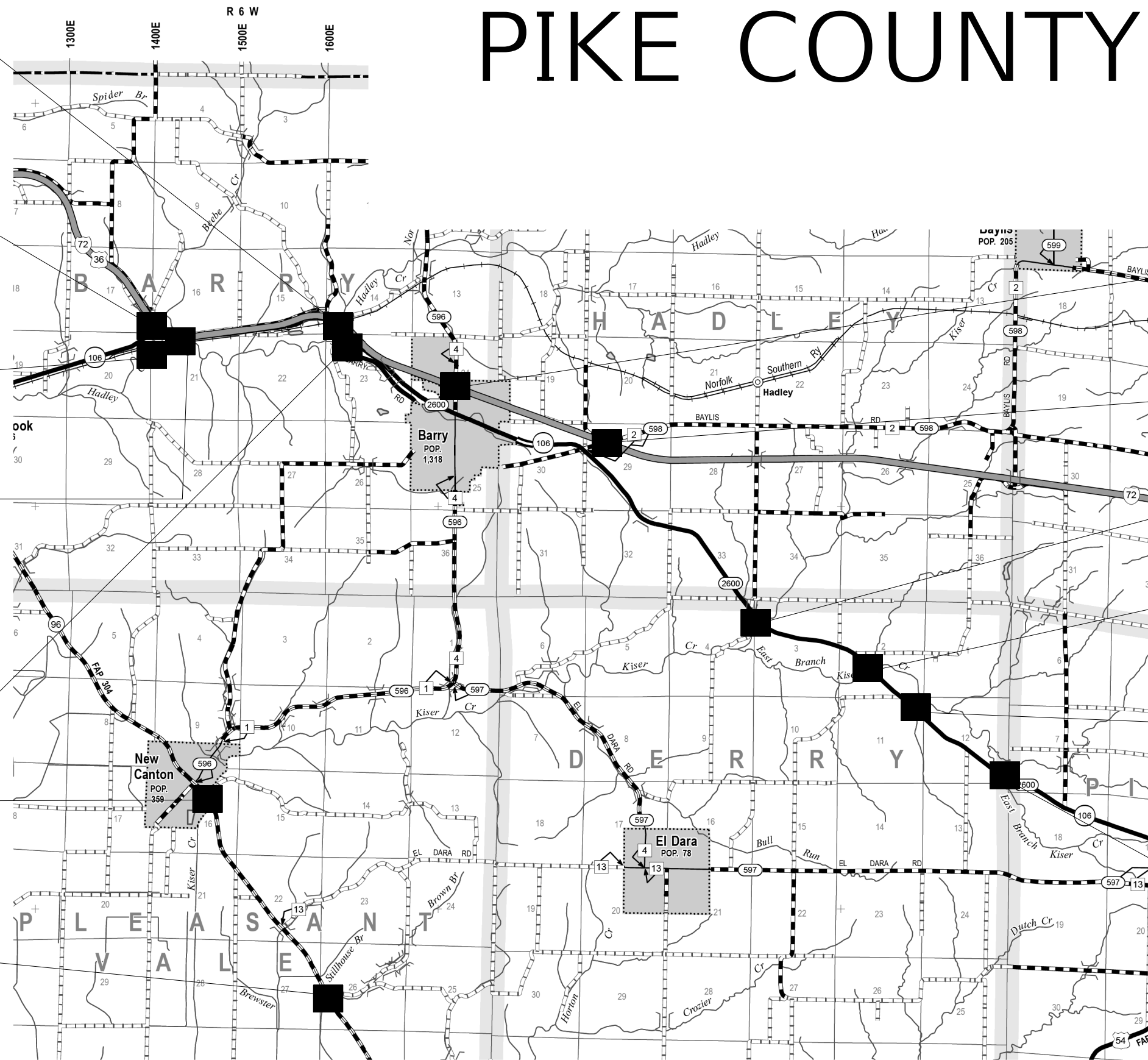
SN 075-0104  
OVER I-72

SN 075-0159  
OVER KISER CREEK

SN 075-0161  
OVER EAST BRN  
KISER CREEK

SN 075-0009  
OVER E BRANCH  
KISER CREEK

SN 075-0141  
OVER E BRANCH  
KISER CREEK



\* D6 BRIDGE DECK SEALING 2017-3

MODEL: Default  
FILE: \home\p\pub\barcom\dat\ilink\gov\PIKEDOT\Documents\DOT\_Offices\Dist\et\@Projects\06272015\CADD\DATA\CAD\sheet\06272015-pl-dbar.dgn

USER NAME = coxte	DESIGNED -	REVISED -
	DRAWN -	REVISED -
PLOT SCALE = 100,0000' / in.	CHECKED -	REVISED -
PLOT DATE = 12/6/2019	DATE -	REVISED -

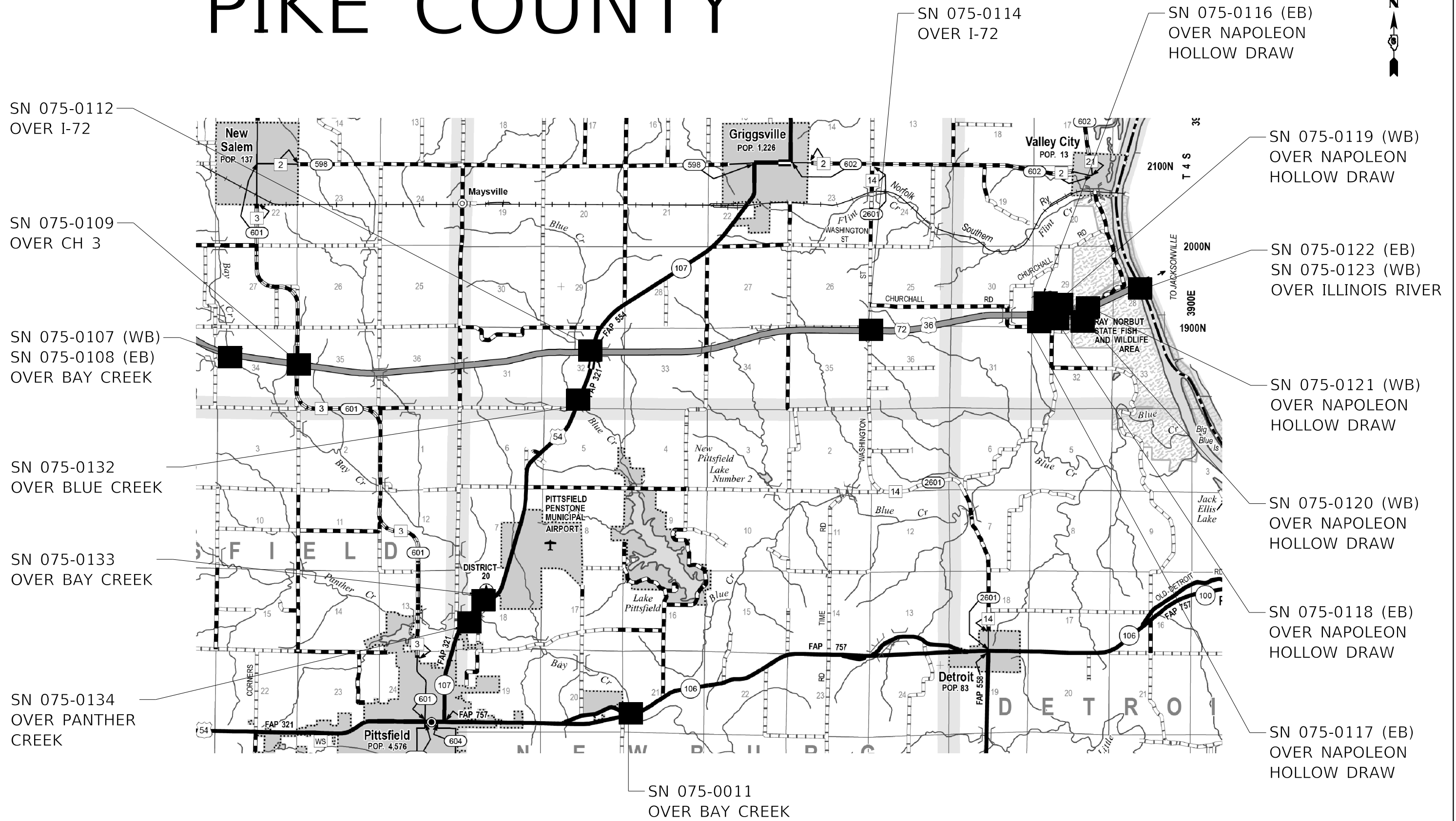
**STATE OF ILLINOIS**  
**DEPARTMENT OF TRANSPORTATION**

**LOCATION MAP**

SCALE: SHEET OF SHEETS STA. TO STA.

F.A. RTE.	SECTION	COUNTY	TOTAL SHEETS	SHEET NO.
VAR.	*	VARIOUS	15	11
CONTRACT NO. 72K05				
ILLINOIS FED. AID PROJECT				

# PIKE COUNTY



MODEL: Default  
 FILE: \\nrcs-pis\pub\baronm.dta\illinois.gov\PIW\DOT\Documents\DOT\_Offices\District\_6\Projects\DE72K05\CADDData\CAD\sheet\DE72K05-sht-plan.dgn

\* D6 BRIDGE DECK SEALING 2017-3

USER NAME = coxte	DESIGNED -	REVISED -
	DRAWN -	REVISED -
PLOT SCALE = 100,000' / in.	CHECKED -	REVISED -
PLOT DATE = 12/6/2019	DATE -	REVISED -

**STATE OF ILLINOIS  
 DEPARTMENT OF TRANSPORTATION**

LOCATION MAP				
SCALE:	SHEET	OF	SHEETS	STA. TO STA.

F.A. RTE.	SECTION	COUNTY	TOTAL SHEETS	SHEET NO.
VAR.	*	VARIOUS	15	12
CONTRACT NO. 72K05				
ILLINOIS		FED. AID PROJECT		

# PIKE COUNTY



SN 075-0136  
OVER HORTON CREEK

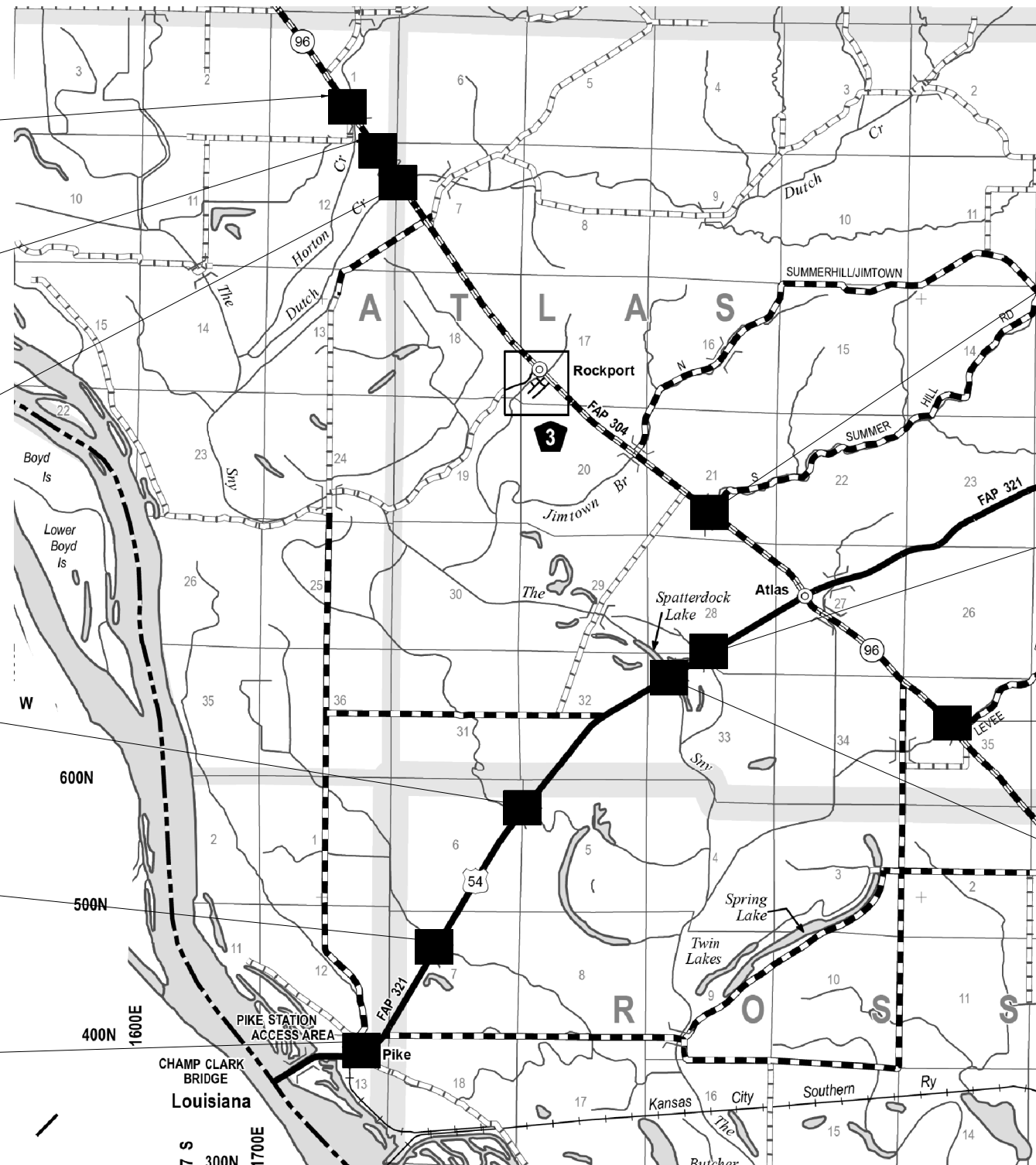
SN 075-0137  
OVER HORTON CREEK

SN 075-0138  
OVER DUTCH CREEK

SN 075-0020  
OVER COCKELBUR SLOUGH

SN 075-0021  
OVER SAND SLOUGH

SN 075-0022  
OVER PLUM POINT  
SLOUGH



SN 075-0044  
OVER AMBROSIA  
CREEK

SN 075-0080  
OVER THE SNY

SN 075-0045  
OVER TWO MILE CREEK

SN 075-0077  
OVER SPATTER  
DOCK LAKE

MODEL: Default  
 FILE: \\p1anroom.datalink.com\p1anroom\DOT\Documents\DOT\_Offices\Datatct\_6\Projects\075-0136\075-0136.dgn

\* D6 BRIDGE DECK SEALING 2017-3

USER NAME = coxte	DESIGNED -	REVISED -
	DRAWN -	REVISED -
PLOT SCALE = 100,0000' / in.	CHECKED -	REVISED -
PLOT DATE = 12/6/2019	DATE -	REVISED -

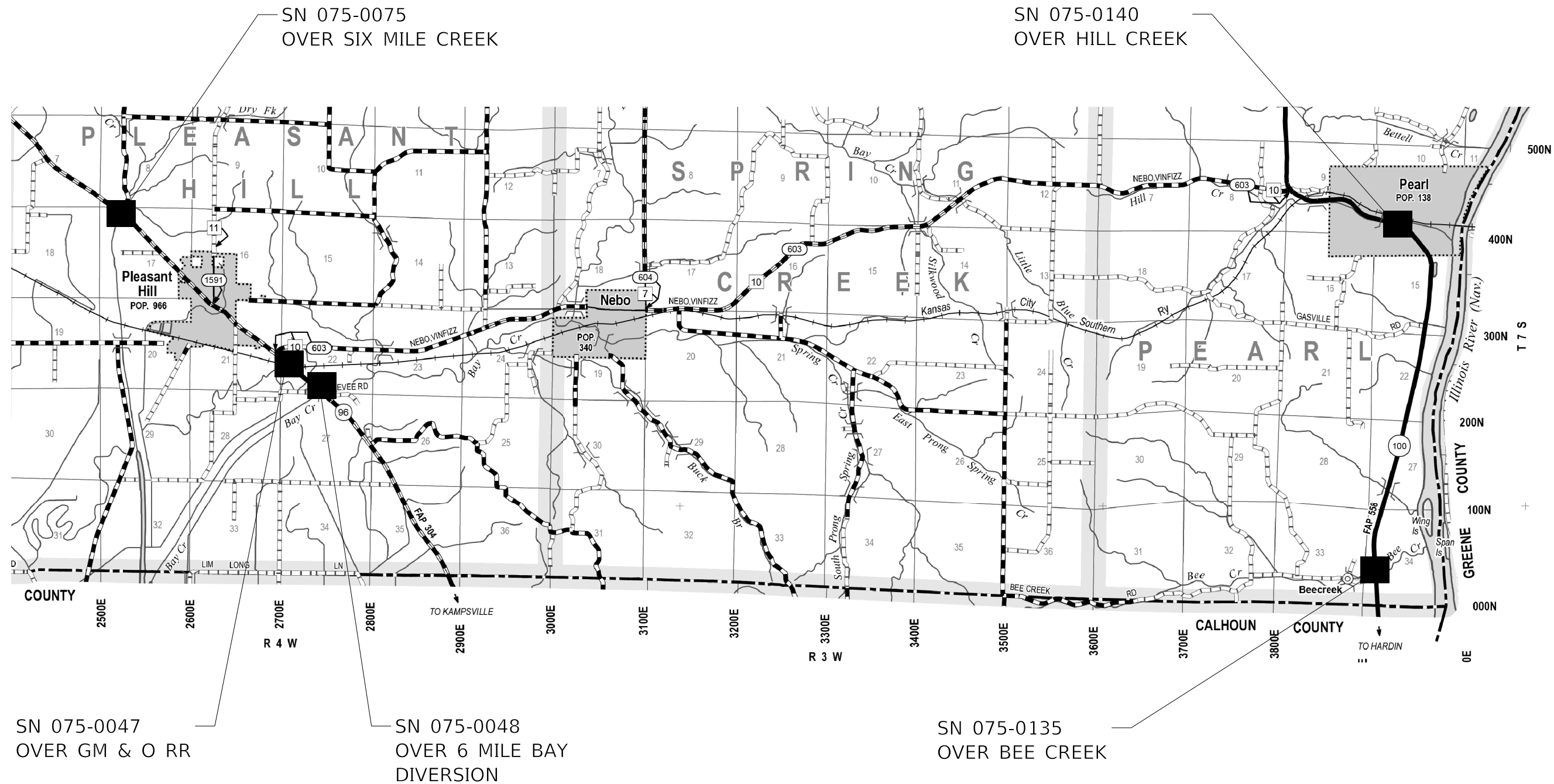
STATE OF ILLINOIS  
DEPARTMENT OF TRANSPORTATION

LOCATION MAP

SCALE: SHEET OF SHEETS STA. TO STA.

F.A. RTE.	SECTION	COUNTY	TOTAL SHEETS	SHEET NO.
VAR.	*	VARIOUS	15	13
CONTRACT NO. 72K05				
		ILLINOIS	FED. AID PROJECT	

# PIKE COUNTY



MODEL: Default  
 FILE: MapInfo\_PipeMaproom.dwg  
 PROJECT: D:\Projects\72K05\CADD\MapInfo\DOT\Documents\DOT\_Offices\Drawings\72K05-PipeMap.dwg

\* D6 BRIDGE DECK SEALING 2017-3

USER NAME = coxte	DESIGNED -	REVISED -
	DRAWN -	REVISED -
PLOT SCALE = 100,0000' / in.	CHECKED -	REVISED -
PLOT DATE = 12/6/2019	DATE -	REVISED -

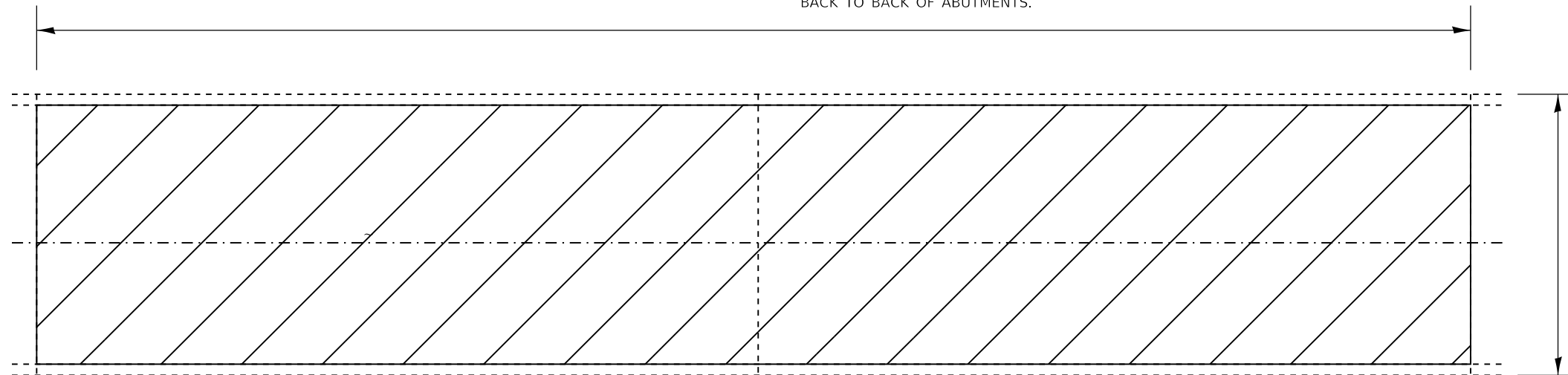
**STATE OF ILLINOIS**  
**DEPARTMENT OF TRANSPORTATION**

**LOCATION MAP**

SCALE: SHEET OF SHEETS STA. TO STA.

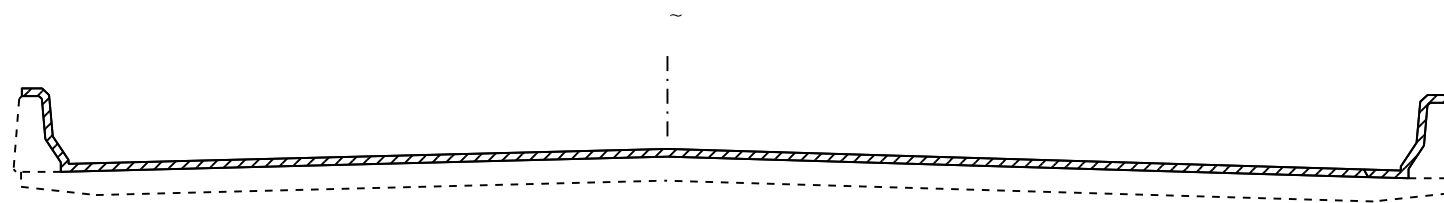
F.A. RTE.	SECTION	COUNTY	TOTAL SHEETS	SHEET NO.
VAR.	*	VARIOUS	15	14
CONTRACT NO. 72K05				
		ILLINOIS	FED. AID PROJECT	

LIMITS OF BRIDGE DECK SEALING  
BACK TO BACK OF ABUTMENTS.

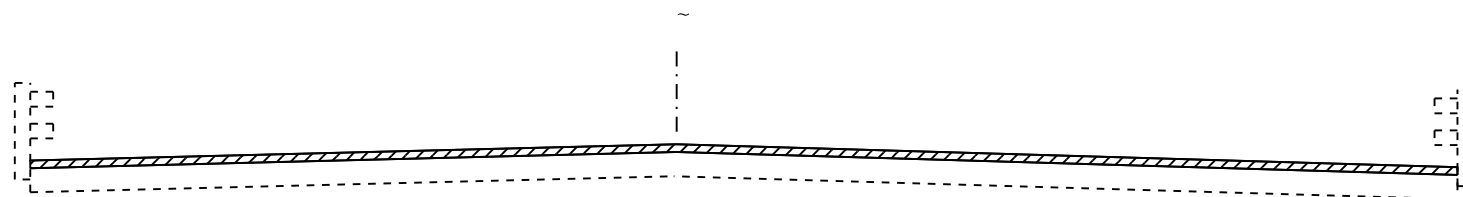


LIMITS OF  
BRIDGE DECK  
SEALING  
OUT TO OUT

PLAN VIEW




CROSS SECTION  
WITH PARAPET



CROSS SECTION  
WITH BRIDGE RAIL

NOTE: SEALING INCLUDES THE  
CONCRETE BRIDGE APPROACH PAVEMENT

NOT TO SCALE

 AREA TO BE SEALED

MODEL: Default  
FILE: Model: 72K05-PlanRoom.dwg  
PROJECT: 72K05-PlanRoom.dwg  
OFFICE: 72K05-PlanRoom.dwg  
DATE: 12/6/2019

USER NAME = coxte	DESIGNED -	REVISED -
	DRAWN -	REVISED -
PLOT SCALE = 100.0000' / in.	CHECKED -	REVISED -
PLOT DATE = 12/6/2019	DATE -	REVISED -

STATE OF ILLINOIS  
DEPARTMENT OF TRANSPORTATION

BRIDGE DECK SEALING DETAIL

SCALE: SHEET OF SHEETS STA. TO STA.

\* D6 BRIDGE DECK SEALING 2017-3

F.A. RTE.	SECTION	COUNTY	TOTAL SHEETS	SHEET NO.
VAR.	*	VARIOUS	15	15
			CONTRACT NO. 72K05	
		ILLINOIS	FED. AID PROJECT	