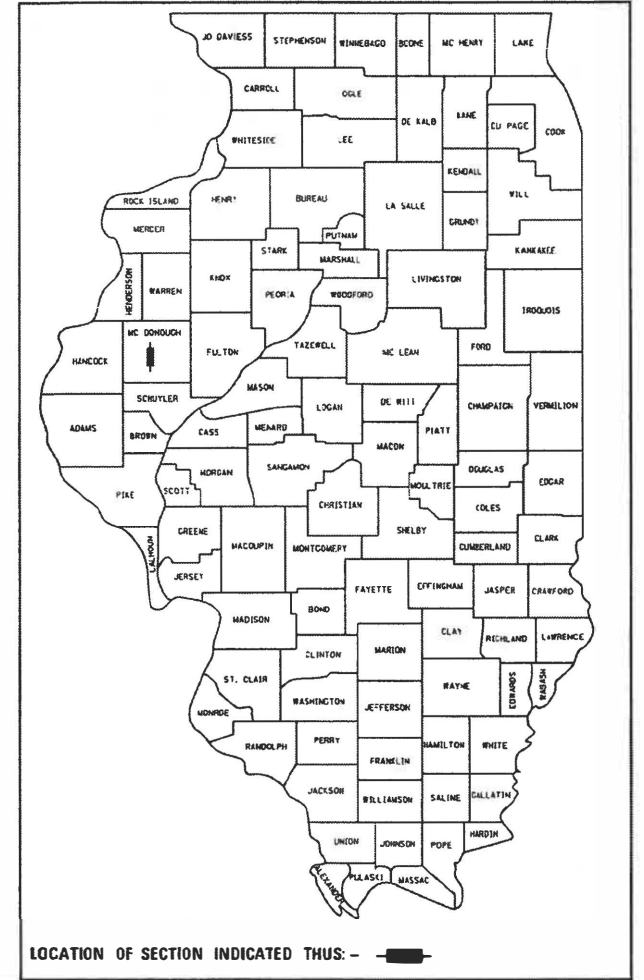


03-06-2020 LETTING ITEM 125

STATE OF ILLINOIS
DEPARTMENT OF TRANSPORTATION
PLANS FOR PROPOSED
ILLINOIS TRANSPORTATION / ENHANCEMENT PROGRAM
CITY OF MACOMB
MCDONOUGH COUNTY
SECTION 14-00154-00-PV
PROJECT NO. W9FF(628)
HISTORIC DOWNTOWN SQUARE STREETSCAPING
JOB NO. C-94-072-14

F.A.U. RTE.	SECTION	COUNTY	TOTAL SHEETS	SHEET NO.
N/A	14-00154-00-PV	MCDONOUGH	109	1

FOR INDEX OF SHEETS, SEE SHEET NO. 2



LAFAYETTE ST. ENDS STA. 28+25.88

NORTH SIDE OF SQUARE BEGINS STA. 50+00.00

WEST JACKSON ST. BEGINS STA. 2+20.27 ENDS STA. 6+21.65

SOUTH SIDE OF SQUARE BEGINS STA. 40+00.00

LAFAYETTE ST. BEGINS STA. 20+19.36

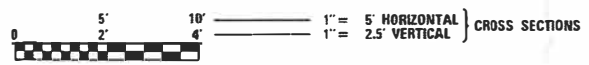
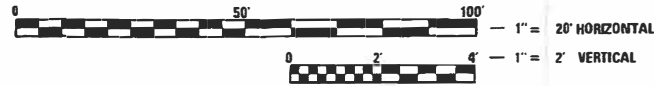
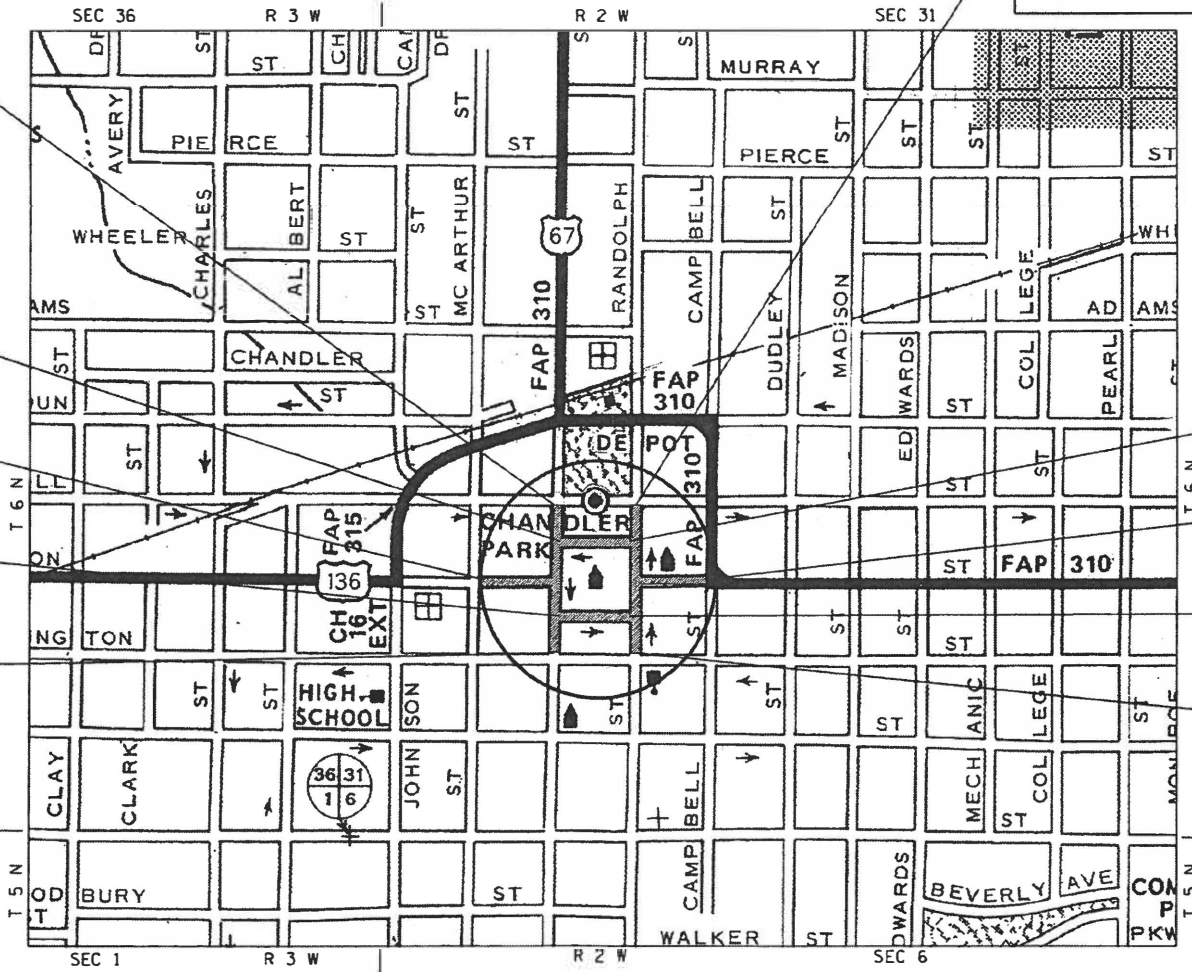
RANDOLPH ST. ENDS STA. 38+28.21

NORTH SIDE OF SQUARE ENDS STA. 54+21.78

EAST JACKSON ST. BEGINS STA. 10+00.42 ENDS STA. 13+81.63

SOUTH SIDE OF SQUARE ENDS STA. 44+21.33

RANDOLPH ST. BEGINS STA. 30+20.23


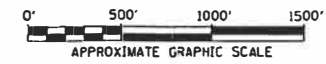


FULL SIZE PLANS HAVE BEEN PREPARED USING STANDARD ENGINEERING SCALES. REDUCED SIZED PLANS WILL NOT CONFORM TO STANDARD SCALES. IN MAKING MEASUREMENTS ON REDUCED PLANS, THE ABOVE SCALES MAY BE USED.

J.U.L.I.E.
JOINT UTILITY LOCATION INFORMATION FOR EXCAVATION
1-800-892-0123 OR 811

CONTRACT NO. 89674
CATALOG NO. 035107-00

NET LENGTH OF JACKSON STREET	=	778.57 FEET	=	0.147 MILES
NET LENGTH OF LAFAYETTE STREET	=	803.36 FEET	=	0.152 MILES
NET LENGTH OF RANDOLPH STREET	=	807.98 FEET	=	0.153 MILES
NET LENGTH OF N SIDE SQUARE	=	421.78 FEET	=	0.080 MILES
NET LENGTH OF S SIDE SQUARE	=	421.33 FEET	=	0.080 MILES
NET LENGTH OF PROJECT	=	3,233.02 FEET	=	0.612 MILES



12/6/19
11/30/21
ENGINEERS SEAL

CITY OF MACOMB
PROJ NO. 353-2017

Since 1945
Hutchison Engineering, Inc.
Jacksboro • Quad Cities • Peoria • Shorewood
Illinois Professional Design Firm No. 184-000825

APPROVED *Mark J. Sman*
12/6/2019
MAYOR - CITY OF MACOMB

PASSED *January 04, 2020*
James J. Sman
DISTRICT FOUR ENGINEER OF LOCAL ROADS & STREETS

RELEASING FOR BID BASED ON LIMITED REVIEW
January 6, 2020
Ronald A. Sman
REGION THREE ENGINEER

PRINTED BY THE AUTHORITY OF THE STATE OF ILLINOIS

DISTRICT FOUR GENERAL NOTES

INDEX OF SHEETS

1 COVER SHEET
 2 GENERAL NOTES & LEGEND
 3-8 SUMMARY OF QUANTITIES
 9-12 TYPICAL SECTIONS
 13-19 SCHEDULES OF QUANTITIES
 20-21 ALIGNMENTS, BENCHMARKS AND TIE POINTS
 22-24 REMOVAL PLANS
 25-34 ROADWAY PLAN & PROFILE
 35-43 INTERSECTION DETAILS
 44-46 PAVEMENT MARKING PLANS
 47-50 SPECIAL DETAILS
 51-109 CROSS SECTIONS

ENVIRONMENTAL REVIEWS

PRIOR TO THE USE OF ANY PROPOSED BORROW AREAS, USE AREAS (TEMPORARY ACCESS ROADS, DETOURS, RUN-AROUNDS, ETC.) AND/OR WASTE AREAS, THE CONTRACTOR SHALL FILE THE REQUIRED ENVIRONMENTAL RESOURCE REQUEST SURVEYS ACCORDING TO SECTION 107.22 OF THE STANDARD SPECIFICATIONS. THESE SURVEYS ARE REQUIRED IN ORDER FOR THE DEPARTMENT TO CONDUCT CULTURAL AND BIOLOGICAL RESOURCE SURVEYS FOR THE PROPOSED SITE.

THE REQUIRED ENVIRONMENTAL RESOURCE DOCUMENTATION SHALL INCLUDE THE FOLLOWING:
 BDE FORM 2289 (CULTURAL AND NATURAL RESOURCES REVIEW OF BORROW AREAS)
 BDE FORM 2290 (WASTE/USE AREA REVIEW)
 A LOCATION MAP SHOWING THE SIZE LIMITS AND LOCATION OF THE USE AREA
 COLOR PHOTOGRAPHS DEPICTING THE USE AREA
 BORROW AREA ENTRY AGREEMENT FORM - D4 P10101

PRIOR TO ANY WASTE MATERIALS BEING REMOVED FROM THE CONSTRUCTION SITE THE REQUIRED ENVIRONMENTAL RESOURCE SURVEYS SHALL BE OBTAINED AND FILED BY THE CONTRACTOR. EXCESS WASTE PRODUCTS REMOVED FROM THE CONSTRUCTION SITE SHALL BE DISPOSED OF AS REQUIRED IN SECTION 202.03 OF THE STANDARD SPECIFICATIONS.

ANY PROTRUDING METAL BARS SHALL BE REMOVED PRIOR TO THE DISPOSAL OF BROKEN CONCRETE AT APPROVED DISPOSAL SITES.

PLEASE NOTE THAT A MINIMUM OF FOUR WEEKS SHALL BE ALLOWED FOR THE DISTRICT TO OBTAIN THE REQUIRED WASTE SITE ENVIRONMENTAL CLEARANCES AND SIX WEEKS FOR THE REQUIRED BORROW SITE ENVIRONMENTAL CLEARANCES.

PROPERTY OWNER ACCESS REQUIREMENT

ACCESS MUST BE MAINTAINED TO ALL EXISTING PROPERTIES DURING CONSTRUCTION PER ARTICLE 107.09 UNLESS ARRANGEMENTS ARE MADE IN WRITING BY THE CONTRACTOR WITH THE PROPERTY OWNERS WITH A COPY TO THE ENGINEER FOR SHORT-TERM CLOSURES.

ORDERING LENGTH CONFIRMATION - DRAINAGE ITEMS

THE CONTRACTOR SHALL CONSULT WITH THE ENGINEER IN REGARD TO THE EXACT LENGTH OF THE BOX/PIPE CULVERTS, STORM SEWERS, AND/OR PIPE DRAINS REQUIRED PRIOR TO ORDERING THESE ITEMS.

SIGNING

SIGN LOCATIONS MAY VARY FROM THE STATIONS SHOWN ON THE PLANS IN ACCORDANCE WITH DIRECTIONS FROM THE ENGINEER AT THE TIME OF CONSTRUCTION. SIGN LOCATIONS MAY BE ADJUSTED IN THE FIELD TO AVOID ANY FOUND UTILITIES.

STANDARDS

000001-07 STANDARD SYMBOLS, ABBREVIATIONS AND PATTERNS
 280001-07 TEMPORARY EROSION CONTROL SYSTEMS
 424001-11 PERPENDICULAR CURB RAMPS FOR SIDEWALKS
 424006-04 DIAGONAL CURB RAMPS FOR SIDEWALKS
 424011-04 CORNER PARALLEL CURB RAMPS FOR SIDEWALKS
 424021-05 DEPRESSED CORNER FOR SIDEWALKS
 424026-03 ENTRANCE/ALLEY PEDESTRIAN CROSSING
 602301-04 INLET - TYPE A
 604046-03 FRAME AND GRATE TYPE 10
 604051-04 FRAME AND GRATE TYPE 11
 606001-07 CONCRETE CURB TYPE B AND COMBINATION CONCRETE CURB AND GUTTER
 701501-06 URBAN LANE CLOSURE, 2L, 2W, UNDIVIDED
 701801-06 SIDEWALK, CORNER OR CROSSWALK CLOSURE
 701901-08 TRAFFIC CONTROL DEVICES
 720001-01 SIGN PANEL MOUNTING DETAILS
 720006-04 SIGN PANEL ERECTION DETAILS
 728001-01 TELESCOPING STEEL SIGN SUPPORT
 780001-05 TYPICAL PAVEMENT MARKINGS
 836001-04 LIGHT POLE FOUNDATION

GENERAL NOTES

- THE LOCATION OF UNDERGROUND UTILITIES SHOWN ON THE PLANS REPRESENTS THE BEST KNOWLEDGE OF THE CITY AND THE INDICATED ADJUSTMENTS OR RECONSTRUCTION ARE CONSIDERED TO BE REASONABLY ACCURATE. IT SHALL BE THE CONTRACTOR'S RESPONSIBILITY TO VERIFY LOCATIONS OF UNDERGROUND INSTALLATIONS BEFORE STARTING CONSTRUCTION OPERATIONS. THE CONTRACTOR SHALL INDEMNIFY THE CITY, ITS OFFICERS, AND EMPLOYEES AGAINST ALL CLAIMS DUE TO DAMAGE TO CORPORATE OR PRIVATE PROPERTY RESULTING FROM HIS CONSTRUCTION OPERATIONS AS DESCRIBED IN ARTICLE 107.20 AND 107.26 OF THE STANDARD SPECIFICATIONS FOR ROAD AND BRIDGE CONSTRUCTION.
- THE CONTRACTOR MAY BE REQUIRED TO CONDUCT SOME OF HIS GRADING AND TRENCHING OPERATIONS AROUND TRANSMISSION POLES AND UNDER TRANSMISSION LINES. THE ADDED COST OF SO DOING SHALL BE INCLUDED WITH THE COST OF THE STORM SEWER, WATER MAIN, UNDERGROUND ELECTRICAL, ETC. CONSTRUCTION ITEM FOR WHICH THE GRADING AND TRENCHING IS BEING ACCOMPLISHED.
- EXISTING CONCRETE SIGN BASES, WOOD PLANTERS AND OTHER MISCELLANEOUS CONCRETE NOT SPECIFICALLY SHOWN ON THE PLANS, BUT INTERFERING WITH PROPOSED CONSTRUCTION, SHALL BE REMOVED. COST OF THIS WORK SHALL BE INCLUDED IN THE COST OF THE EARTH EXCAVATION.
- WHERE SECTION OR SUB-SECTION MONUMENTS ARE ENCOUNTERED, THE ENGINEER SHALL BE NOTIFIED BEFORE SUCH MONUMENTS ARE REMOVED. THE CONTRACTOR SHALL PROTECT AND PRESERVE PROPERTY MARKERS AND MONUMENTS UNTIL THE OWNER, AN AUTHORIZED SURVEYOR OR AGENT HAS WITNESSED OR OTHERWISE REFERENCED THEIR LOCATION.
- WHEREVER IN THESE PLANS REFERENCE IS MADE TO THE "STANDARD SPECIFICATIONS", IT IS UNDERSTOOD TO INCLUDE THE "SUPPLEMENTAL SPECIFICATIONS" INCLUDED IN THE PROPOSAL.
- ALL ELEVATIONS SHOWN REFER TO THE U.S.G.S. DATUM - NAVD 88.
- THE CONTRACTOR WILL BE REQUIRED TO COMPLY WITH ALL STATE REGULATIONS REGARDING AIR, WATER AND NOISE POLLUTION. THE CONTRACTOR WILL NOT BE ALLOWED TO BUILD FIRES ON THE SITE.
- IT IS THE CONTRACTOR'S RESPONSIBILITY TO ASCERTAIN EXISTING FIELD CONDITIONS BEFORE BIDDING ON THIS PROJECT, SPECIFICALLY AS THEY RELATE TO THE LUMP SUM PAY ITEMS.
- THE CONTRACTOR SHALL NOTIFY THE AGENCIES AND UTILITIES AT LEAST 10 (TEN) DAYS PRIOR TO ANY CONSTRUCTION IN THE AREA AND SHALL COMPLY WITH ALL RESTRICTIONS FOR EQUIPMENT MOVEMENTS AND CLEARANCES AS REGARDS TO THEIR FACILITIES.
- BEFORE STARTING ANY EXCAVATION, THE CONTRACTOR MUST CALL J.U.L.I.E. AT 1-800-892-0123 or 811 FOR FIELD LOCATIONS OF BURIED ELECTRICAL, TELEPHONE, GAS FACILITIES, AND ALL PUBLIC UTILITIES. A 48 HOUR NOTIFICATION IS REQUIRED.
- THE CONTRACTOR SHALL USE ALL NECESSARY PRECAUTIONS AND PROTECTIVE MEASURES REQUIRED TO MAINTAIN EXISTING UTILITIES, SEWER AND APPURTENANCES THAT MUST BE KEPT IN OPERATION. IN PARTICULAR, THE CONTRACTOR WILL TAKE ADEQUATE MEASURES TO PREVENT THE UNDERMINING OF UTILITIES AND SEWERS WHICH ARE STILL IN SERVICE.
- VERIFICATION OF DIMENSIONS : IT IS THE CONTRACTOR'S RESPONSIBILITY TO VERIFY ALL DIMENSIONS AND CONDITIONS EXISTING IN THE FIELD PRIOR TO CONSTRUCTION AND ORDERING MATERIALS.
- THE CONTRACTOR SHALL BE REQUIRED TO PROVIDE ACCESS TO ABUTTING PROPERTY OWNERS AT ALL TIMES DURING CONSTRUCTION OF THE PROJECT.
- DURING CONSTRUCTION OPERATIONS, IF ANY LOOSE MATERIAL IS DEPOSITED IN THE FLOW LINE OF DITCHES, GUTTERS OR DRAINAGE STRUCTURES SO THAT THE NATURAL FLOW OF WATER IS OBSTRUCTED, IT SHALL BE REMOVED AT THE CLOSE OF EACH WORKING DAY. AT THE CONCLUSION OF CONSTRUCTION OPERATIONS, ALL DRAINAGE STRUCTURES SO AFFECTED SHALL BE FREE FROM ALL DEBRIS. THIS WORK SHALL BE INCLUDED WITH THE COST OF THE EARTH EXCAVATION.
- ALL FRAMES, GRATES, SIGNS, FENCES AND DELINEATORS, DRIVEWAY PAVEMENT, CURB AND GUTTER, SIDEWALK, NEW OR EXISTING, DAMAGED THROUGH CONTRACTOR'S NEGLIGENCE DURING CONSTRUCTION SHALL BE REPLACED BY THE CONTRACTOR AT HIS EXPENSE.
- THE COST OF ADDITIONAL LABOR AND MATERIALS NOT ACCOUNTED FOR ON THE PLANS, WHICH MIGHT BE INVOLVED IN CONNECTING EXISTING DRAIN TILE OR STORM SEWERS TO PROPOSED DRAINAGE STRUCTURES, SHALL BE INCLUDED WITH THE COST OF THE DRAINAGE STRUCTURE.
- THE ENDS OF EXISTING DRAINAGE LINES WHICH ARE NOT TO BE INCORPORATED INTO THE PROPOSED IMPROVEMENT ARE TO BE SEALED (PLUGGED) TO THE SATISFACTION OF THE ENGINEER. COST OF SUCH WORK SHALL BE INCLUDED WITH THE COST OF THE STORM SEWER.
- TRAFFIC SIGNS REMOVED MUST BE RESET AT THEIR PERMANENT LOCATIONS IN A WORKMANLIKE MANNER AND VISIBLE TO TRAFFIC ON THE ROADWAY AS DIRECTED BY THE ENGINEER. THESE SIGNS SHALL BE RESET BEFORE THE ROADWAY IS OPEN TO TRAFFIC. COST OF SUCH WORK SHALL BE INCLUDED WITH THE COST OF EARTH EXCAVATION.
- THE CONTRACTOR SHALL COMPLY WITH THE ENVIRONMENTAL PROTECTION AGENCY (E.P.A.) REGULATIONS WHICH APPLY TO STORM SEWER CONSTRUCTION REGARDING THE HORIZONTAL AND VERTICAL SEPARATION OF A STORM SEWER LINE FROM ANY EXISTING OR PROPOSED WATERMAIN. AT LOCATIONS WHERE THE SEPARATION IS INADEQUATE, THE CONTRACTOR SHALL ADJUST THE WATERMAIN TO PROVIDE THE REQUIRED SEPARATION OR CONSTRUCT THE STORM SEWER OF THE MATERIAL SPECIFIED IN THE E.P.A. REGULATIONS.
- THE ELEVATIONS AND EXACT SIZE OF ALL EXISTING WATERMAINS AND SANITARY SEWERS SHALL BE DETERMINED BY THE CONTRACTOR PRIOR TO BEGINNING CONSTRUCTION OF EACH RUN OF STORM SEWER TRUNK LINE OR LATERAL LINE WITHIN WHICH A CROSSING OF EITHER OR BOTH TYPES OF THESE EXISTING UTILITIES IS TO BE ENCOUNTERED. THE CONTRACTOR SHALL THEN DETERMINE WHICH OF THE ABOVE OPTIONS HE WILL USE TO RESOLVE THE CONFLICT BETWEEN THE PROPOSED STORM SEWER AND THE EXISTING UTILITY. THE APPROVAL OF THE RESIDENT ENGINEER AND THE SUPERINTENDENT OF THE UTILITY SHALL BE OBTAINED BY THE CONTRACTOR PRIOR TO STARTING CONSTRUCTION OF THIS SEGMENT OF STORM SEWER.
- FOR INLETS AND MANHOLES CONSTRUCTED IN CONJUNCTION WITH THE CURB/GUTTER, THE OFFSET DISTANCE SHOWN ON THE PLANS IS FROM THE CENTERLINE OF CONSTRUCTION TO THE FACE OF CURB/GUTTER. IT SHALL BE THE RESPONSIBILITY OF THE CONTRACTOR TO CONSTRUCT EACH INLET OR MANHOLE, AT THE PROPOSED LOCATION SO THAT THE FRAME MATCHES THE CURB LINE.
- ALL AREAS DISTURBED BY CONSTRUCTION ACTIVITIES OUTSIDE THE EXISTING PAVEMENT SHALL BE SODDED IN ACCORDANCE WITH THE APPLICABLE SECTION 252 OF THE STANDARD SPECIFICATIONS.
- THE CONTRACTOR SHALL COOPERATE WITH THE CITY OF MACOMB ON ANY UNDERGROUND CONSTRUCTION WHICH THE CITY MAY WISH TO PLACE BEFORE THE PROJECT IS COMPLETED.
- THE REMOVAL OF HOT-MIX ASPHALT SURFACING ON A RIGID TYPE BASE SHALL BE REMOVED WITH THE BASE AS PAVEMENT REMOVAL.
- WHENEVER IT IS NECESSARY TO REMOVE BITUMINOUS AGGREGATE MIXTURE, OIL AND CHIP SURFACE, EXISTING GRAVEL OR CRUSHED STONE BASE COURSE, IT SHALL BE REMOVED AT THE CONTRACT UNIT PRICE PER CUBIC YARD FOR EARTH EXCAVATION. NO ADDITIONAL COMPENSATION WILL BE ALLOWED FOR ADDITIONAL LABOR OR EQUIPMENT REQUIRED.
- FRAMES AND GRATES ON EXISTING STRUCTURES, PIPE CULVERTS AND WATER MAIN WHICH ARE TO BE REMOVED, ABANDONED, OR WHICH OTHERWISE ARE NOT INCORPORATED INTO THE IMPROVEMENT SHALL BECOME THE PROPERTY OF THE CITY OF MACOMB. THE CONTRACTOR SHALL STORE THE FRAMES AND GRATES WITHIN THE RIGHT OF WAY AT LOCATIONS DESIGNATED BY THE ENGINEER.
- THE REMOVAL OF PIPES, TILE, CONDUITS OR MISCELLANEOUS DRAINAGE COMPONENTS RUNNING IN OR UNDER EXISTING SIDEWALK SHALL NOT BE PAID FOR SEPARATELY, BUT CONSIDERED INCLUDED IN THE COST OF SIDEWALK REMOVAL.
- THE CONTRACTOR AND ALL SUB-CONTRACTORS ARE REMINDED TO FOLLOW THE REQUIREMENTS OF ARTICLE 106.01 OF THE STANDARD SPECIFICATIONS FOR ROAD AND BRIDGE CONSTRUCTION. THIS ADDRESSES THE COUNTRY OF ORIGIN OF ALL METAL PRODUCTS AND ANY COATINGS OF THOSE PRODUCTS. THIS INCLUDES ANY FASTENERS OF THE PROJECT.
- THE FOLLOWING MIXTURE REQUIREMENTS ARE APPLICABLE FOR THIS PROJECT:

MIXTURE USES	HMA SURFACE COURSE	CLASS D PATCHES	INCIDENTAL HMA
PG	PG 64-22	PG 64-22	PG 64-22
DESIGN AIR VOIDS	4% @ N50	4% @ N50	4% @ N50
MIX COMPOSITION: (GRADATION MIXTURE)	IL-9.5	IL-9.5	IL-9.5
FRICTION AGGREGATE	MIX "C"	MIX "C"	N/A
QUALITY MANAGEMENT	QC/OA	QC/OA	QC/OA
SUBLOT SIZE	N/A	N/A	N/A

HMA QUANTITIES CALCULATED USING 112 LB/SY/IN

LEGEND

SIDEWALK AND CURB & GUTTER REMOVAL

PAVEMENT REMOVAL

HOT-MIX ASPHALT SURFACE REMOVAL, 1" & VARIABLE

TBR TO BE REMOVED

TC = 613.45 TOP OF CURB ELEVATION

L = 637.98 LID ELEVATION

637.98(P) PROPOSED ELEVATION

637.98(E) EXISTING ELEVATION

* REFURBISH EXISTING LIGHT - SEE SCHEDULES

STREET LIGHTING UNIT - SEE SCHEDULES

CODE NO.	ITEM	UNIT	TOTAL QUANTITY	CONSTRUCTION CODE		
				100% LOCAL	ITEP 80% FEDERAL/20% LOCAL	
				ROADWAY	SIDEWALKS	LANDSCAPING
				0005 URBAN	0028 NONE	0031 NONE
20100110	TREE REMOVAL (6 TO 15 UNITS DIAMETER)	UNIT	144			144
20200100	EARTH EXCAVATION	CU YD	175		175	
20400800	FURNISHED EXCAVATION	CU YD	290		290	
20800150	TRENCH BACKFILL	CU YD	233		233	
* 25200100	SODDING	SQ YD	116			116
28000400	PERIMETER EROSION BARRIER	FOOT	612			612
28000510	INLET FILTERS	EACH	21			21
31100300	SUBBASE GRANULAR MATERIAL, TYPE A 4"	SQ YD	1148		1148	
35100500	AGGREGATE BASE COURSE, TYPE A 6"	SQ YD	26		26	
40600290	BITUMINOUS MATERIALS (TACK COAT)	POUND	2584	2584		
40604050	HOT-MIX ASPHALT SURFACE COURSE, IL-9.5, MIX "C", N50	TON	483	483		
40800050	INCIDENTAL HOT-MIX ASPHALT SURFACING	TON	5		5	
42001300	PROTECTIVE COAT	SQ YD	7303		7303	
42300400	PORTLAND CEMENT CONCRETE DRIVEWAY PAVEMENT, 8 INCH	SQ YD	578		578	

* SEE SPECIAL PROVISIONS

△ SPECIALTY ITEMS

FILE NAME = V:\4554 - Macomb Downtown-PAII&III (Macomb)\CADD\CADD Sheets\4554sht-S001.dgn	USER NAME = JDeen	DESIGNED - JRB	REVISED -	STATE OF ILLINOIS DEPARTMENT OF TRANSPORTATION	CITY OF MACOMB - HISTORIC DOWNTOWN SQUARE STREETSCAPING SUMMARY OF QUANTITIES			F.A. RTE.	SECTION	COUNTY	TOTAL SHEETS	SHEET NO.	
#MODELNAME#	PLOT SCALE = 100.0000' / 1" =	CHECKED - JRB	REVISED -					SCALE: NONE	SHEET 1	OF 6 SHEETS	STA.	TO STA.	14-00154-00-PV
	PLOT DATE = 12/13/2019	DATE - 10/10/19	REVISED -		CONTRACT NO. 89674								
ILLINOIS FED. AID PROJECT													

CODE NO.	ITEM	UNIT	TOTAL QUANTITY	CONSTRUCTION CODE		
				100% LOCAL	ITEP 80% FEDERAL/20% LOCAL	
				ROADWAY	SIDEWALKS	LANDSCAPING
				0005	0028	0031
				URBAN	NONE	NONE
* 42400100	PORTLAND CEMENT CONCRETE SIDEWALK 4 INCH	SQ FT	40555		40555	
* 42400800	DETECTABLE WARNINGS	SQ FT	554		554	
44000100	PAVEMENT REMOVAL	SQ YD	1352		1352	
44000200	DRIVEWAY PAVEMENT REMOVAL	SQ YD	12		12	
* 44000300	CURB REMOVAL	FOOT	561		561	
44000600	SIDEWALK REMOVAL	SQ FT	51071		51071	
* 44201745	CLASS D PATCHES, TYPE III, 8 INCH	SQ YD	39	39		
55100500	STORM SEWER REMOVAL 12"	FOOT	3		3	
* 56300300	ADJUSTING WATER SERVICE LINES	FOOT	200	200		
Δ * 56400300	FIRE HYDRANTS TO BE ADJUSTED	EACH	7		7	
Δ * 56500600	DOMESTIC WATER SERVICE BOXES TO BE ADJUSTED	EACH	16	16		
60255500	MANHOLES TO BE ADJUSTED	EACH	15	15		
60256700	MANHOLES TO BE ADJUSTED WITH NEW TYPE 11 FRAME AND GRATE	EACH	1		1	
60260100	INLETS TO BE ADJUSTED	EACH	1		1	

* SEE SPECIAL PROVISIONS
Δ SPECIALTY ITEMS

CODE NO.	ITEM	UNIT	TOTAL QUANTITY	CONSTRUCTION CODE		
				100% LOCAL	ITEP 80% FEDERAL/20% LOCAL	
				ROADWAY	SIDEWALKS	LANDSCAPING
				0005	0028	0031
				URBAN	NONE	NONE
60261200	INLETS TO BE ADJUSTED WITH NEW TYPE 10 FRAME AND GRATE	EACH	1		1	
60261300	INLETS TO BE ADJUSTED WITH NEW TYPE 11 FRAME AND GRATE	EACH	13		13	
* 60266600	VALVE BOXES TO BE ADJUSTED	EACH	25	25		
* 60500060	REMOVING INLETS	EACH	4		4	
* 60600605	CONCRETE CURB, TYPE B	FOOT	246		246	
* 60603800	COMBINATION CONCRETE CURB AND GUTTER, TYPE B-6.12	FOOT	4587		4587	
* 60605900	COMBINATION CONCRETE CURB AND GUTTER, TYPE B-9.12	FOOT	356		356	
* 61139800	STORM SEWERS (SPECIAL), 4"	FOOT	400		400	
* 61139900	STORM SEWERS (SPECIAL), 6"	FOOT	400		400	
67100100	MOBILIZATION	LSUM	1		1	
70300100	SHORT TERM PAVEMENT MARKING	FOOT	80	80		
70300150	SHORT TERM PAVEMENT MARKING REMOVAL	SQ FT	2347	2347		
70300210	TEMPORARY PAVEMENT MARKING LETTERS AND SYMBOLS	SQ FT	131	131		
70300220	TEMPORARY PAVEMENT MARKING - LINE 4"	FOOT	4479	4479		

* SEE SPECIAL PROVISIONS

Δ SPECIALTY ITEMS

FILE NAME =	USER NAME = JDeen	DESIGNED - JRB	REVISED -	STATE OF ILLINOIS DEPARTMENT OF TRANSPORTATION	CITY OF MACOMB - HISTORIC DOWNTOWN SQUARE STREETSCAPING SUMMARY OF QUANTITIES	F.A. RTE.	SECTION	COUNTY	TOTAL SHEETS	SHEET NO.
V:\4554 - Macomb Downtown-PhII&III (Maco	b)\CADD\CADD Sheets\4554sht-5003.dgn	DRAWN - TJD	REVISED -				14-00154-00-PV	MCDONOUGH	109	5
#MODELNAME#	PLOT SCALE = 100.0000' / in.	CHECKED - JRB	REVISED -			SCALE: NONE	SHEET 3 OF 6 SHEETS	STA.	TO STA.	CONTRACT NO. 89674
	PLOT DATE = 12/13/2019	DATE - 10/10/19	REVISED -							ILLINOIS FED. AID PROJECT

CODE NO.	ITEM	UNIT	TOTAL QUANTITY	CONSTRUCTION CODE		
				100% LOCAL	ITEP 80% FEDERAL/20% LOCAL	
				ROADWAY	SIDEWALKS	LANDSCAPING
				0005 URBAN	0028 NONE	0031 NONE
70300240	TEMPORARY PAVEMENT MARKING - LINE 6"	FOOT	915	915		
70300280	TEMPORARY PAVEMENT MARKING - LINE 24"	FOOT	140	140		
Δ *	72000100 SIGN PANEL - TYPE 1	SQ FT	143			143
Δ *	72400710 RELOCATE SIGN PANEL - TYPE 1	SQ FT	4.5			4.5
Δ	78000100 THERMOPLASTIC PAVEMENT MARKING - LETTERS AND SYMBOLS	SQ FT	26	26		
Δ	78000200 THERMOPLASTIC PAVEMENT MARKING - LINE 4"	FOOT	4479	4479		
Δ	78000400 THERMOPLASTIC PAVEMENT MARKING - LINE 6"	FOOT	915	915		
Δ	78004200 PREFORMED PLASTIC PAVEMENT MARKING, TYPE B - INLAID - LETTERS AND SYMBOLS	SQ FT	105	105		
Δ	78004280 PREFORMED PLASTIC PAVEMENT MARKING, TYPE B - INLAID - LINE 24"	FOOT	140	140		
Δ	81028350 UNDERGROUND CONDUIT, PVC, 2" DIA.	FOOT	300			300
Δ	81400100 HANDHOLE	EACH	8			8
Δ	81702130 ELECTRIC CABLE IN CONDUIT, 600V (XLP-TYPE USE) 1/C NO. 6	FOOT	600			600
Δ *	84200500 REMOVAL OF LIGHTING UNIT, SALVAGE	EACH	18			18
Δ	84200804 REMOVAL OF POLE FOUNDATION	EACH	1			1

* SEE SPECIAL PROVISIONS
Δ SPECIALTY ITEMS

CODE NO.	ITEM	UNIT	TOTAL QUANTITY	CONSTRUCTION CODE			
				100% LOCAL	ITEP 80% FEDERAL/20% LOCAL		
				ROADWAY	SIDEWALKS	LANDSCAPING	
				0005	0028	0031	
				URBAN	NONE	NONE	
Δ *	X0323444	DECORATIVE STEEL RAILING	FOOT	170			170
*	X0324752	STORM SEWER TO BE FILLED	CU YD	2			2
*	X0325290	CORED DRAIN HOLES	EACH	136			136
	X0327980	PAVEMENT MARKING REMOVAL - WATER BLASTING	SQ FT	115	115		
*	X0327997	TRASH RECEPTACLES	EACH	18	18		
Δ *	X0539800	TREE GRATES	EACH	24			24
*	X2020410	EARTH EXCAVATION (SPECIAL)	CU YD	425			425
*	X2110100	TOPSOIL FURNISH AND PLACE, SPECIAL	CU YD	425			425
*	X4240420	PORTLAND CEMENT CONCRETE SIDEWALK 4 INCH, SPECIAL	SQ FT	6599		6599	
*	X4401198	HOT-MIX ASPHALT SURFACE REMOVAL, VARIABLE DEPTH	SQ YD	5742	5742		
*	X7010216	TRAFFIC CONTROL AND PROTECTION, (SPECIAL)	LSUM	1		1	
Δ *	X7280105	TELESCOPING STEEL SIGN SUPPORT (SPECIAL)	FOOT	346			346
*	XZ127902	RETAINING WALL, SPECIAL	SQ FT	223		223	
*	Z0003850	BENCHES	EACH	19			19

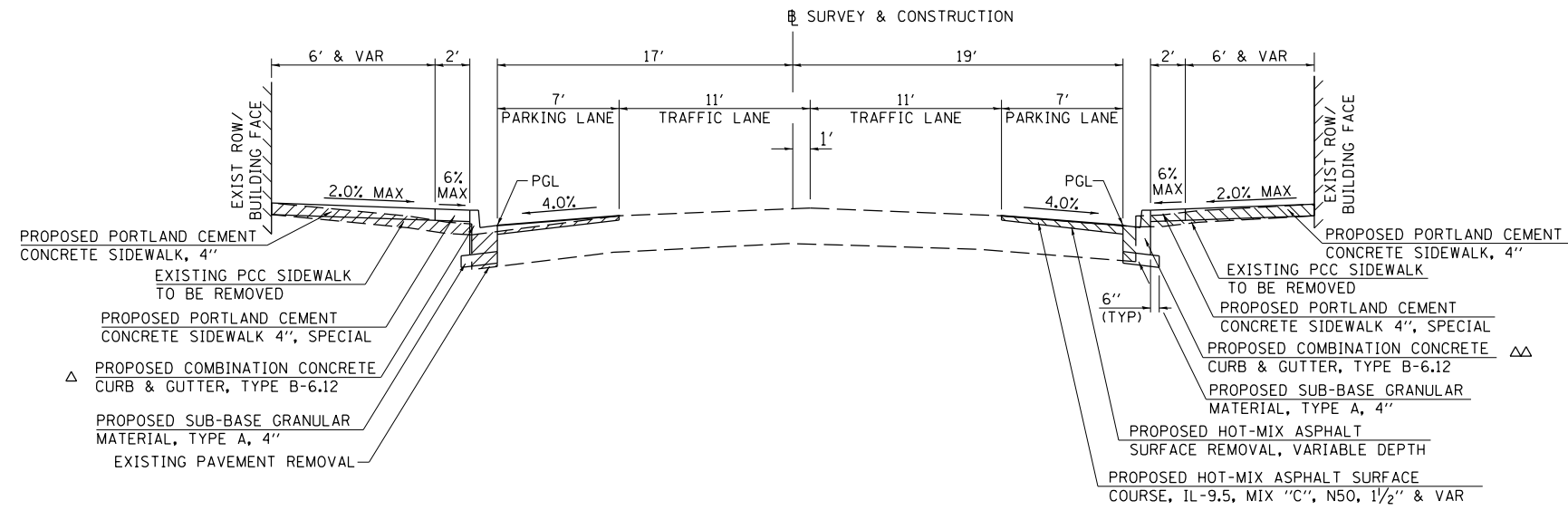
* SEE SPECIAL PROVISIONS

Δ SPECIALTY ITEMS

FILE NAME =	USER NAME = JDeen	DESIGNED - JRB	REVISED -	STATE OF ILLINOIS DEPARTMENT OF TRANSPORTATION	CITY OF MACOMB - HISTORIC DOWNTOWN SQUARE STREETSCAPING SUMMARY OF QUANTITIES	F.A. RTE.	SECTION	COUNTY	TOTAL SHEETS	SHEET NO.	
V:\4554 - Macomb Downtown-PhII&III (Macomb)\CADD\CADD Sheets\4554sht-5005.dgn	DRAWN - TJD	REVISED -				14-00154-00-PV	MCDONOUGH	109	7		
#MODELNAME#	CHECKED - JRB	REVISED -	SCALE: NONE			SHEET 5	OF 6	SHEETS	STA.	TO STA.	ILLINOIS FED. AID PROJECT
	DATE - 10/10/19	REVISED -								CONTRACT NO. 89674	

CODE NO.	ITEM	UNIT	TOTAL QUANTITY	CONSTRUCTION CODE		
				100% LOCAL	ITEP 80% FEDERAL/20% LOCAL	
				ROADWAY	SIDEWALKS	LANDSCAPING
				0005 URBAN	0028 NONE	0031 NONE
* Z0003855	BICYCLE RACKS	EACH	12			12
* Z0013798	CONSTRUCTION LAYOUT	LSUM	1		1	
* Z0064400	SEALING CRACKS (PAVEMENT)	FOOT	1000	1000		
Δ* XX009351	REFURBISH EXISTING LIGHTING ASSEMBLY, COMPLETE	EACH	1			1
Δ* XX009352	REFURBISH EXISTING LIGHTING UNIT	EACH	33			33
Δ* XX009353	STREET LIGHTING UNIT	EACH	18			18
* XX000300	CONCRETE STEPS	SQ FT	84		84	
* XX009354	CONCRETE RAMPS	SQ FT	670		670	
# Z0076600	TRAINEES	Hour	1000			
# Z0076604	TRAINEES TRAINING PROGRAM GRADUATE	Hour	1000			

* SEE SPECIAL PROVISIONS
Δ SPECIALTY ITEMS
0042

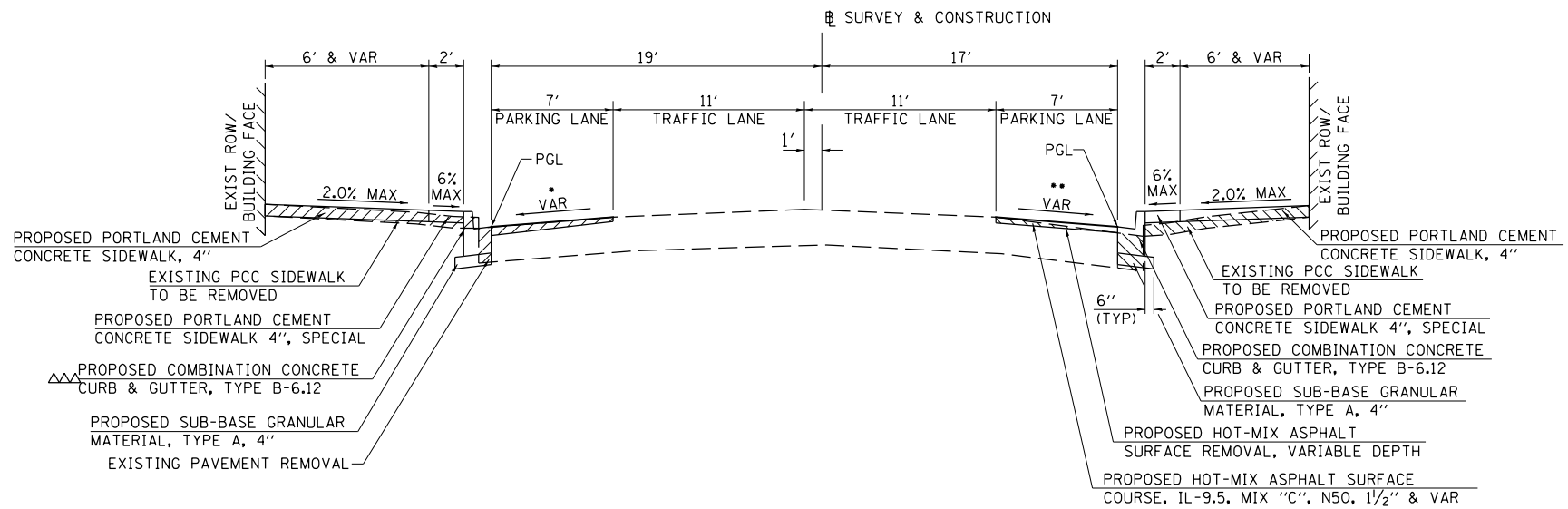


△ STA 26+52.04 TO STA 26+57.79 - TRANSITION FROM B-6.12 TO B-9.12
 STA 26+57.79 TO STA 27+99.92 - COMBINATION CONCRETE CURB & GUTTER, TYPE B-9.12
 STA 27+99.92 TO STA 28+05.06 - TRANSITION FROM B-9.12 TO B-6.12

PROPOSED TYPICAL SECTION LAFAYETTE ST

STA 20+19.36 TO STA 21+95.43 (S LAFAYETTE ST)
 STA 26+47.54 TO STA 28+25.88 (N LAFAYETTE ST)

△△ STA 20+71.78 TO STA 20+83.78 - TRANSITION FROM B-6.12 TO B-9.12
 STA 20+83.78 TO STA 21+13.78 - COMBINATION CONCRETE CURB & GUTTER, TYPE B-9.12
 STA 21+13.78 TO STA 21+25.78 - TRANSITION FROM B-9.12 TO B-6.12
 STA 26+52.04 TO STA 26+57.79 - TRANSITION FROM B-6.12 TO B-9.12
 STA 26+57.79 TO STA 27+24.48 - COMBINATION CONCRETE CURB & GUTTER, TYPE B-9.12



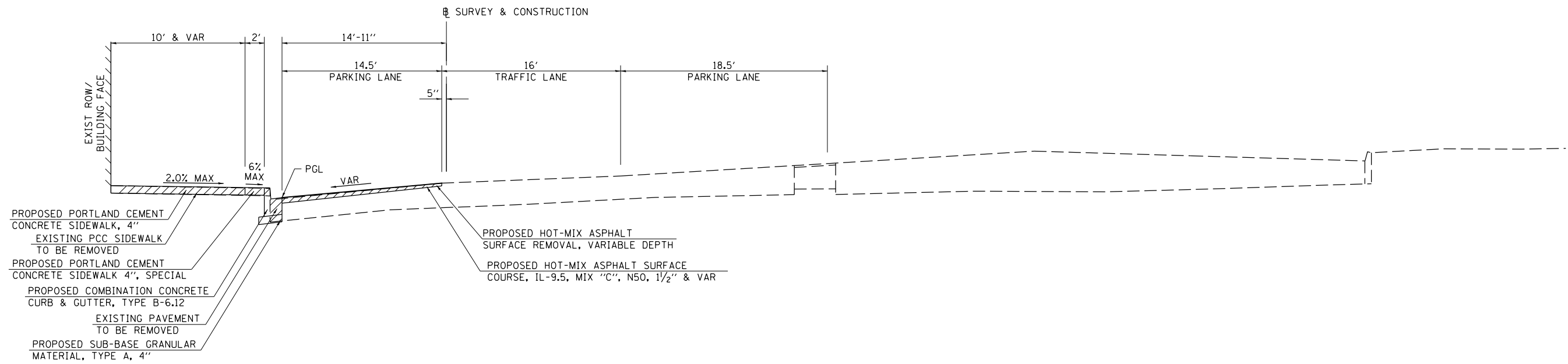
△△△ STA 37+38.00 TO STA 38+05.41 - COMBINATION CONCRETE CURB & GUTTER, TYPE B-9.12
 STA 38+05.41 TO STA 38+10.22 - TRANSITION FROM B-9.12 TO B-6.12

PROPOSED TYPICAL SECTION RANDOLPH ST

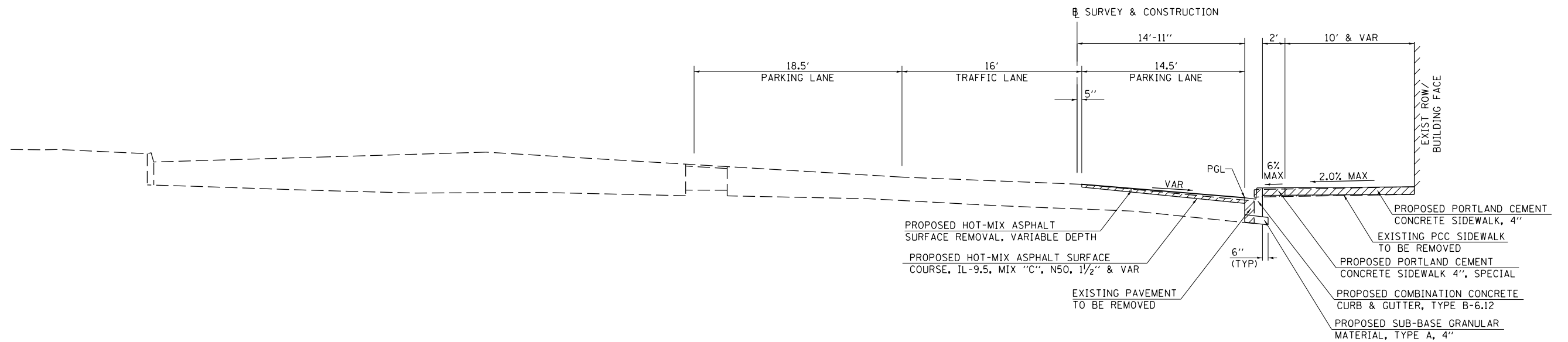
STA 30+20.23 TO STA 31+95.54 (S RANDOLPH ST)
 STA 36+46.39 TO STA 38+28.21 (N RANDOLPH ST)

- 4% - STA 30+20.23 TO STA 31+76.75
- 2% - STA 36+65.14 TO STA 38+28.21
- 6% - STA 30+20.23 TO STA 31+76.75
- 5% - STA 36+65.14 TO STA 38+28.21

FILE NAME =	USER NAME = JDeen	DESIGNED - JRB	REVISED -	STATE OF ILLINOIS DEPARTMENT OF TRANSPORTATION	CITY OF MACOMB - HISTORIC DOWNTOWN SQUARE STREETSCAPING PROPOSED TYPICAL SECTIONS			F.A. RTÉ.	SECTION	COUNTY	TOTAL SHEETS	SHEET NO.
V:\4554 - Macomb Downtown-PhI&III (Macomb)\CADD\CADD Sheets\4554sht-Pr_Typ01.dgn	DRAWN - TJD	REVISÉD -						NA	14-00154-00-PV	MCDONOUGH	109	9
#MODELNAME#	PLOT SCALE = 10.0000' / in.	CHECKED - JRB	REVISÉD -					CONTRACT NO. 89674			ILLINOIS FED. AID PROJECT	
	PLOT DATE = 12/13/2019	DATE - 10/10/19	REVISÉD -					SCALE: N/A	SHEET 1	OF 4 SHEETS	STA.	TO STA.



**PROPOSED TYPICAL SECTION
WEST SIDE SQUARE (LAFAYETTE ST)**
STA 23+25.02 TO STA 25+17.97



**PROPOSED TYPICAL SECTION
EAST SIDE SQUARE (RANDOLPH ST)**
STA 33+24.90 TO STA 35+16.90

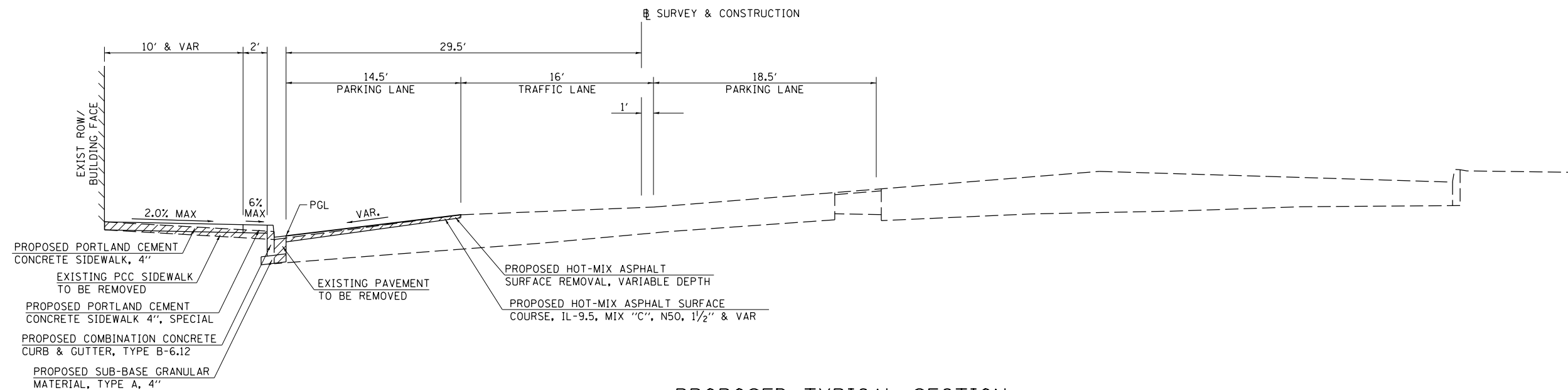
FILE NAME =	USER NAME = JDeen	DESIGNED - JRB	REVISED -
V:\4554 - Macomb Downtown-PhiI&III (Macomb)\CADD\CADD Sheets\4554sht-Pr_Typ02.dgn		DRAWN - TJD	REVISED -
#MODELNAME#	PLOT SCALE = 10.0000' / in.	CHECKED - JRB	REVISED -
	PLOT DATE = 12/13/2019	DATE - 10/10/19	REVISED -

**STATE OF ILLINOIS
DEPARTMENT OF TRANSPORTATION**

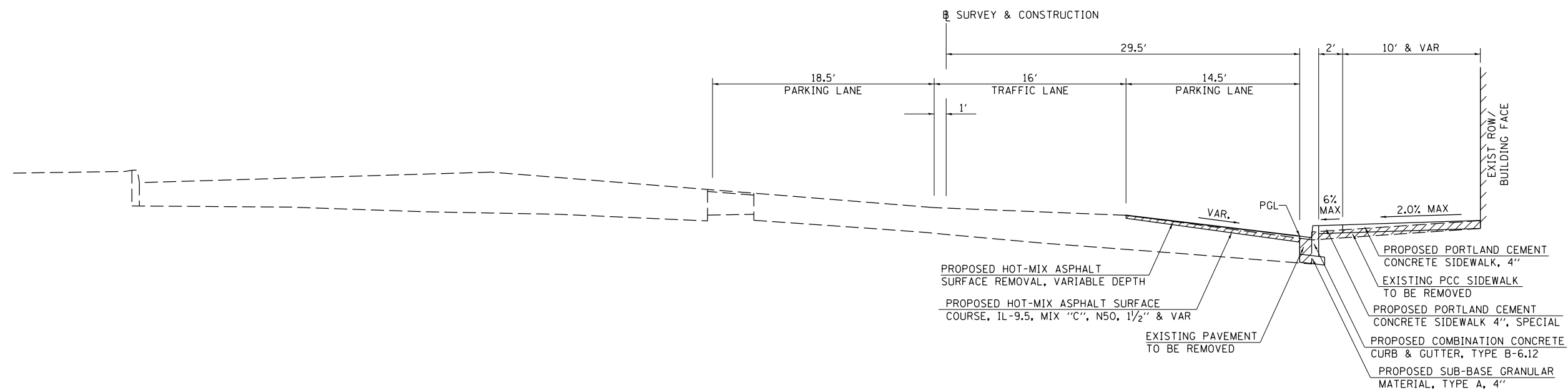
**CITY OF MACOMB - HISTORIC DOWNTOWN SQUARE STREETSCAPING
PROPOSED TYPICAL SECTIONS**

SCALE: N/A SHEET 2 OF 4 SHEETS STA. TO STA.

F.A. RTÉ.	SECTION	COUNTY	TOTAL SHEETS	SHEET NO.
NA	14-00154-00-PV	MCDONOUGH	109	10
			CONTRACT NO. 89674	
ILLINOIS FED. AID PROJECT				



PROPOSED TYPICAL SECTION
NORTH SIDE SQUARE
 STA 50+91.21 TO STA 53+30.72



PROPOSED TYPICAL SECTION
SOUTH SIDE SQUARE
 STA 40+91.26 TO STA 43+30.52

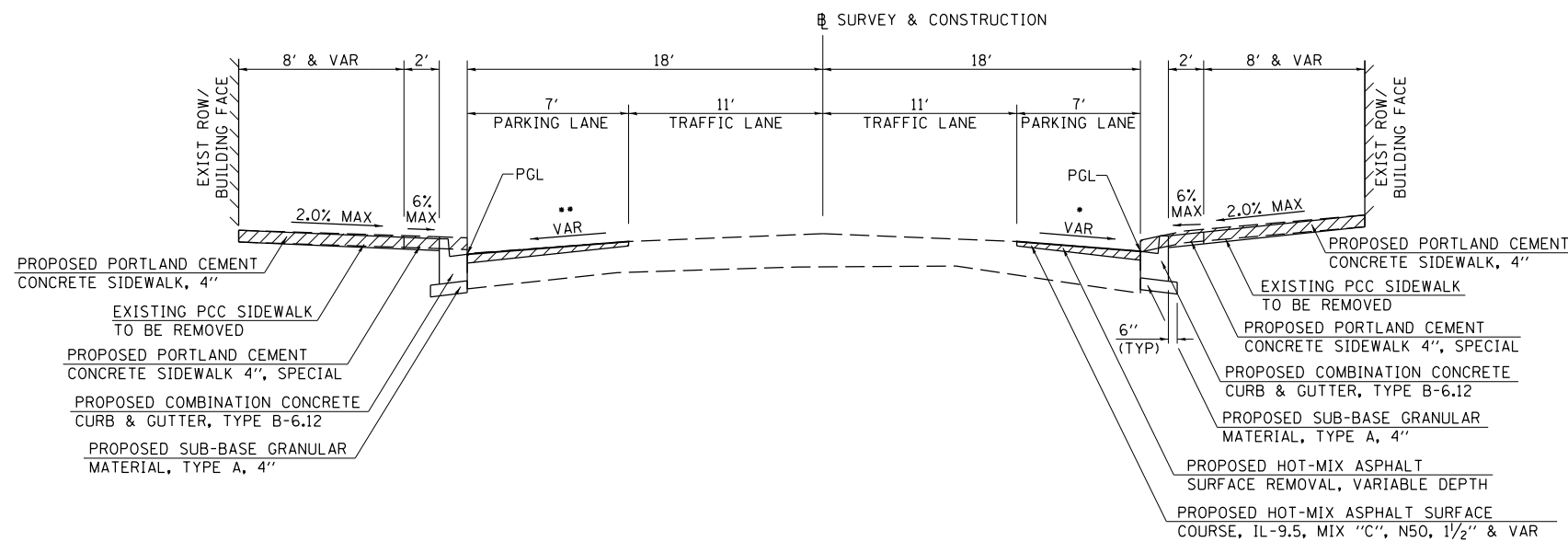
FILE NAME =	USER NAME = JDeen	DESIGNED - JRB	REVISED -
V:\4554 - Macomb Downtown-PhI&III (Macomb)\CADD\CADD Sheets\4554sht-Pr_Typ03.dgn		DRAWN - TJD	REVISED -
#MODELNAME#	PLOT SCALE = 10.0000' / in.	CHECKED - JRB	REVISED -
	PLOT DATE = 12/13/2019	DATE - 10/10/19	REVISED -

STATE OF ILLINOIS
DEPARTMENT OF TRANSPORTATION

CITY OF MACOMB - HISTORIC DOWNTOWN SQUARE STREETSCAPING
PROPOSED TYPICAL SECTIONS

SCALE: N/A SHEET 3 OF 4 SHEETS STA. TO STA.

F.A. RTÉ.	SECTION	COUNTY	TOTAL SHEETS	SHEET NO.
NA	14-00154-00-PV	MCDONOUGH	109	11
ILLINOIS FED. AID PROJECT			CONTRACT NO. 89674	



- 3% - STA 2+30.34 TO STA 5+00.00 (W JACKSON ST)
- VAR - STA 5+00.00 TO STA 5+65.36 (W JACKSON ST)
- 4% - STA 10+56.11 TO STA 13+21.52 (E JACKSON ST)

**PROPOSED TYPICAL SECTION
JACKSON ST**

STA 2+30.34 TO STA 5+91.68 (W JACKSON ST)
STA 10+30.00 TO STA 13+21.52 (E JACKSON ST)

- 6% - STA 2+30.34 TO STA 4+50.00 (W JACKSON ST)
- 6% TO 4% - STA 4+50.00 TO STA 5+00.00 (W JACKSON ST)
- 4% - STA 5+00.00 TO STA 5+65.61 (W JACKSON ST)
- 4% - STA 10+56.23 TO STA 13+21.52 (E JACKSON ST)

FILE NAME =	USER NAME = JDeen	DESIGNED - JRB	REVISED -	STATE OF ILLINOIS DEPARTMENT OF TRANSPORTATION	CITY OF MACOMB - HISTORIC DOWNTOWN SQUARE STREETSCAPING PROPOSED TYPICAL SECTIONS			F.A. RTÉ.	SECTION	COUNTY	TOTAL SHEETS	SHEET NO.
V:\4554 - Macomb Downtown-PhI&III (Macomb)\CADD\CADD Sheets\4554sht-Pr_Typ04.dgn	DRAWN - TJD	REVISED -	NA					14-00154-00-PV	MCDONOUGH	109	12	
MODELNAME	PLOT SCALE = 10.0000' / 1"	CHECKED - JRB	REVISED -		CONTRACT NO. 89674			ILLINOIS FED. AID PROJECT				
	PLOT DATE = 12/13/2019	DATE - 10/10/19	REVISED -		SCALE: N/A	SHEET 4 OF 4 SHEETS	STA. TO STA.					

TREE REMOVAL

Table with columns: STATION, OFFSET, 20100110 TREE REMOVAL (6 TO 15 UNITS) UNIT. Rows include WEST JACKSON ST, EAST JACKSON ST, LAFAYETTE ST, RANDOLPH ST, SOUTH SIDE SQUARE, NORTH SIDE SQUARE.

SODDING

Table with columns: STATION TO STATION, SIDE, 25200100 SODDING SQ YD. Rows include WEST JACKSON ST, EAST JACKSON ST, LAFAYETTE ST, RANDOLPH ST.

EARTHWORK

Table with columns: LOCATION, 20200100 EARTH EXCAVATION, EXCAVATION TO BE USED IN EMBANKMENT ADJUSTED FOR SHRINKAGE *, EMBANKMENT, 20400800 FURNISHED EXCAVATION. Rows include WEST JACKSON ST, EAST JACKSON ST, LAFAYETTE ST, RANDOLPH ST, SOUTH SIDE SQUARE, NORTH SIDE SQUARE, TOTAL, USE.

* SHRINKAGE FACTOR = 20%

PERIMETER EROSION BARRIER

Table with columns: STATION TO STATION, SIDE, 28000400 PERIMETER EROSION BARRIER FOOT. Rows include WEST JACKSON ST, EAST JACKSON ST, LAFAYETTE ST, RANDOLPH ST, SOUTH SIDE SQUARE.

BASEMENT VAULTS

Table with columns: STATION, SIDE, ADDRESS/BUILDING DESCRIPTION, XZ127902 RETAINING WALL, SPECIAL, 20800150 TRENCH BACKFILL. Rows include EAST JACKSON ST, LAFAYETTE ST, TOTAL, USE.

INLET FILTERS

Table with columns: STA, OFFSET, 28000510 INLET FILTERS EACH. Rows include WEST JACKSON ST, EAST JACKSON ST, LAFAYETTE ST, RANDOLPH ST, SOUTH SIDE SQUARE, NORTH SIDE SQUARE.

CONCRETE CURB AND GUTTER

Table with columns: STATION TO STATION, SIDE, 31100300 SUBBASE GRANULAR MATERIAL, TYPE A 4", 60600605 CONCRETE CURB, TYPE B, 60603800 COMBINATION CONCRETE CURB AND GUTTER, 60605900. Rows include WEST JACKSON ST, EAST JACKSON ST, LAFAYETTE ST, RANDOLPH ST, SOUTH SIDE SQUARE, NORTH SIDE SQUARE.

DRIVEWAY PAVEMENT SCHEDULE

STATION	SIDE	WIDTH	35100500	40800050	42300400
			AGGREGATE BASE COURSE, TYPE A 6"	INCIDENTAL HOT-MIX ASPHALT SURFACING	PORTLAND CEMENT CONCRETE DRIVEWAY PAVEMENT, 8 INCH
			SQ YD	TON	SQ YD
WEST JACKSON ST					
3+64.1	RT	30'			70.0
3+71.8	LT	36'	25.9	4.4	76.7
4+78.1	LT	12'			50.0
4+78.1	RT	12'			50.0
EAST JACKSON ST					
11+40.8	LT	20'			62.3
11+45.2	RT	10'			50.7
11+70.1	LT	21'			63.5
13+37.9	RT	24'			66.9
LAFAYETTE ST					
27+39.5	RT	10'			43.8
RANDOLPH ST					
37+23.0	LT	10'			43.8
TOTAL			25.9	4.4	577.7
USE			26	5	578

PAVING SCHEDULE

STATION TO STATION	40600290	40604050
	BITUMINOUS MATERIALS (TACK COAT)	HOT-MIX ASPHALT SURFACE COURSE, IL-9.5, MIX "C", N50
	POUND	TON
WEST JACKSON ST		
2+30.34	6+21.23	337.6 63.0
EAST JACKSON ST		
10+00.42	13+74.54	316.4 59.1
LAFAYETTE ST		
20+19.36	21+79.68	138.0 25.8
21+79.68	26+63.29	437.7 81.7
26+63.29	28+25.88	141.0 26.3
RANDOLPH ST		
30+20.23	31+79.79	132.3 24.7
31+79.79	36+62.14	436.7 81.5
36+62.14	38+28.21	142.1 26.4
SOUTH SIDE SQUARE		
40+32.04	43+88.98	250.8 46.8
NORTH SIDE SQUARE		
50+32.07	53+89.60	251.4 46.9
TOTAL		2,584.0 482.2
USE		2,584 483

PAVEMENT REMOVAL

STATION TO STATION	SIDE	44000100	
		PAVEMENT REMOVAL	SQ YD
WEST JACKSON ST			
2+27.9	6+05.0	RT	81.4
2+30.3	6+05.0	LT	111.5
2+31.3	2+86.1	ISLAND	69.6
EAST JACKSON ST			
10+16.5	13+71.1	RT	30.5
10+16.5	13+34.1	LT	25.6
LAFAYETTE ST			
20+19.4	24+01.1	LT	159.2
20+22.0	22+19.1	RT	30.1
24+40.7	28+25.9	LT	159.4
26+24.8	28+25.9	RT	80.3
RANDOLPH ST			
30+20.2	33+99.1	RT	147.3
30+20.3	32+18.4	LT	43.1
34+39.0	38+25.9	RT	133.0
36+25.7	38+28.2	LT	51.2
SOUTH SIDE SQUARE			
40+21.2	44+00.6	RT	126.9
NORTH SIDE SQUARE			
50+20.5	54+02.6	LT	102.6
TOTAL			1,351.7
USE			1,352

SIDEWALK SCHEDULE

STATION TO STATION	SIDE	42400100	42400800	X0323444	X4240420	CONCRETE STEPS	CONCRETE RAMPS
		PORTLAND CEMENT CONCRETE SIDEWALK 4 INCH	DETECTABLE WARNINGS	DECORATIVE STEEL RAILING	PORTLAND CEMENT CONCRETE SIDEWALK 4 INCH (SPECIAL)		
		SQ FT	FOOT	FOOT	SQ FT		
WEST JACKSON ST							
2+21.9	5+91.7	RT	2,414.1	35.2		517.2	
2+30.3	5+91.6	LT	1,669.1	17.9	111.0	563.7	84.0 356.6
EAST JACKSON ST							
10+30.0	13+64.2	LT	2,284.5	17.9		428.8	
10+30.0	13+81.6	RT	1,757.1	17.9		478.0	
LAFAYETTE ST							
20+20.9	24+05.9	LT	4,378.5	66.0	36.0	541.2	213.0
20+23.6	22+03.8	RT	1,401.5	47.6		278.2	
24+35.8	28+24.3	LT	4,613.8	52.0		563.2	
26+39.2	28+24.3	RT	1,266.5	41.6		263.4	
RANDOLPH ST							
30+21.8	34+04.2	RT	4,097.9	65.6	23.0	518.8	99.9
30+21.8	32+04.0	LT	1,432.0	49.9		265.6	
34+34.0	38+24.4	RT	4,467.2	52.0		581.6	
36+38.0	38+26.6	LT	1,310.0	41.6		302.3	
SOUTH SIDE SQUARE							
40+15.8	44+05.3	RT	4,729.7	24.0		647.5	
NORTH SIDE SQUARE							
50+15.8	54+05.9	LT	4,732.6	24.0		648.7	
TOTAL			40,554.5	553.2	170.0	6,598.2	84.0 669.5
USE			40,555	554	170	6,599	84 670

DRIVEWAY PAVEMENT REMOVAL

STATION	SIDE	44000200	
		DRIVEWAY PAVEMENT REMOVAL	SQ YD
WEST JACKSON ST			
3+77.4	LT		7.6
LAFAYETTE ST			
27+39.5	RT		4.4
TOTAL			12.0
USE			12

SIDEWALK REMOVAL

STATION TO STATION	SIDE	44000600	
		SIDEWALK REMOVAL	SQ FT
WEST JACKSON ST			
2+21.8	6+05.6	RT	3,280.2
2+30.3	5+29.5	LT	3,547.1
EAST JACKSON ST			
10+16.0	13+63.9	LT	3,002.8
10+16.2	13+81.5	RT	3,986.7
LAFAYETTE ST			
20+20.4	23+91.2	LT	4,442.3
20+23.0	22+17.3	RT	2,103.2
24+50.7	28+24.9	LT	4,890.1
26+19.6	28+21.7	RT	2,162.4
RANDOLPH ST			
30+21.2	33+88.9	RT	4,699.6
30+21.5	32+17.3	LT	1,958.9
34+48.3	38+24.2	RT	4,989.5
36+24.3	38+27.3	LT	2,101.6
SOUTH SIDE SQUARE			
40+31.3	43+91.6	RT	4,920.0
NORTH SIDE SQUARE			
50+35.3	53+88.2	LT	4,986.5
TOTAL			51,070.9
USE			51,071

CURB REMOVAL

STATION TO STATION	SIDE	44000300	
		CURB REMOVAL	FOOT
WEST JACKSON ST			
2+21.3	4+61.2	RT	236.8
2+30.2	4+10.8	LT	163.1
EAST JACKSON ST			
11+87.4	13+47.9	LT	160.5
TOTAL			560.4
USE			561

ESTIMATED QUANTITIES

STORM SEWER REMOVAL

STATION TO STATION	SIDE	55100500	20800150
		STORM SEWER REMOVAL, 12"	TRENCH BACKFILL
38+23.7	38+25.9	LT	
USE		3	1

PAY ITEM NUMBER	ITEM	UNIT	QUANTITY
THE FOLLOWING ITEMS INCLUDE ESTIMATED QUANTITIES FOR REPAIRING PAVEMENT IN INNER SQUARE THAT DOES NOT DRAIN.			
44201745	CLASS D PATCHES, TYPE III, 8 INCH	SQ YD	39
THE FOLLOWING ITEMS INCLUDE ESTIMATED QUANTITIES FOR HANDLING BASEMENT VAULT FILLING			
56300300	ADJUSTING WATER SERVICE LINES	FOOT	200
THE FOLLOWING ITEMS INCLUDE ESTIMATED QUANTITIES FOR HANDLING DOWNSPOUT DRAINAGE			
61139800	STORM SEWER (SPECIAL), 4"	FOOT	400
61139900	STORM SEWER (SPECIAL), 6"	FOOT	400
THE FOLLOWING ITEM INCLUDE ESTIMATED QUANTITIES FOR SEALING CRACKS IN PAVEMENT TO REMAIN IN PLACE			
Z0064400	SEALING CRACKS (PAVEMENT)	FOOT	1,000

REFURBISH EXISTING LIGHTING UNIT

STATION	OFFSET	REFURBISH EXISTING LIGHTING UNIT
EACH		
WEST JACKSON ST		
3+99.0	22.0' RT	1
5+04.0	21.5' LT	1
EAST JACKSON ST		
11+09.0	21.5' RT	1
LAFAYETTE ST		
21+02.0	21.0' RT	1
21+54.0	22.0' LT	1
22+37.0	17.0' LT	1
23+13.0	18.5' LT	1
23+61.0	89.5' RT	1
24+53.5	18.0' LT	1
24+64.0	89.5' RT	1
25+22.0	18.5' LT	1
25+97.0	18.0' LT	1
26+80.0	21.0' LT	1
27+56.5	22.5' RT	1
RANDOLPH ST		
30+97.0	21.0' LT	1
31+50.5	21.0' RT	1
32+33.0	18.0' RT	1
33+15.5	18.0' RT	1
33+60.0	89.5' LT	1
33+92.0	18.0' RT	1
34+77.5	89.5' LT	1
35+28.0	18.5' RT	1
36+06.5	18.5' RT	1
36+85.0	20.0' RT	1
37+47.0	22.5' LT	1
SOUTH SIDE SQUARE		
41+19.0	32.5' RT	1
41+47.0	75.0' LT	1
42+75.0	75.0' LT	1
43+19.0	33.5' RT	1
NORTH SIDE SQUARE		
51+20.5	32.0' LT	1
51+48.5	75.0' RT	1
52+75.5	75.0' RT	1
53+02.0	32.5' LT	1
USE		33

STREET LIGHTING UNIT

STATION	OFFSET	STREET LIGHTING UNIT
EACH		
WEST JACKSON ST		
2+79.0	21.0' RT	1
EAST JACKSON ST		
13+07.0	21.5' LT	1
LAFAYETTE ST		
20+36.0	21.0' LT	1
23+94.0	17.5' LT	1
28+10.0	21.5' LT	1
RANDOLPH ST		
30+28.0	20.5' RT	1
34+46.0	18.0' RT	1
38+12.0	20.0' RT	1
SOUTH SIDE SQUARE		
40+23.0	32.5' RT	1
40+49.0	31.0' LT	1
42+19.0	32.5' RT	1
43+70.0	28.0' LT	1
43+99.0	34.0' RT	1
NORTH SIDE SQUARE		
50+23.0	32.0' LT	1
50+52.0	28.0' RT	1
51+96.0	33.0' LT	1
53+73.0	30.0' RT	1
54+00.0	33.0' LT	1
USE		18

ITEMS TO BE REMOVED OR ADJUSTED

STATION	OFFSET	56400300	56500600	60255500	60256700	60260100	60261200	60261300	60266600	60500060
		FIRE HYDRANTS TO BE ADJUSTED	DOMESTIC WATER SERVICE BOXES TO BE ADJUSTED	MANHOLES TO BE ADJUSTED	MANHOLES TO BE ADJUSTED WITH NEW TYPE 11 FRAME AND GRATE	INLETS TO BE ADJUSTED	INLETS TO BE ADJUSTED WITH NEW TYPE 10 FRAME AND GRATE	INLETS TO BE ADJUSTED WITH NEW TYPE 11 FRAME AND GRATE	VALVE BOXES TO BE ADJUSTED	REMOVING INLETS
EACH										
WEST JACKSON ST										
1+71.3	7.3' LT									
2+01.4	4.6' RT									
2+30.4	19.4' LT					1				
2+47.6	21.5' RT	1								
2+48.3	20.3' RT								1	
2+50.3	13.7' RT								1	
2+61.8	17.9' LT							1		
4+50.7	6.0' RT									
4+70.1	18.4' LT							1		
EAST JACKSON ST										
10+79.0	18.6' LT		1							
11+33.8	0.9' RT									
11+42.5	10.9' RT								1	
11+57.5	18.7' RT		1							
11+99.1	19.1' RT								1	
13+53.0	28.3' LT								1	
13+53.0	30.8' LT	1								
LAFAYETTE ST										
20+38.5	15.5' LT								1	
21+37.4	18.0' RT		1							
21+91.1	20.0' LT		1							
22+10.3	27.3' LT			1						
22+20.0	8.3' LT								1	
22+24.3	7.0' LT			1						
22+28.3	17.3' LT								1	
22+28.6	18.9' LT	1								
22+54.0	7.0' LT			1						
22+54.0	15.9' LT							1		
23+29.5	7.7' LT								1	
23+91.4	11.2' LT								1	
25+89.0	15.9' LT							1		
26+15.1	16.3' LT								1	
26+15.1	18.4' LT	1								
26+22.1	9.6' LT								1	
26+93.5	19.6' LT		1							
27+44.9	9.9' LT			1						
27+52.1	25.4' LT			1						
27+93.9	19.4' RT					1				
27+94.0	18.1' LT							1		
28+08.2	19.5' RT									1
28+09.9	18.4' LT									1
SHEET SUBTOTAL		4	5	5	1	1	0	5	12	2

(SEE NEXT SHEET FOR CONTINUATION)

RELOCATE SIGN PANEL

FROM LOCATION	TO LOCATION	SIGN DESCRIPTION	72400710 RELOCATE SIGN PANEL - TYPE 1 SQ FT
LAFAYETTE ST			
STA 20+40.0, 20.3' LT (EX TRAFFIC SIGN)	STA 20+36.0, 20.6' LT (PR LIGHT POLE)	WIU GO WEST TRANSIT (12"x18")	1.5
STA 24+68.5, 18.8' LT (EX TRAFFIC SIGN)	STA 24+47.7, 18.2' LT (PR LIGHT POLE)	WIU GO WEST TRANSIT (12"x18")	1.5
RANDOLPH ST			
STA 33+92.7, 16.4' RT (EX TRAFFIC SIGN)	STA 33+92.7, 16.4' RT (PR LIGHT POLE)	WIU GO WEST TRANSIT (12"x18")	1.5
USE			4.5

ITEMS TO BE REMOVED OR ADJUSTED

STATION	OFFSET	56400300	56500600	60255500	60256700	60260100	60261200	60261300	60266600	60500060
		FIRE HYDRANTS TO BE ADJUSTED	DOMESTIC WATER SERVICE BOXES TO BE ADJUSTED	MANHOLES TO BE ADJUSTED	MANHOLES TO BE ADJUSTED WITH NEW TYPE 11 FRAME AND GRATE	INLETS TO BE ADJUSTED	INLETS TO BE ADJUSTED WITH NEW TYPE 10 FRAME AND GRATE	INLETS TO BE ADJUSTED WITH NEW TYPE 11 FRAME AND GRATE	VALVE BOXES TO BE ADJUSTED	REMOVING INLETS
EACH										
RANDOLPH ST										
30+36.8	20.6' RT	1								
30+37.2	19.3' RT								1	
30+48.0	20.0' LT							1		
30+48.0	18.0' RT							1		
32+19.7	10.6' RT								1	
32+24.8	7.0' RT			1						
32+27.2	17.9' RT								1	
32+27.2	19.0' RT	1								
32+54.1	7.0' RT			1						
32+54.1	15.9' RT							1		
34+80.6	15.9' RT							1		
35+10.3	6.8' RT								1	
36+15.8	17.7' RT		1							
36+16.6	17.8' RT	1								
36+16.7	16.3' RT								1	
36+21.6	10.1' RT								1	
36+31.6	23.1' RT			1						
36+60.5	19.7' RT		1							
37+04.9	19.6' RT		1							
37+21.4	27.4' LT			1						
37+21.5	22.2' LT		1							
37+23.2	22.0' LT								1	
37+29.9	16.4' LT			1						
37+31.1	12.9' RT								1	
37+36.8	19.7' LT					1				
37+38.1	18.9' RT		1							
37+99.2	18.0' RT							1		
38+00.4	14.8' RT								1	
38+08.5	16.9' LT			1						
38+19.7	20.3' RT									1
38+23.7	23.5' LT									1
SOUTH SIDE SQUARE										
40+62.5	30.5' RT							1		
40+63.8	24.0' RT			1						
41+62.4	25.7' RT								1	
42+14.2	32.7' RT		1							
42+72.4	16.6' RT			1						
43+28.1	23.2' RT								1	
43+33.7	32.9' RT		1							
43+56.5	24.0' RT				1					
43+58.5	30.5' RT							1		
NORTH SIDE SQUARE										
50+62.6	30.5' LT							1		
50+73.7	32.2' LT		1							
50+89.7	23.6' LT								1	
52+22.4	32.4' LT		1							
52+45.5	31.6' LT		1							
52+74.8	28.5' LT								1	
53+44.2	32.3' LT		1							
53+45.8	40.8' LT			1						
SHEET SUBTOTAL		3	11	10	0	0	1	8	13	2
TOTAL		7	16	15	1	1	1	13	25	4

REMOVAL OF LIGHTING UNIT, SALVAGE

STATION	OFFSET	84200500
		REMOVAL OF LIGHTING UNIT, SALVAGE
EACH		
WEST JACKSON ST		
2+79.0	21.0' RT	1
EAST JACKSON ST		
13+07.0	21.5' LT	1
LAFAYETTE ST		
20+36.0	21.0' LT	1
23+94.0	17.5' LT	1
28+10.0	21.5' LT	1
RANDOLPH ST		
30+28.0	20.5' RT	1
34+46.0	18.0' RT	1
38+12.0	20.0' RT	1
SOUTH SIDE SQUARE		
40+23.0	32.5' RT	1
40+49.0	30.5' LT	1
42+19.0	32.5' RT	1
43+70.0	28.0' LT	1
43+99.0	34.0' RT	1
NORTH SIDE SQUARE		
50+23.5	32.0' LT	1
50+52.0	28.0' RT	1
51+96.0	33.0' LT	1
53+73.0	30.0' RT	1
54+00.0	33.0' LT	1
USE		18

REMOVAL OF POLE FOUNDATION

STATION	OFFSET	84200804
		REMOVAL OF POLE FOUNDATION
EACH		
SOUTH SIDE SQUARE		
42+77.0	33.0' RT	1
USE		1

HMA SURFACE REMOVAL

STATION TO STATION	X4401198	
	HOT-MIX ASPHALT SURFACE REMOVAL, VARIABLE DEPTH	
SQ YD		
WEST JACKSON ST		
2+30.3	6+21.2	750.3
EAST JACKSON ST		
10+00.4	13+74.5	703.1
LAFAYETTE ST		
20+19.4	21+79.7	306.6
21+79.7	26+63.3	972.6
26+63.3	28+25.9	313.3
RANDOLPH ST		
30+20.2	31+79.8	293.9
31+79.8	36+62.1	970.6
36+62.1	38+28.2	315.1
SOUTH SIDE SQUARE		
40+32.0	43+89.0	557.4
NORTH SIDE SQUARE		
50+32.1	53+89.6	558.6
TOTAL		5,741.5
USE		5,742

STORM SEWER TO BE FILLED

STATION TO STATION	SEWER SIZE	X0324752	
		STORM SEWER TO BE FILLED	
CU YD			
LAFAYETTE ST			
28+09.9 LT	28+32.7 RT	10"	0.9
RANDOLPH ST			
38+19.7 RT	38+32.4 LT	12"	1.0
TOTAL			1.9
USE			2

SIGNING SCHEDULE

STATION	OFFSET	FACING	DESIGNATION	72000100		X7280105		SIGN MESSAGE
				SIZE (L x W)	SIGN PANEL TYPE I	TELESCOPING STEEL SIGN SUPPORT (SPECIAL)	FOOT	
				IN				
WEST JACKSON ST								
1+67.9	20.8' RT	W	R1-1 (3030)	30x30	6.3		17	STOP
1+67.9	20.8' RT	W	R5-2a (2424)	24x24	4.0			NO TRUCKS
1+79.0	35.7' LT	N	R1-1 (3030)	30x30	6.3		13	STOP
2+23.4	36.0' RT	S	R1-1 (3030)	30x30	6.3		13	STOP
2+35.4	31.1' LT	E	R1-1 (3030)	30x30	6.3		13	STOP
5+87.7	16.8' RT	W	R1-1 (3030)	30x30	6.3		16	STOP
5+87.7	16.8' RT	W	R6-1(R)	18x24	3.0			ONE WAY (ENCLOSED IN RIGHT ARROW)
EAST JACKSON ST								
10+34.0	16.8' LT	E	R1-1 (3030)	30x30	6.3		16	STOP
10+34.0	16.8' LT	E	R6-1(R)	18x24	3.0			ONE WAY (ENCLOSED IN RIGHT ARROW)
13+61.3	22.8' LT	E	R5-2a (2424)	24x24	4.0		12	NO TRUCKS
LAFAYETTE ST								
20+34.9	16.1' LT	N	R1-1 (3030)	30x30	6.3		16	STOP
20+34.9	16.1' LT	N	R6-1(R)	18x24	3.0			ONE WAY (ENCLOSED IN RIGHT ARROW)
21+59.7	19.7' LT	NE	R7-8	12x18	1.5		12	RESERVED PARKING
21+59.7	19.7' LT	NE	R7-8-S250 FINE	6x12	0.5			\$250 FINE
21+99.8	19.4' RT	S	R1-1 (3030)	30x30	6.3		16	STOP
21+99.8	19.4' RT	S	R6-1(R)	18x24	3.0			ONE WAY (ENCLOSED IN RIGHT ARROW)
23+40.0	17.6' LT	NE	R7-8	12x18	1.5		12	RESERVED PARKING
23+40.0	17.6' LT	NE	R7-8-S250 FINE	6x12	0.5			\$250 FINE
25+69.7	17.6' LT	NE	R7-8	12x18	1.5		12	RESERVED PARKING
25+69.7	17.6' LT	NE	R7-8-S250 FINE	6x12	0.5			\$250 FINE
26+43.2	14.9' LT	N	R1-1 (3030)	30x30	6.3		16	STOP
26+43.2	14.9' LT	N	R6-1(R)	18x24	3.0			ONE WAY (ENCLOSED IN RIGHT ARROW)
26+83.3	22.0' RT	SW	R7-8	12x18	1.5		12	RESERVED PARKING
26+83.3	22.0' RT	SW	R7-8-S250 FINE	6x12	0.5			\$250 FINE
28+06.3	18.3' RT	N	R1-1 (3030)	30x30	6.3		15	STOP
RANDOLPH ST								
30+34.2	17.7' LT	N	R1-1 (3030)	30x30	6.3		16	STOP
30+34.2	17.7' LT	N	R6-1(R)	18x24	3.0			ONE WAY (ENCLOSED IN RIGHT ARROW)
31+59.8	21.7' LT	NE	R7-8	12x18	1.5		12	RESERVED PARKING
31+59.8	21.7' LT	NE	R7-8-S250 FINE	6x12	0.5			\$250 FINE
32+00.1	14.9' LT	S	R1-1 (3030)	30x30	6.3		16	STOP
32+00.1	14.9' LT	S	R6-1(R)	18x24	3.0			ONE WAY (ENCLOSED IN RIGHT ARROW)
32+73.4	17.6' RT	SW	R7-8	12x18	1.5		12	RESERVED PARKING
32+73.4	17.6' RT	SW	R7-8-S250 FINE	6x12	0.5			\$250 FINE
34+99.9	17.6' RT	SW	R7-8	12x18	1.5		12	RESERVED PARKING
34+99.9	17.6' RT	SW	R7-8-S250 FINE	6x12	0.5			\$250 FINE
36+42.0	17.8' LT	N	R1-1 (3030)	30x30	6.3		16	STOP
36+42.0	17.8' LT	N	R6-1(R)	18x24	3.0			ONE WAY (ENCLOSED IN RIGHT ARROW)
38+06.9	18.8' RT	S	R1-1 (3030)	30x30	6.3		15	STOP
SOUTH SIDE SQUARE								
40+82.8	32.1' RT	NW	R7-8	12x18	1.5		12	RESERVED PARKING
40+82.8	32.1' RT	NW	R7-8-S250 FINE	6x12	0.5			\$250 FINE
42+19.2	32.3' RT	NW	R7-8	12x18	1.5		12	RESERVED PARKING
42+19.2	32.3' RT	NW	R7-8-S250 FINE	6x12	0.5			\$250 FINE
NORTH SIDE SQUARE								
51+99.8	32.1' LT	SE	R7-8	12x18	1.5		12	RESERVED PARKING
51+99.8	32.1' LT	SE	R7-8-S250 FINE	6x12	0.5			\$250 FINE
53+39.8	32.1' LT	SE	R7-8	12x18	1.5		12	RESERVED PARKING
53+39.8	32.1' LT	SE	R7-8-S250 FINE	6x12	0.5			\$250 FINE
TOTAL					142.2	346		
USE					143	346		

PAVEMENT MARKING REMOVAL

LOCATION	DESCRIPTION	X0327980
		PAVEMENT MARKING REMOVAL - WATER BLASTING
		SQ FT
CARROLL ST		
WEST LEG OF LAFAYETTE INTERSECTION	CROSS WALK	66.3
EAST LEG OF LAFAYETTE INTERSECTION	CROSS WALK	48.1
TOTAL		114.4
USE		115

REFURBISH EXISTING LIGHTING ASSEMBLY, COMPLETE

ORIGINAL LOCATION			PROPOSED LOCATION			REFURBISH EXISTING LIGHTING ASSEMBLY, COMPLETE
STREET	STATION	OFFSET	STREET	STATION	OFFSET	
						EACH
SOUTH SIDE SQUARE	42+77.1	32.7' RT	W JACKSON STREET	3+31.0	21.6' LT	1
USE						1

ESTIMATED LIGHTING QUANTITIES

PAY ITEM NUMBER	ITEM	UNIT	QUANTITY
THE FOLLOWING ITEMS INCLUDE ESTIMATED QUANTITIES FOR HANDLING LIGHTING INSTALLATION AND CHANGES.			
81028350	UNDERGROUND CONDUIT, PVC, 2" DIA.	FOOT	300
81400100	HANDHOLE	EACH	8
81702130	ELECTRIC CABLE IN CONDUIT, 600V (XLP-TYPE USE) 1/C NO. 6	FOOT	600

LANDSCAPING

LOCATIONS	X0325290	X2020410	X2110100
	CORED DRAIN HOLES	EARTH EXCAVATION (SPECIAL)	TOPSOIL FURNISH AND PLACE, SPECIAL
	EACH	CU YD	
WEST JACKSON ST			
TREE LOCATION	4	7.1	7.1
LANDSCAPE AREAS	4	19.5	19.5
EAST JACKSON ST			
TREE LOCATION	6	10.7	10.7
LANDSCAPE AREAS	4	16.1	16.1
LAFAYETTE ST			
TREE LOCATION	14	24.9	24.9
LANDSCAPE AREAS	32	134.1	134.1
RANDOLPH ST			
TREE LOCATION	16	28.4	28.4
LANDSCAPE AREAS	32	127.9	127.9
SOUTH SIDE SQUARE			
TREE LOCATION	4	7.1	7.1
LANDSCAPE AREAS	8	20.2	20.2
NORTH SIDE SQUARE			
TREE LOCATION	4	7.1	7.1
LANDSCAPE AREAS	8	20.5	20.5
TOTAL	136	423.6	423.6
USE	136	425	425

TRASH RECEPTACLES

STATION	OFFSET & SIDE	X0327997
		TRASH RECEPTACLES
		EACH
WEST JACKSON ST		
2+76	21.1' RT	1
5+90	21.1' LT	1
EAST JACKSON ST		
10+31	28.6' LT	1
13+04	21.2' LT	1
LAFAYETTE ST		
20+43	22.0' LT	1
22+02	24.0' RT	1
22+45	17.0' LT	1
25+95	17.0' LT	1
26+40	24.0' RT	1
28+01	22.0' LT	1
RANDOLPH ST		
30+40	22.0' RT	1
32+03	24.0' LT	1
32+46	17.0' RT	1
35+96	17.0' RT	1
36+39	24.0' LT	1
38+02	22.0' RT	1
SOUTH SIDE SQUARE		
41+99	32.5' RT	1
NORTH SIDE SQUARE		
52+07	32.5' LT	1
TOTAL		18
USE		18

NOTE: APPROXIMATE LOCATIONS SHOWN. TO BE FIELD ADJUSTED AT TIME OF CONSTRUCTION AS DIRECTED BY THE ENGINEER.

TREE GRATES

STATION	OFFSET & SIDE	X0539800
		TREE GRATES
		EACH
WEST JACKSON ST		
3+29	21.3' RT	1
4+49	21.3' RT	1
EAST JACKSON ST		
11+12	21.6' LT	1
12+09	21.6' RT	1
12+58	21.6' RT	1
LAFAYETTE ST		
20+67	22.6' RT	1
21+06	20.6' LT	1
21+51	22.6' RT	1
22+60	18.5' LT	1
25+63	18.5' LT	1
26+89	22.6' RT	1
27+79	22.6' RT	1
RANDOLPH ST		
30+57	22.5' LT	1
31+09	20.5' RT	1
31+37	22.5' LT	1
32+69	18.5' RT	1
35+64	18.5' RT	1
36+88	22.6' LT	1
37+43	20.5' RT	1
37+84	22.6' LT	1
SOUTH SIDE SQUARE		
41+65	33.1' RT	1
42+73	33.1' RT	1
NORTH SIDE SQUARE		
51+59	33.1' LT	1
52+49	33.1' LT	1
TOTAL		24
USE		24

NOTE: APPROXIMATE LOCATIONS SHOWN. TO BE FIELD ADJUSTED AT TIME OF CONSTRUCTION AS DIRECTED BY THE ENGINEER.

BENCHES

STATION	OFFSET & SIDE	Z0003850
		BENCHES
		EACH
LAFAYETTE ST		
20+91	20.0' LT	1
22+20	18.0' LT	1
23+61	18.0' LT	1
24+81	18.0' LT	1
26+23	18.0' LT	1
RANDOLPH ST		
31+37	20.0' RT	1
32+20	18.0' RT	1
33+59	18.0' RT	1
34+80	18.0' RT	1
36+22	18.0' RT	1
37+51	20.0' RT	1
SOUTH SIDE SQUARE		
40+62	32.4' RT	1
41+36	32.4' RT	1
42+85	32.4' RT	1
43+60	32.4' RT	1
NORTH SIDE SQUARE		
50+62	32.5' LT	1
51+36	32.5' LT	1
52+85	32.5' LT	1
53+60	32.5' LT	1
TOTAL		19
USE		19

NOTE: APPROXIMATE LOCATIONS SHOWN. TO BE FIELD ADJUSTED AT TIME OF CONSTRUCTION AS DIRECTED BY THE ENGINEER.

BICYCLE RACKS

STATION	OFFSET & SIDE	Z0003855
		BICYCLES RACKS
		EACH
LAFAYETTE ST		
22+26	17.5' LT	1
22+32	17.5' LT	1
22+34	17.5' LT	1
26+08	17.5' LT	1
26+10	17.5' LT	1
26+12	17.5' LT	1
RANDOLPH ST		
32+25	17.5' RT	1
32+30	17.5' RT	1
32+35	17.5' RT	1
36+10	17.5' RT	1
36+12	17.5' RT	1
36+14	17.5' RT	1
TOTAL		12
USE		12

NOTE: APPROXIMATE LOCATIONS SHOWN. TO BE FIELD ADJUSTED AT TIME OF CONSTRUCTION AS DIRECTED BY THE ENGINEER.

PAVEMENT MARKING SCHEDULE

STATION TO STATION	SIDE	78000100	78000200					78000400	78004200	78004280
		THERMOPLASTIC PAVEMENT MARKING							PREFORMED PLASTIC PAVEMENT MARKING, TYPE B - INLAID	
		LETTERS & SYMBOLS	LINE 4"				LINE 6"	LETTERS & SYMBOLS	LINE 24"	
		WHITE	DOUBLE YELLOW	YELLOW SKIP-DASH	YELLOW SOLID	WHITE PARKING	SOILD WHITE	WHITE	SOLID WHITE	
		SQ FT	FOOT					SQ FT	FOOT	
WEST JACKSON ST										
EAST LEG - MCARTHUR ST										
3+92.1	5+65.6	RT				104.4		40.9	7.0	
4+17.1	4+65.4	LT				73.2				
5+65.5	5+87.7	CL	44.4							
5+87.7		RT							13.0	
5+93.7	6+01.7	LT & RT					63.2			
EAST JACKSON ST										
10+20.0	10+28.0	LT & RT					63.2			
10+32.0		LT							13.0	
10+32.0	10+56.2	CL	44.4							
10+56.2	11+88.5	RT				66.2				
10+56.1	11+21.1	LT				52.2				
13+16.1		RT	26.0							
LAFAYETTE ST										
20+22.9	20+28.9	LT & RT					61.8			
20+32.9		LT							13.0	
20+34.9	21+99.7	CL		20.0						
20+47.7	21+79.7	LT				100.0				
20+47.7	21+79.7	RT				100.0				
21+70.6		LT					4.6			
21+99.7		RT							12.0	
22+05.7	22+13.7	LT & RT					50.5			
22+13.7	22+61.7	RT			115.1					
22+23.2	26+19.8	LT				732.5				
22+25.6		RT						15.6		
23+48.5		LT						4.6		
23+81.3	24+07.1	LT					10.0			
24+34.6	24+60.4	LT					10.0			
24+56.7		RT							2.5	
25+78.1		LT						4.6		
25+81.5	26+29.2	RT			115.0					
26+21.1		RT						11.5		
26+29.2	26+37.2	LT & RT					50.5			
26+41.2		LT							12.0	
26+43.2	28+06.3	CL		20.0						
26+63.3	27+95.3	LT				100.0				
26+63.3	27+95.3	RT				42.0				
26+73.7		RT						4.6		
28+06.3		RT							13.0	
28+12.3	28+18.3	LT & RT					55.8			
SUBTOTAL			26.0	88.8	40.0	230.1	1,370.5	405.9	45.5	85.5

PAVEMENT MARKING SCHEDULE

STATION TO STATION	SIDE	78000100	78000200					78000400	78004200	78004280	
		THERMOPLASTIC PAVEMENT MARKING							PREFORMED PLASTIC PAVEMENT MARKING, TYPE B - INLAID		
		LETTERS & SYMBOLS	LINE 4"				LINE 6"	LETTERS & SYMBOLS	LINE 24"		
		WHITE	DOUBLE YELLOW	YELLOW SKIP-DASH	YELLOW SOLID	WHITE PARKING	SOILD WHITE	WHITE	SOLID WHITE		
		SQ FT	FOOT					SQ FT	FOOT		
RANDOLPH ST											
30+22.2	30+28.2	LT & RT						58.2			
30+34.2	32+00.1	CL		20.0							
30+34.2		LT							12.4		
30+47.8	31+79.8	LT						100.0			
30+47.8	31+79.8	RT						100.0			
31+69.4		LT							4.6		
32+00.1		RT							12.0		
32+06.2	32+14.2	LT & RT						50.5			
32+14.1	32+65.5	LT			115.0						
32+21.1		LT							11.5		
32+23.3	36+18.6	RT					723.2				
32+63.4		RT							4.6		
33+76.7		LT							2.5		
33+79.6	34+05.4	RT						10.0			
34+32.8	34+58.7	RT						10.0			
34+89.9		RT							4.6		
35+80.3	36+28.0	LT			115.0						
36+16.2		LT							15.6		
36+28.0	36+36.0	LT & RT						50.5			
36+40.0		LT							12.0		
36+42.0	38+06.9	CL		20.0							
36+62.1	37+94.1	LT						42.0			
36+62.1	37+94.1	RT						100.0			
38+06.9		RT							15.5		
38+12.9	38+18.9	LT & RT						52.0			
SOUTH SIDE SQUARE											
40+32.0	43+89.0	RT						705.7			
40+34.5	40+45.8	RT						20.8			
40+72.1		RT							4.6		
42+13.1		RT							4.6		
43+75.4	43+86.5	RT						20.4			
NORTH SIDE SQUARE											
50+32.1	53+89.6	LT						708.3			
50+34.6	50+45.8	LT						20.7			
52+09.5		LT							4.6		
53+50.4		LT							4.6		
53+75.9	53+87.1	LT						20.6			
CARROLL ST											
WEST LEG OF LAFAYETTE INTERSECTION								101.8			
EAST LEG OF LAFAYETTE INTERSECTION								92.7			
SUBTOTAL			0.0	0.0	40.0	230.0	2,479.2	508.2	59.3	54.4	
TOTAL			26.0	88.8	80.0	460.1	3,849.7	914.1	104.8	139.9	
USE			26	4,479					915	105	140

FILE NAME =	USER NAME = JDeen	DESIGNED - JRB	REVISED -
V:\4554 - Macomb Downtown-Phi&III (Macomb)\CADD\CADD Sheets\4554sht-Schedule06.dgn		DRAWN - TJD	REVISED -
MODELNAME	PLOT SCALE = 100.0000' / in.	CHECKED - JRB	REVISED -
	PLOT DATE = 12/13/2019	DATE - 10/10/19	REVISED -

STATE OF ILLINOIS
DEPARTMENT OF TRANSPORTATION

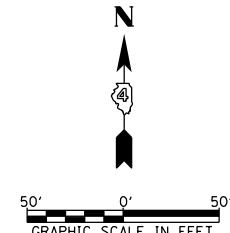
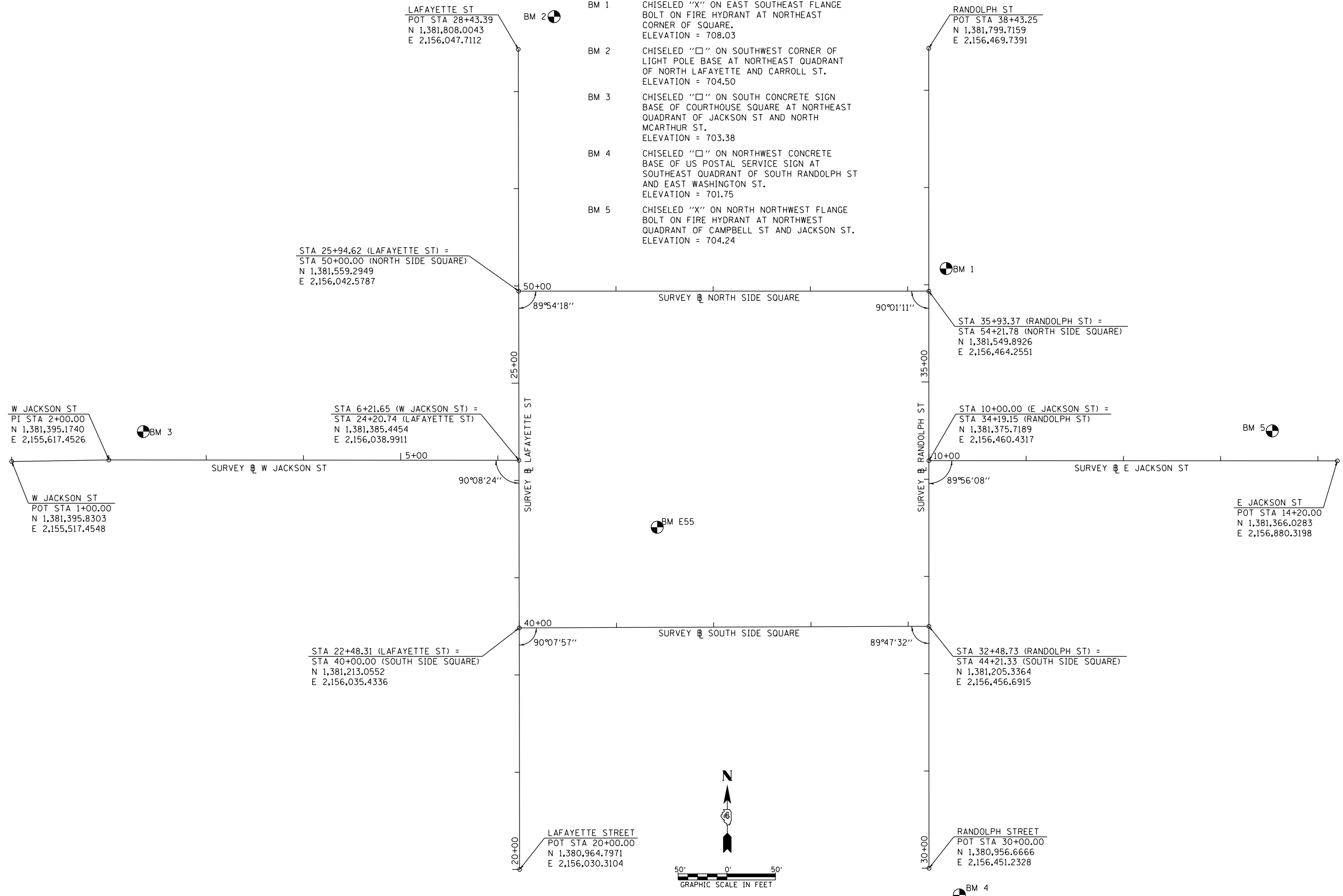
CITY OF MACOMB - HISTORIC DOWNTOWN SQUARE STREETSCLAPING
SCHEDULES OF QUANTITIES

SCALE: NONE SHEET 6 OF 7 SHEETS STA. N/A TO STA. N/A

F.A. RTE.	SECTION	COUNTY	TOTAL SHEETS	SHEET NO.
	14-00154-00-PV	MCDONOUGH	109	19
ILLINOIS FED. AID PROJECT			CONTRACT NO. 89674	

BENCHMARK LIST

- BM E55 BRASS DISK AT THE SOUTHWEST CORNER OF COURTHOUSE. ELEVATION = 710.05
- BM 1 CHISELED "X" ON EAST SOUTHEAST FLANGE BOLT ON FIRE HYDRANT AT NORTHEAST CORNER OF SQUARE. ELEVATION = 708.03
- BM 2 CHISELED "□" ON SOUTHWEST CORNER OF LIGHT POLE BASE AT NORTHEAST QUADRANT OF NORTH LAFAYETTE AND CARROLL ST. ELEVATION = 704.50
- BM 3 CHISELED "□" ON SOUTH CONCRETE SIGN BASE OF COURTHOUSE SQUARE AT NORTHEAST QUADRANT OF JACKSON ST AND NORTH MCARTHUR ST. ELEVATION = 703.38
- BM 4 CHISELED "□" ON NORTHWEST CONCRETE BASE OF US POSTAL SERVICE SIGN AT SOUTHEAST QUADRANT OF SOUTH RANDOLPH ST AND EAST WASHINGTON ST. ELEVATION = 701.75
- BM 5 CHISELED "X" ON NORTH NORTHWEST FLANGE BOLT ON FIRE HYDRANT AT NORTHWEST QUADRANT OF CAMPBELL ST AND JACKSON ST. ELEVATION = 704.24



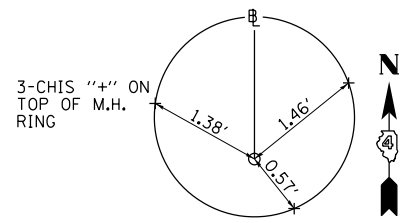
FILE NAME =	USER NAME = JDeen	DESIGNED - JRB	REVISED -
V:\4554 - Macomb Downtown-PhiII&III (Macomb)\CADD\CADD Sheets\4554sht-ATB01.dgn		DRAWN - TJD	REVISED -
MODELNAME	PLOT SCALE = 100.0000' / in.	CHECKED - JRB	REVISED -
	PLOT DATE = 12/13/2019	DATE - 10/10/19	REVISED -

**STATE OF ILLINOIS
DEPARTMENT OF TRANSPORTATION**

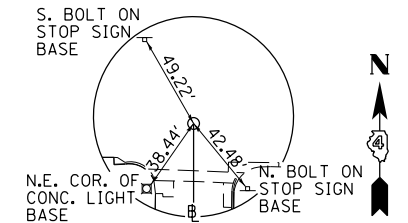
**CITY OF MACOMB - HISTORIC DOWNTOWN SQUARE STREETSCAPING
ALIGNMENTS AND BENCHMARKS**

SCALE: SHEET 1 OF 2 SHEETS STA. TO STA.

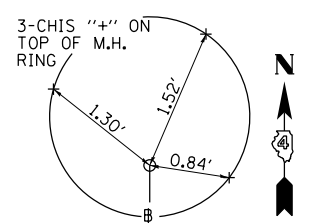
F.A. RTE.	SECTION	COUNTY	TOTAL SHEETS	SHEET NO.
	14-00154-00-PV	MCDONOUGH	109	20
			CONTRACT NO. 89674	
ILLINOIS FED. AID PROJECT				



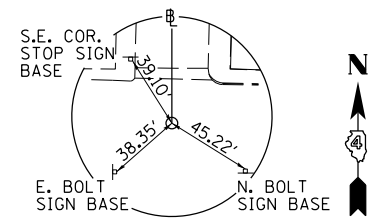
LAFAYETTE ST
 POT STA 20+00.00
 N 1,380,964.7971
 E 2,156,030.3104
 NOT SET



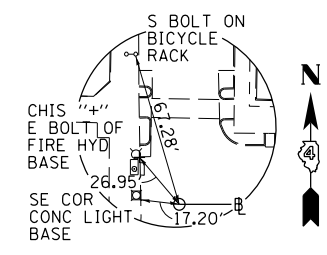
LAFAYETTE ST
 POT STA 28+43.39
 N 1,381,808.0043
 E 2,156,047.7112
 MAG NAIL



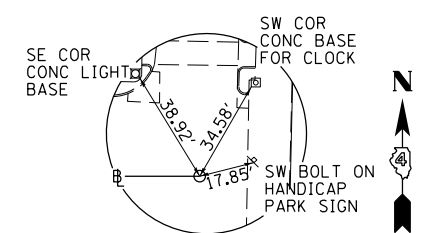
RANDOLPH ST
 POT STA 38+43.25
 N 1,381,799.7159
 E 2,156,469.7391
 NOT SET



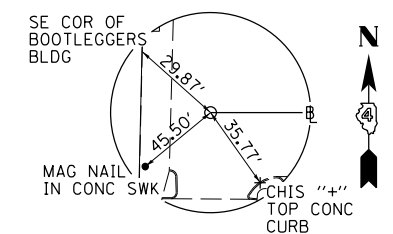
RANDOLPH ST
 POT STA 30+00.00
 N 1,380,956.6666
 E 2,156,451.2328
 CHISELED '+'



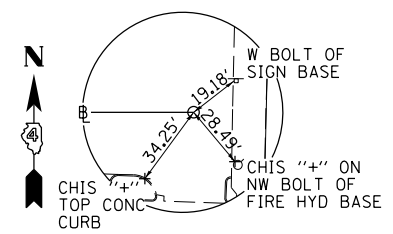
NORTH SIDE SQUARE
 POT STA 50+00.00
 N 1,381,559.2949
 E 2,156,042.5787
 MAG NAIL



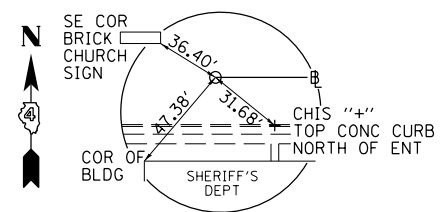
NORTH SIDE SQUARE
 POT STA 54+21.78
 N 1,381,549.8926
 E 2,156,464.2551
 MAG NAIL



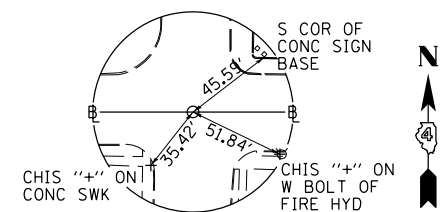
SOUTH SIDE SQUARE
 POT STA 40+00.00
 N 1,381,213.0552
 E 2,156,035.4336
 MAG NAIL



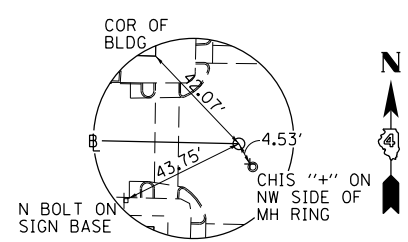
SOUTH SIDE SQUARE
 POT STA 44+21.33
 N 1,381,205.3364
 E 2,156,456.6915
 MAG NAIL



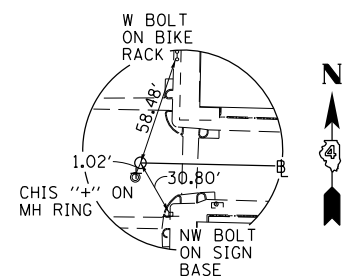
WEST JACKSON ST
 POT STA 1+00.00
 N 1,381,395.8303
 E 2,155,517.4548
 MAG NAIL



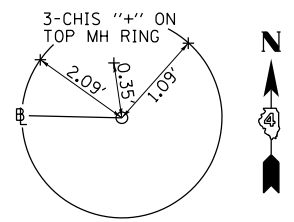
WEST JACKSON ST
 PI STA 2+00.00
 N 1,381,395.1740
 E 2,155,617.4526
 MAG NAIL



WEST JACKSON ST
 POT STA 6+21.65
 N 1,381,385.4454
 E 2,156,038.9911
 MAG NAIL



EAST JACKSON ST
 POT STA 10+00.00
 N 1,381,375.7189
 E 2,156,460.4317
 MAG NAIL



EAST JACKSON ST
 POT STA 14+20.00
 N 1,381,366.0283
 E 2,156,880.3198
 MAG NAIL

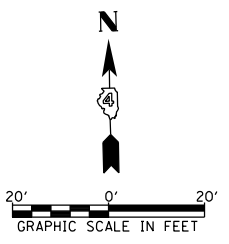
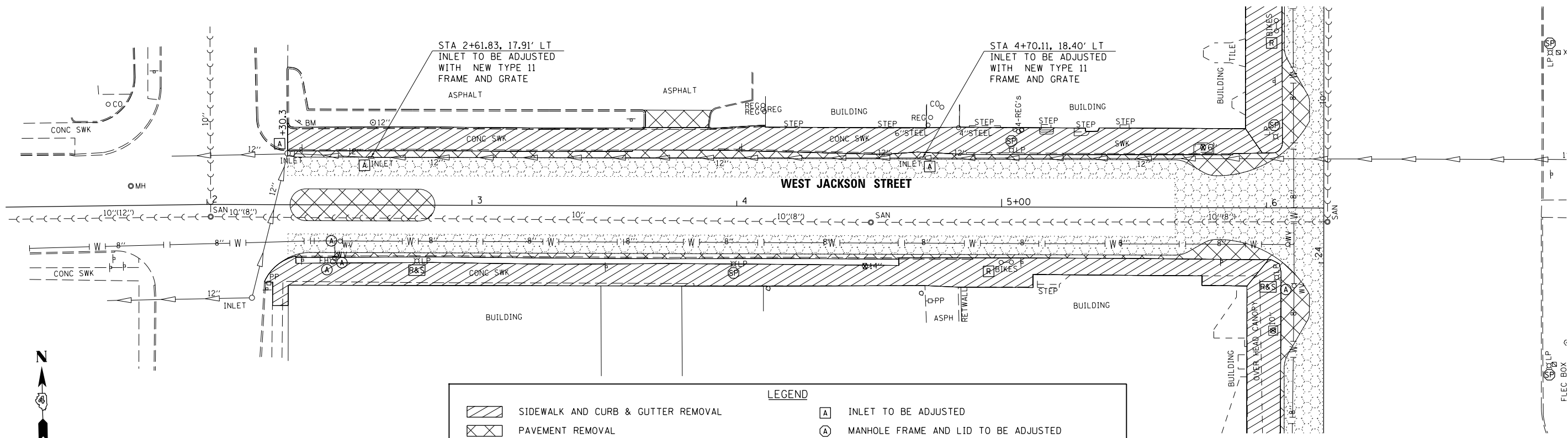
FILE NAME =	USER NAME = JDeen	DESIGNED - JRB	REVISED -
V:\4554 - Macomb Downtown-PhiI&III (Macomb)\CADD\CADD Sheets\4554sht-ATB02.dgn		DRAWN - TJD	REVISED -
	PLOT SCALE = 100.0000' / in.	CHECKED - JRB	REVISED -
#MODELNAME#	PLOT DATE = 12/13/2019	DATE - 10/10/19	REVISED -

STATE OF ILLINOIS
 DEPARTMENT OF TRANSPORTATION

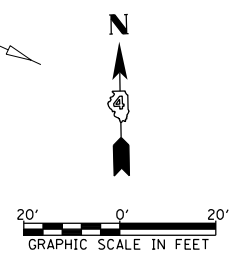
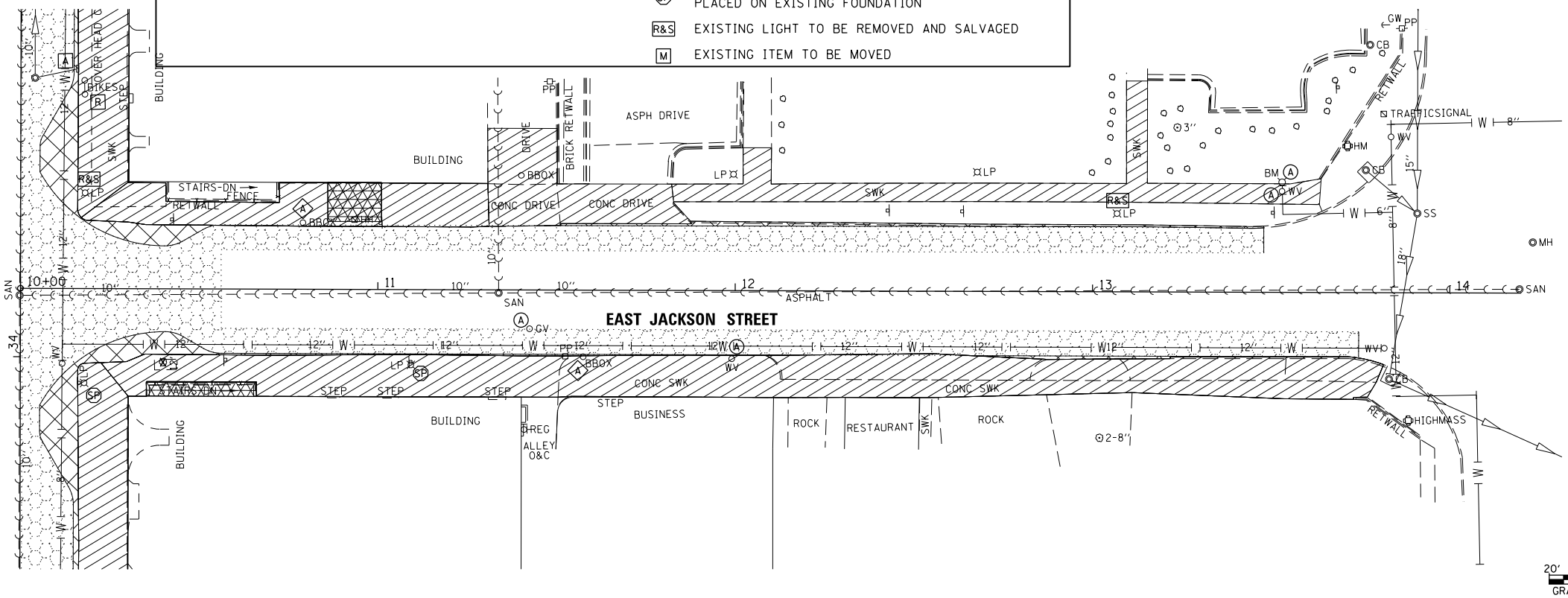
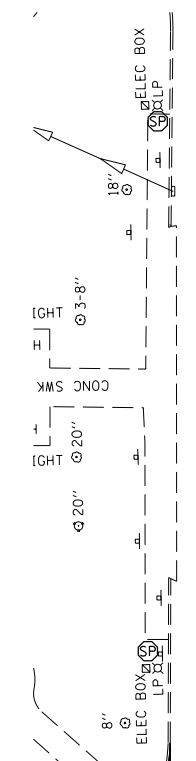
CITY OF MACOMB - HISTORIC DOWNTOWN SQUARE STREETSCAPING
 ALIGNMENT TIE POINTS

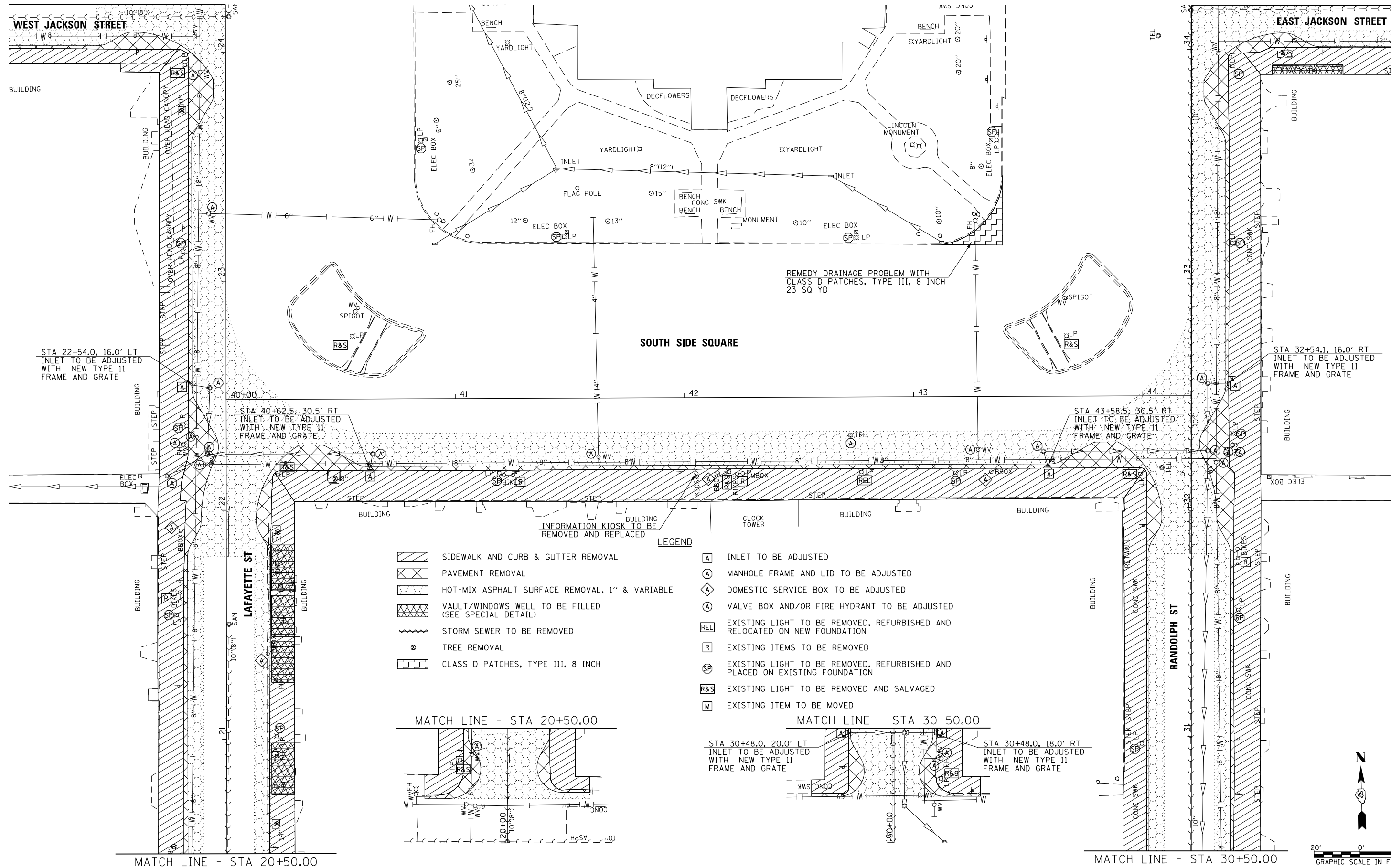
SCALE: SHEET 2 OF 2 SHEETS STA. TO STA.

F.A. RTÉ.	SECTION	COUNTY	TOTAL SHEETS	SHEET NO.
	14-00154-00-PV	MCDONOUGH	109	21
			CONTRACT NO.	89674
ILLINOIS FED. AID PROJECT				



LEGEND	
	SIDEWALK AND CURB & GUTTER REMOVAL
	PAVEMENT REMOVAL
	HOT-MIX ASPHALT SURFACE REMOVAL, 1" & VARIABLE
	VAULT/WINDOWS WELL TO BE FILLED (SEE SPECIAL DETAIL)
	STORM SEWER TO BE REMOVED
	TREE REMOVAL
	INLET TO BE ADJUSTED
	MANHOLE FRAME AND LID TO BE ADJUSTED
	DOMESTIC SERVICE BOX TO BE ADJUSTED
	VALVE BOX AND/OR FIRE HYDRANT TO BE ADJUSTED
	EXISTING LIGHT TO BE REMOVED, REFURBISHED AND RELOCATED ON NEW FOUNDATION
	EXISTING ITEMS TO BE REMOVED
	EXISTING LIGHT TO BE REMOVED, REFURBISHED AND PLACED ON EXISTING FOUNDATION
	EXISTING LIGHT TO BE REMOVED AND SALVAGED
	EXISTING ITEM TO BE MOVED





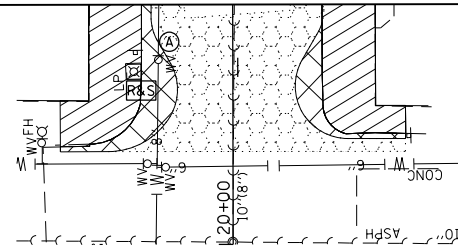
REMEDY DRAINAGE PROBLEM WITH CLASS D PATCHES, TYPE III, 8 INCH 23 SQ YD

SOUTH SIDE SQUARE

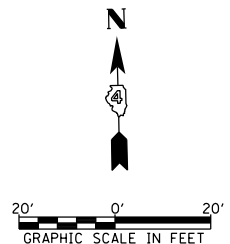
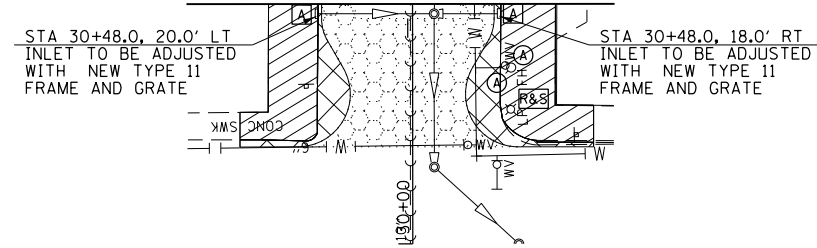
- LEGEND**
- SIDEWALK AND CURB & GUTTER REMOVAL
 - PAVEMENT REMOVAL
 - HOT-MIX ASPHALT SURFACE REMOVAL, 1" & VARIABLE
 - VAULT/WINDOWS WELL TO BE FILLED (SEE SPECIAL DETAIL)
 - STORM SEWER TO BE REMOVED
 - TREE REMOVAL
 - CLASS D PATCHES, TYPE III, 8 INCH

- INLET TO BE ADJUSTED
- MANHOLE FRAME AND LID TO BE ADJUSTED
- DOMESTIC SERVICE BOX TO BE ADJUSTED
- VALVE BOX AND/OR FIRE HYDRANT TO BE ADJUSTED
- EXISTING LIGHT TO BE REMOVED, REFURBISHED AND RELOCATED ON NEW FOUNDATION
- EXISTING ITEMS TO BE REMOVED
- EXISTING LIGHT TO BE REMOVED, REFURBISHED AND PLACED ON EXISTING FOUNDATION
- EXISTING LIGHT TO BE REMOVED AND SALVAGED
- EXISTING ITEM TO BE MOVED

MATCH LINE - STA 20+50.00



MATCH LINE - STA 30+50.00



FILE NAME = V:\4554 - Macomb Downtown-PhiI&III (Macomb)\CADD\CADD Sheets\4554sht-REM-SSQUARE.dgn	USER NAME = JDeen	DESIGNED - JRB	REVISED -
PLOT SCALE = 40.0000' / in.	CHECKED - JRB	DRAWN - TJD	REVISED -
PLOT DATE = 12/13/2019	DATE - 10/10/19		REVISED -

**STATE OF ILLINOIS
DEPARTMENT OF TRANSPORTATION**

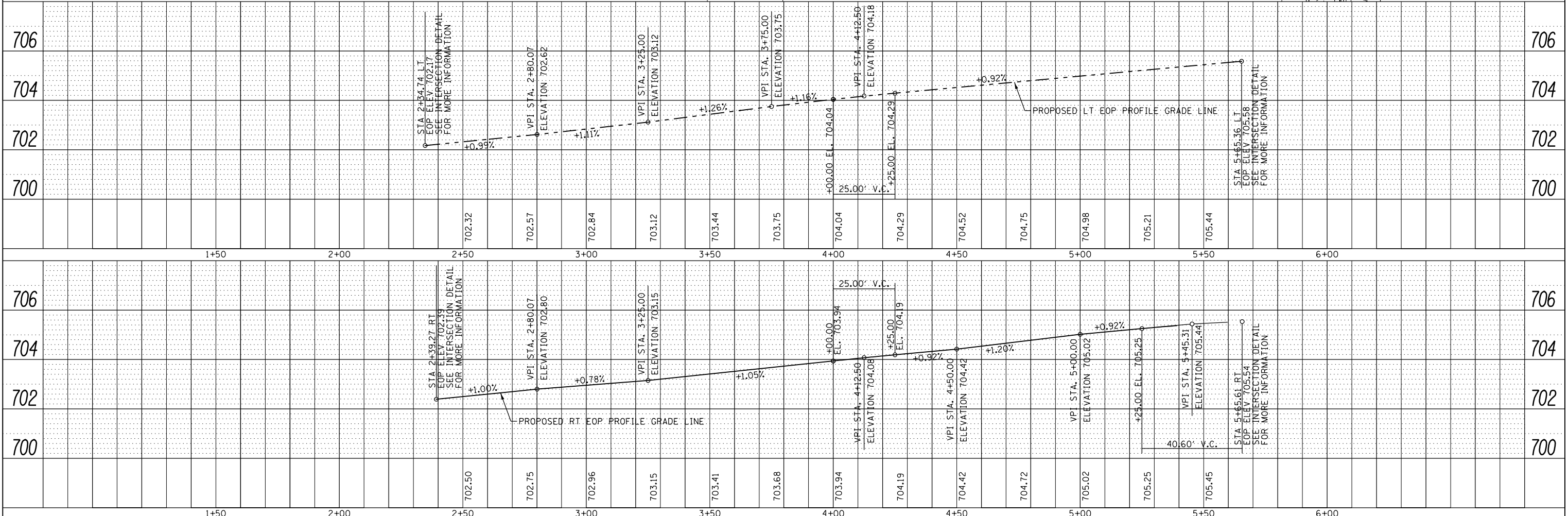
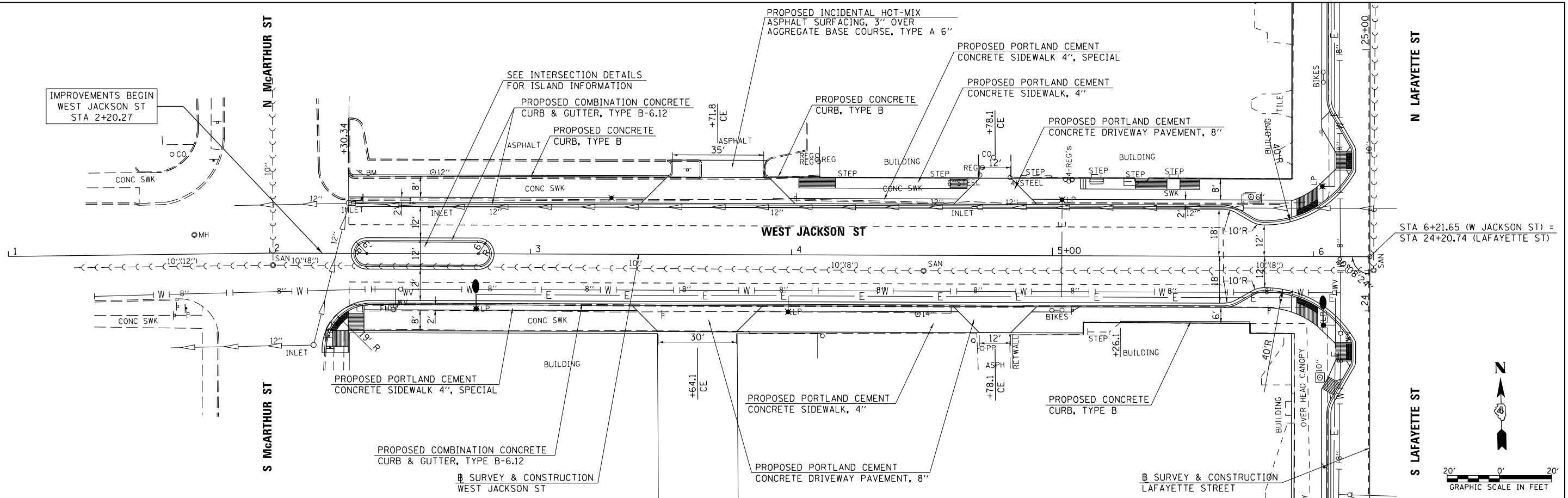
**CITY OF MACOMB - HISTORIC DOWNTOWN SQUARE STREETSCAPING
SOUTH SIDE SQUARE REMOVAL PLAN**

SCALE: 1"=20' SHEET 2 OF 3 SHEETS STA. TO STA.

F.A. RTE.	SECTION	COUNTY	TOTAL SHEETS	SHEET NO.
	14-00154-00-PV	MCDONOUGH	109	23
ILLINOIS FED. AID PROJECT			CONTRACT NO. 89674	

PLAN	SUBMITTED	DATE
	PLOTTED	
	ALIGNED	
	CHECKED	
	DESIGNED	
	FILE NAME	
	NO.	

PROFILE	SUBMITTED	DATE
	PLOTTED	
	GRADES CHECKED	
	STRUCTURE NOTATIONS OK'D	
	NO.	



FILE NAME = V:\4554 - Macomb Downtown-Ph1&1111 (Macomb)\CADD\CADD Sheets\4554sh-PP-WJACK.dgn	USER NAME = JDeen	DESIGNED - JRB	REVISOR -	SECTION	COUNTY	TOTAL SHEETS	SHEET NO.
PLOT SCALE = 40.0000' / in.	DRAWN - TJD	CHECKED - JRB	REVISOR -	14-00154-00-PV	MCDONOUGH	109	25
PLOT DATE = 12/13/2019	CHECKED - 10/10/19	DRAWN - TJD	REVISOR -	CONTRACT NO. 89674		ILLINOIS FED. AID PROJECT	

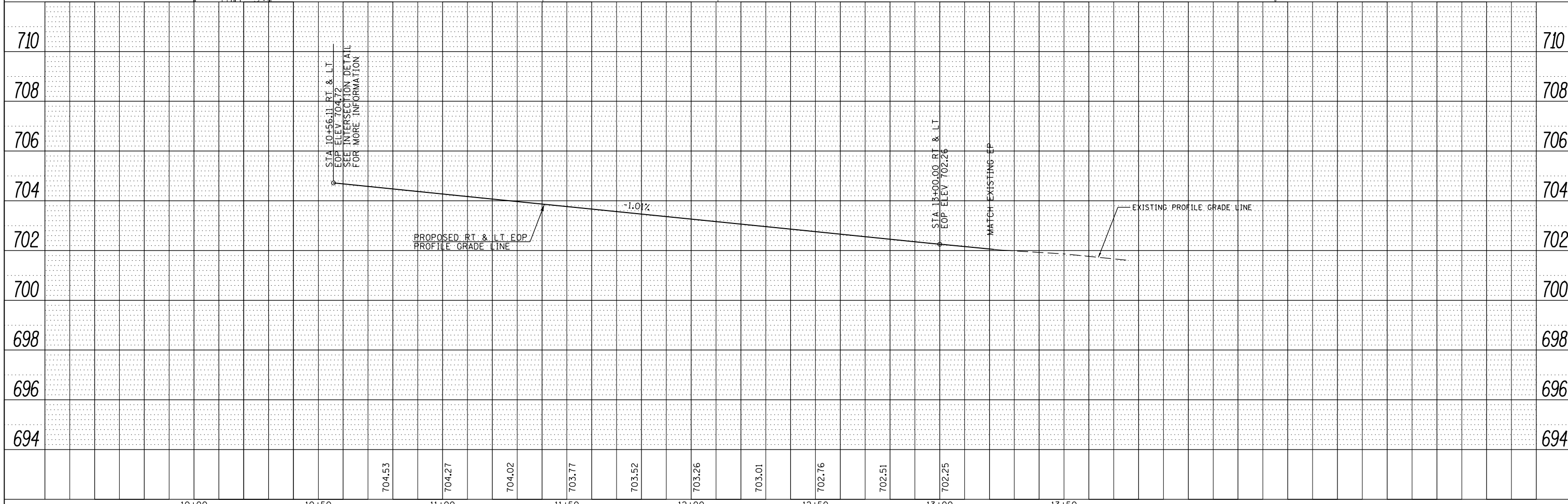
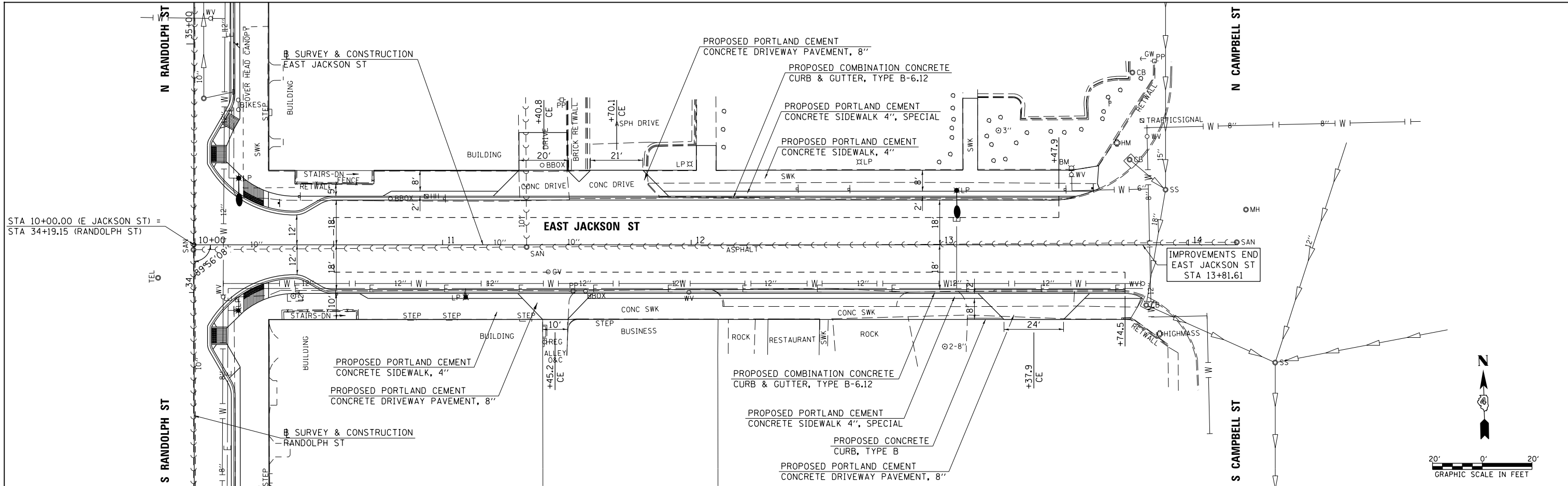
STATE OF ILLINOIS
DEPARTMENT OF TRANSPORTATION

CITY OF MACOMB - HISTORIC DOWNTOWN SQUARE STREETSCAPING
W JACKSON ST PLAN & PROFILE

SCALE: SHEET 1 OF 10 SHEETS STA. TO STA.

PLAN	SUBMITTED	DATE
	PLOTTED	
	ALIGNED	
	CHECKED	
	FILED	
	NO.	


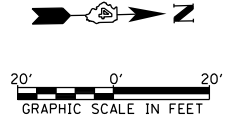
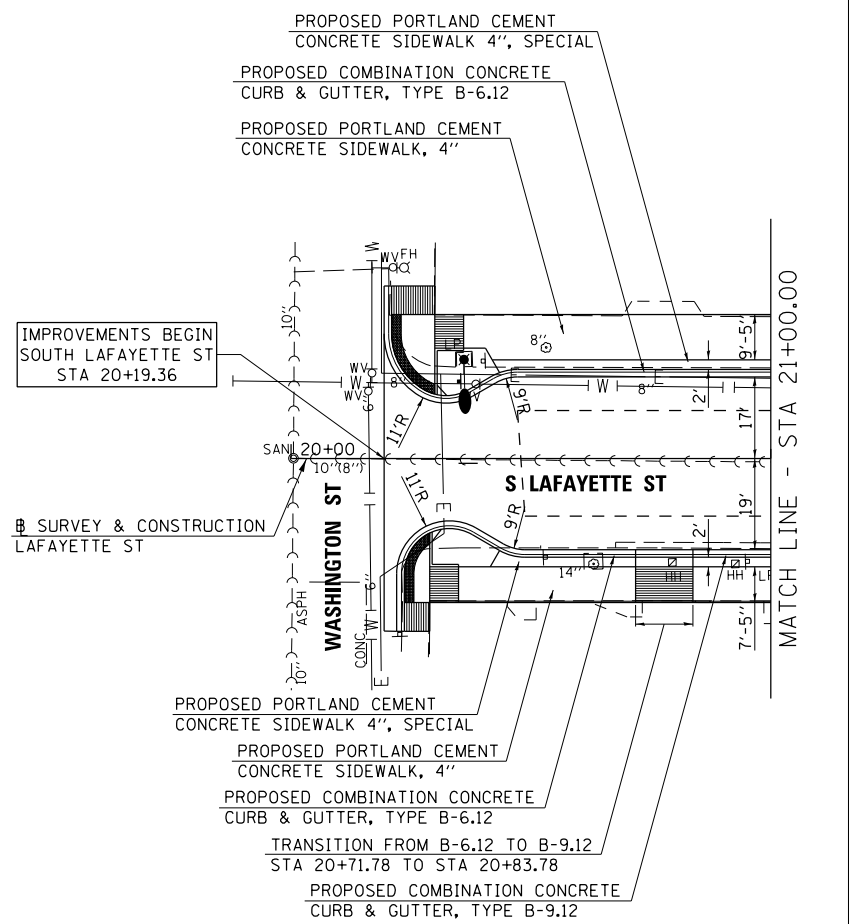
PROFILE	SUBMITTED	DATE
	PLOTTED	
	GRADES	
	CHECKED	
	STRUCTURE	
	NOTATIONS	
	CHD	
	NO.	



FILE NAME = V:\4554 - Macomb Downtown-Ph1&1111 (Macomb	USER NAME = JDeen	DESIGNED - JRB	REVISED -	STATE OF ILLINOIS DEPARTMENT OF TRANSPORTATION	CITY OF MACOMB - HISTORIC DOWNTOWN SQUARE STREETSCAPING E JACKSON ST PLAN & PROFILE	F.A. RTE.	SECTION	COUNTY	TOTAL SHEETS	SHEET NO.	
	NCADD\CADD Sheets\4554\st-PP-EJACK.dgn	DRAWN - TJD	REVISED -				14-00154-00-PV	MCDONOUGH	109	26	
#MODELNAME\$	PLOT SCALE = 40.0000' / in.	CHECKED - JRB	REVISED -			SCALE: 1"=20'	SHEET 2 OF 10 SHEETS	CONTRACT NO. 89674	ILLINOIS FED. AID PROJECT		
	PLOT DATE = 12/13/2019	DATE - 10/10/19	REVISED -			STA. 10+00.00 TO STA. 14+20.00					

PLAN	SUBMITTED	BY	DATE
	PLOTTED		
	ALIGNMENT CHECKED		
	NOTE BOOK NO.		
	CADD FILE NAME		

PROFILE	SUBMITTED	BY	DATE
	PLOTTED		
	GRADES CHECKED		
	NOTE BOOK NO.		
	STRUCTURE NOTATIONS CHKD		



FILE NAME =	USER NAME = JDeen	DESIGNED -	JRB	REVISED -	
V:\4554 - Macomb Downtown-Ph11&1111 Macomb	NCADD\CADD Sheets\4554sh1-PP-LAF1.dgn	DRAWN -	TJD	REVISED -	
MODELNAMEs	PLOT SCALE = 40.0000' / in.	CHECKED -	JRB	REVISED -	
	PLOT DATE = 12/13/2019	DATE -	10/10/19	REVISED -	

**STATE OF ILLINOIS
DEPARTMENT OF TRANSPORTATION**

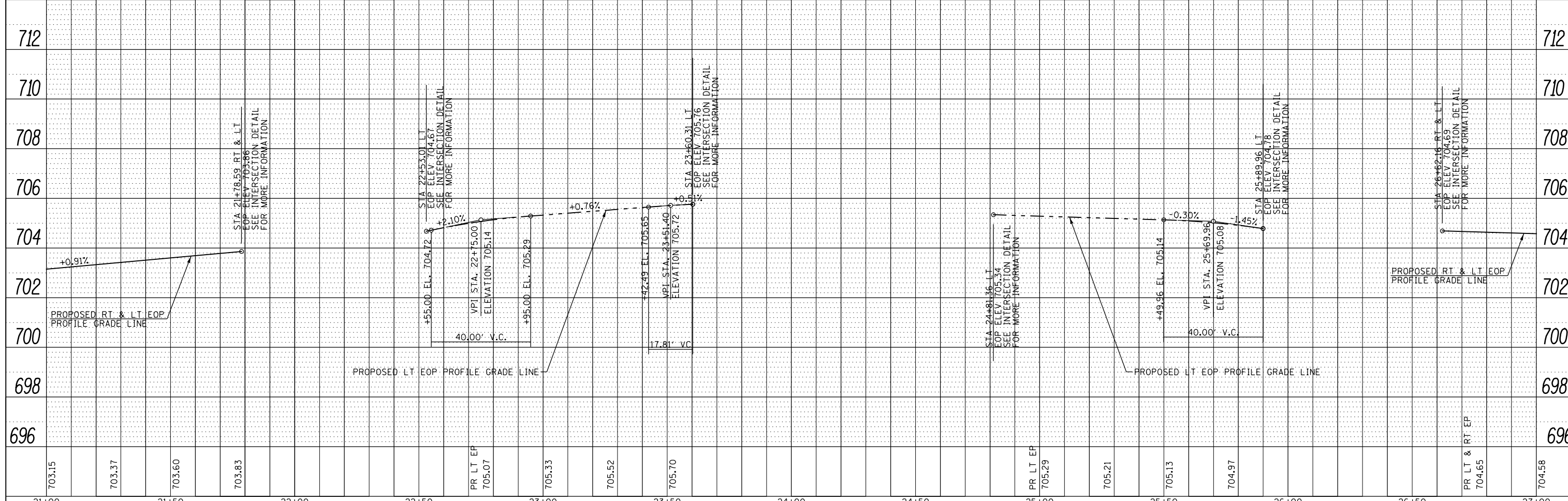
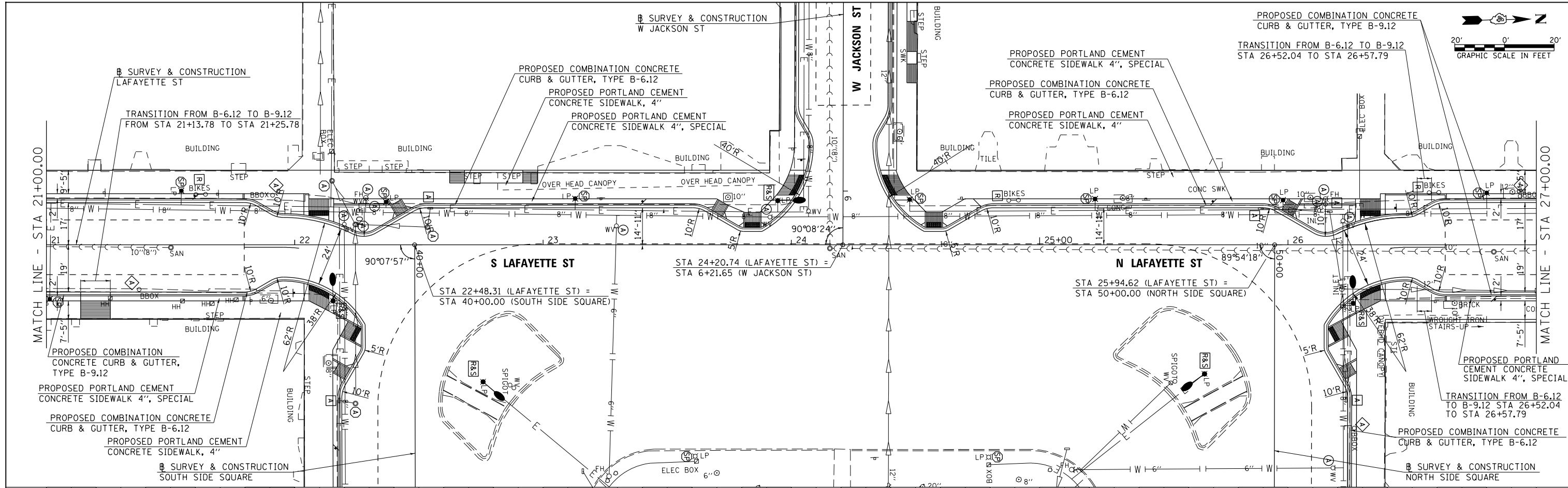
**CITY OF MACOMB - HISTORIC DOWNTOWN SQUARE STREETSCAPING
S LAFAYETTE ST PLAN & PROFILE**

F.A. RTÉ.	SECTION	COUNTY	TOTAL SHEETS	SHEET NO.
	14-00154-00-PV	MCDONOUGH	109	27
			CONTRACT NO.	89674
ILLINOIS FED. AID PROJECT				

SCALE: 1"=20' SHEET 3 OF 10 SHEETS STA. 20+00.00 TO STA. 21+00.00

DATE	
BY	
PLAN	SURVEYED
	PLOTTED
	ALIGNED
	CHECKED
	FILED
NOTE BOOK NO.	
CADD FILE NAME	

DATE	
BY	
PROFILE	SURVEYED
	PLOTTED
	GRADES CHECKED
	STRUCTURE NOTATIONS CHKD
NOTE BOOK NO.	
CADD FILE NAME	

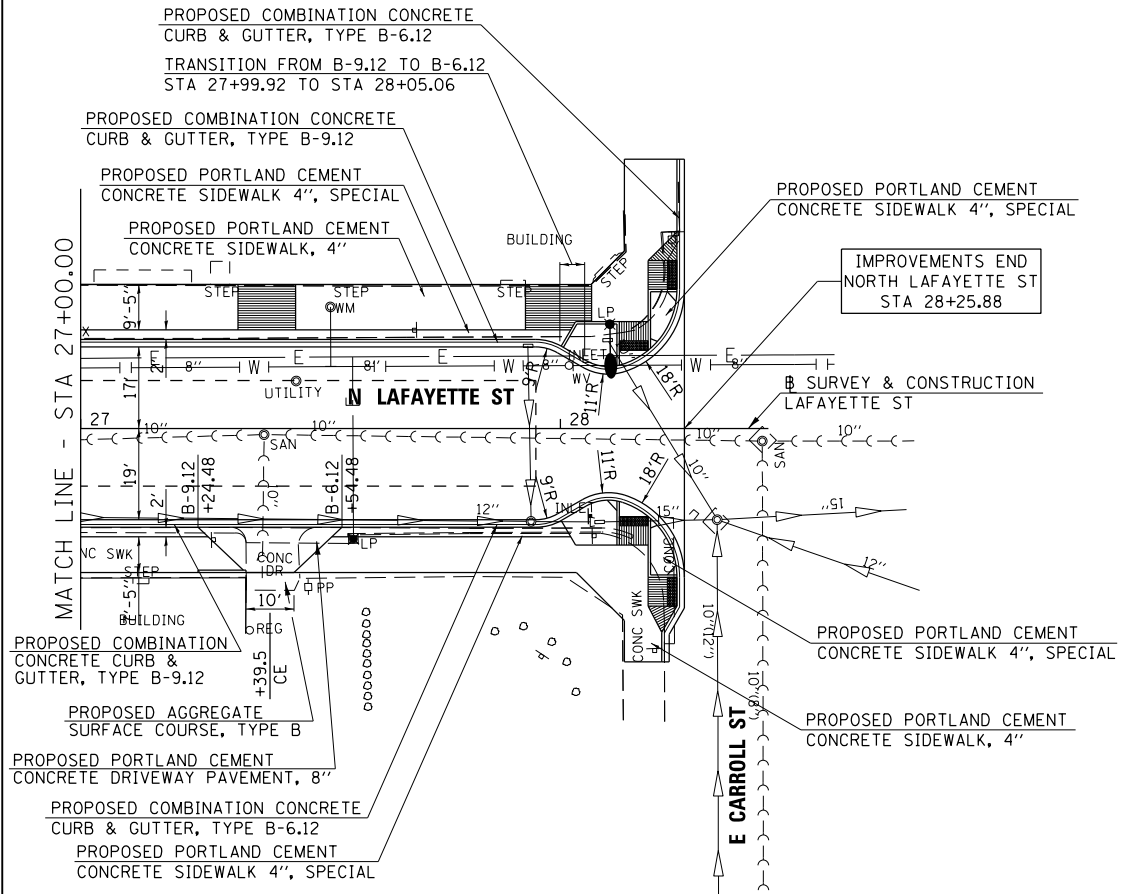


FILE NAME =	USER NAME = JDeen	DESIGNED - JRB	REVISED -
V:\4554 - Macomb Downtown-Ph1&III (Macomb)	NCADD\CADD Sheets\4554\sh-PP-LAF2.dgn	DRAWN - TJD	REVISED -
MODELNAMEs	PLOT SCALE = 40.0000' / in.	CHECKED - JRB	REVISED -
	PLOT DATE = 12/13/2019	DATE - 10/10/19	REVISED -

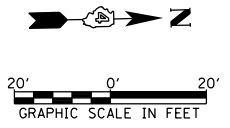

STATE OF ILLINOIS			CITY OF MACOMB - HISTORIC DOWNTOWN SQUARE STREETSCAPING		
DEPARTMENT OF TRANSPORTATION			S LAFAYETTE ST & N LAFAYETTE ST PLAN & PROFILE		
SCALE: 1"=20'	SHEET 4	OF 10 SHEETS	STA. 21+00.00	TO STA. 27+00.00	

F.A. RTE.	SECTION	COUNTY	TOTAL SHEETS	SHEET NO.
	14-00154-00-PV	MCDONOUGH	109	28
			CONTRACT NO.	89674
ILLINOIS FED. AID PROJECT				

PLAN	SURVEYED	DATE
NOTE BOOK	PLOTTED	BY
NO.	ALIGNED	
	CHECKED	
	FILE NAME	



PROFILE	SURVEYED	DATE
GRADES CHECKED	PLOTTED	BY
STRUCTURE	CHECKED	
NOTATIONS CHKD		



FILE NAME = V:\4554 - Macomb Downtown-Ph11&1111 Macomb	USER NAME = JDeen	DESIGNED - JRB	REVISED -
NCADD\CADD Sheets\4554\ht-PP-LAF3.dgn		DRAWN - TJD	REVISED -
PLOT SCALE = 40.0000' / in.		CHECKED - JRB	REVISED -
PLOT DATE = 12/13/2019		DATE - 10/10/19	REVISED -

**STATE OF ILLINOIS
DEPARTMENT OF TRANSPORTATION**


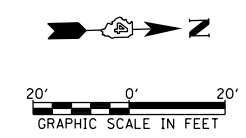
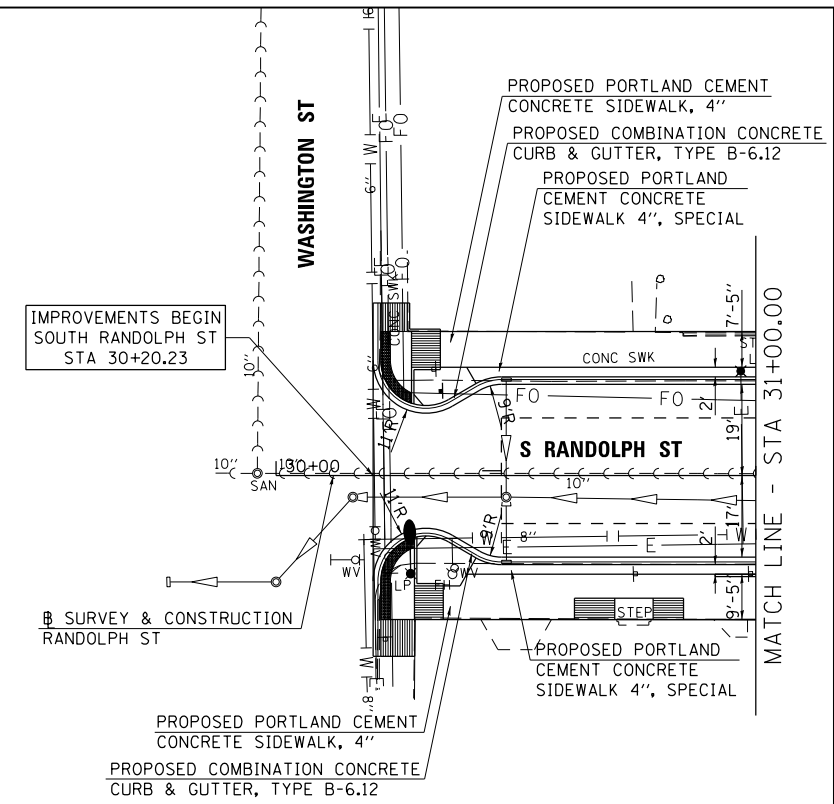
**CITY OF MACOMB - HISTORIC DOWNTOWN SQUARE STREETS CAPING
N LAFAYETTE ST PLAN & PROFILE**

F.A. RTE.	SECTION	COUNTY	TOTAL SHEETS	SHEET NO.
	14-00154-00-PV	MCDONOUGH	109	29
			CONTRACT NO. 89674	
ILLINOIS FED. AID PROJECT				

SCALE: 1"=20' SHEET 5 OF 10 SHEETS STA. 27+00.00 TO STA. 28+43.39

PLAN	SURVEYED	BY	DATE
	PLOTTED		
	ALIGNED		
	CHECKED		
	FILED		
	CADD FILE NAME		
	NO.		

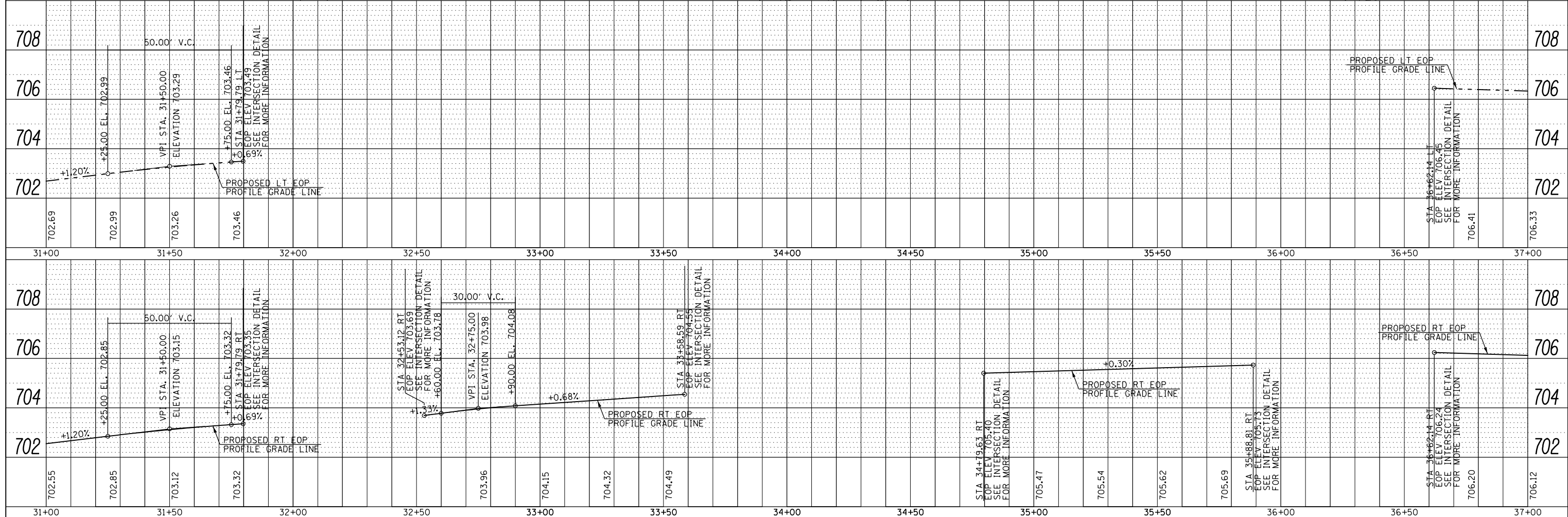
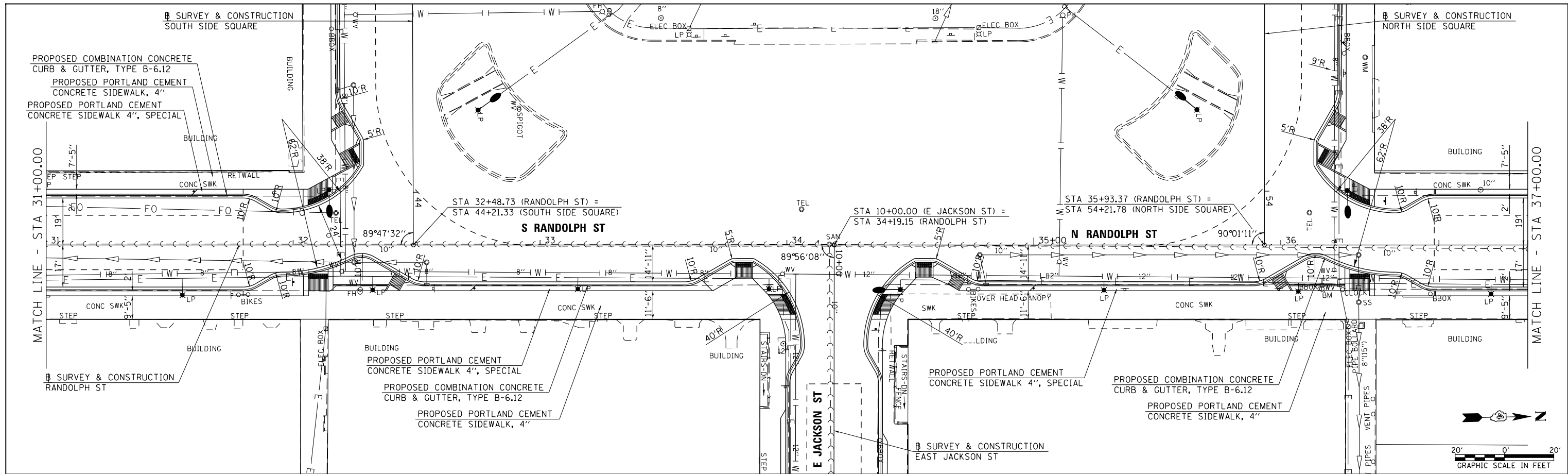
PROFILE	SURVEYED	BY	DATE
	PLOTTED		
	GRADES CHECKED		
	STRUCTURE NOTATIONS CHKD		
	NO.		



FILE NAME = V:\4554 - Macomb Downtown-PhII&III IMacomb\NCADD\CADD Sheets\4554\ht-PP-RANDL.dgn	USER NAME = JDeen	DESIGNED - JRB	REVISED -	STATE OF ILLINOIS DEPARTMENT OF TRANSPORTATION	CITY OF MACOMB - HISTORIC DOWNTOWN SQUARE STREETSCAPING S RANDOLPH ST PLAN & PROFILE	F.A. RTÉ.	SECTION	COUNTY	TOTAL SHEETS	SHEET NO.
#MODELNAME\$	PLOT DATE = 12/13/2019	CHECKED - 10/10/19	REVISED -			14-00154-00-PV	MCDONOUGH	109	30	
						CONTRACT NO. 89674		ILLINOIS FED. AID PROJECT		
						SCALE: 1"=20'	SHEET 6 OF 10 SHEETS	STA. 30+00.00 TO STA. 31+00.00		

DATE	
BY	
PLAN	SURVEYED
	ALIGNED
	CHECKED
	PLOTTED
	FILED
	NO. _____
	DATE _____

DATE	
BY	
PROFILE	SURVEYED
	GRADES CHECKED
	STRUCTURE NOTATIONS OK'D
	NO. _____
	DATE _____



FILE NAME =	USER NAME = JDeen	DESIGNED - JRB	REVISED -
V:\4554 - Macomb Downtown-PH1&III (Macomb)	VCADD\CADD Sheets\4554sh-PP-RAND2.dgn	CHECKED - JRB	REVISED -
MODELNAME =		DRAWN - TJD	REVISED -
		CHECKED - 10/10/19	REVISED -

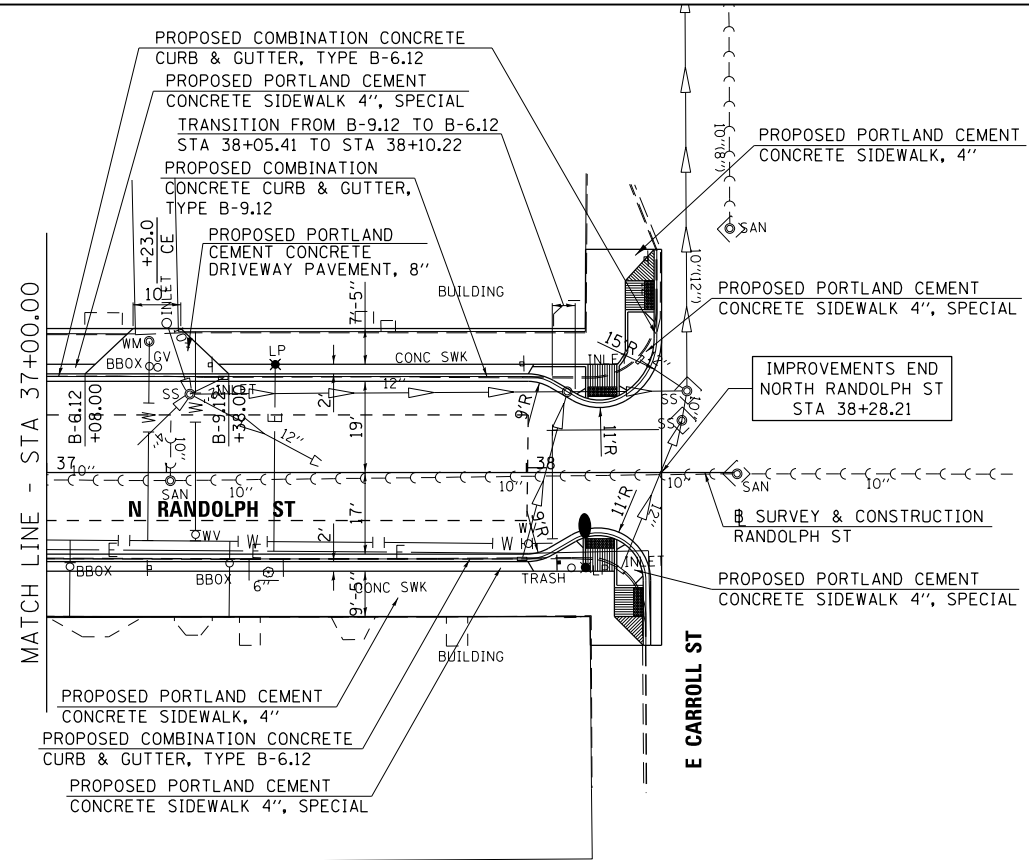
**STATE OF ILLINOIS
DEPARTMENT OF TRANSPORTATION**

**CITY OF MACOMB - HISTORIC DOWNTOWN SQUARE STREETSCAPING
S RANDOLPH ST & N RANDOLPH ST PLAN & PROFILE**


SCALE: 1"=20' SHEET 7 OF 10 SHEETS STA. 31+00.00 TO STA. 37+00.00

F.A. RTE.	SECTION	COUNTY	TOTAL SHEETS	SHEET NO.
	14-00154-00-PV	MCDONOUGH	109	31
			CONTRACT NO.	89674
ILLINOIS FED. AID PROJECT				

DATE	BY
SUBMITTED	
PLANNING	
NOTE BOOK	
NO.	



DATE	BY
SUBMITTED	
PLANNING	
NOTE BOOK	
NO.	



FILE NAME = V:\4554 - Macomb Downtown-PH1&III (Macomb\CAADD\CADD Sheets\4554sh1-PP-RAND3.dgn	USER NAME = JDeen	DESIGNED - JRB	REVISED -
PLOT SCALE = 40.0000' / in.		CHECKED - JRB	REVISED -
PLOT DATE = 12/13/2019		DRAWN - TJD	REVISED -
		CHECKED - 10/10/19	REVISED -

STATE OF ILLINOIS
DEPARTMENT OF TRANSPORTATION

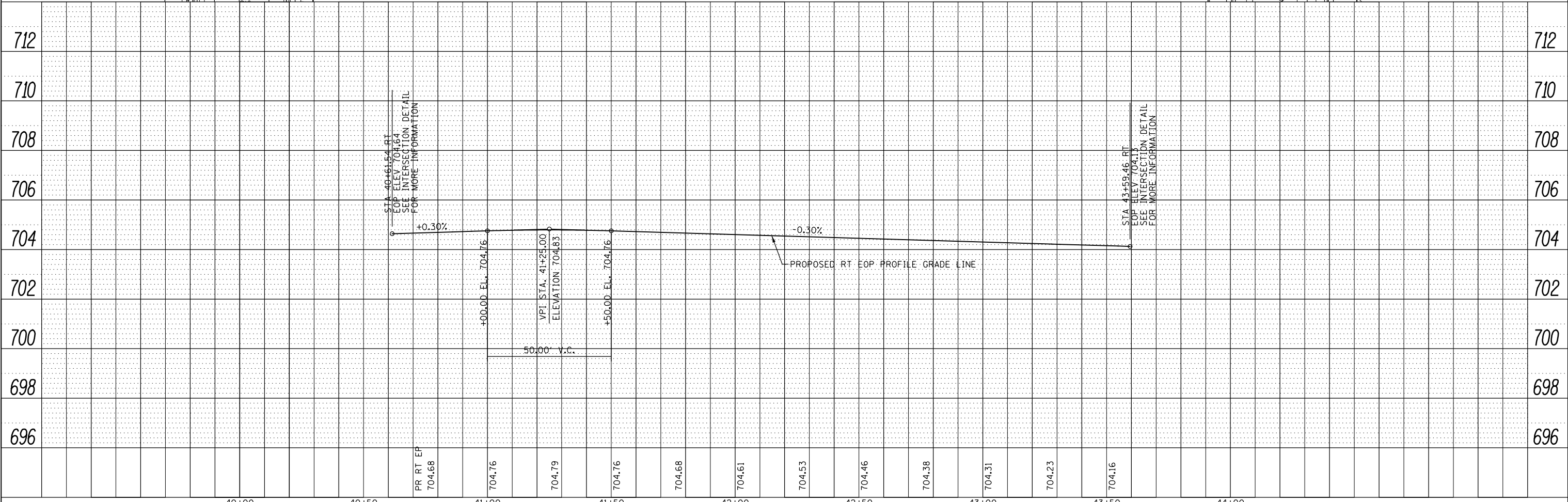
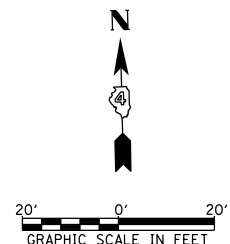
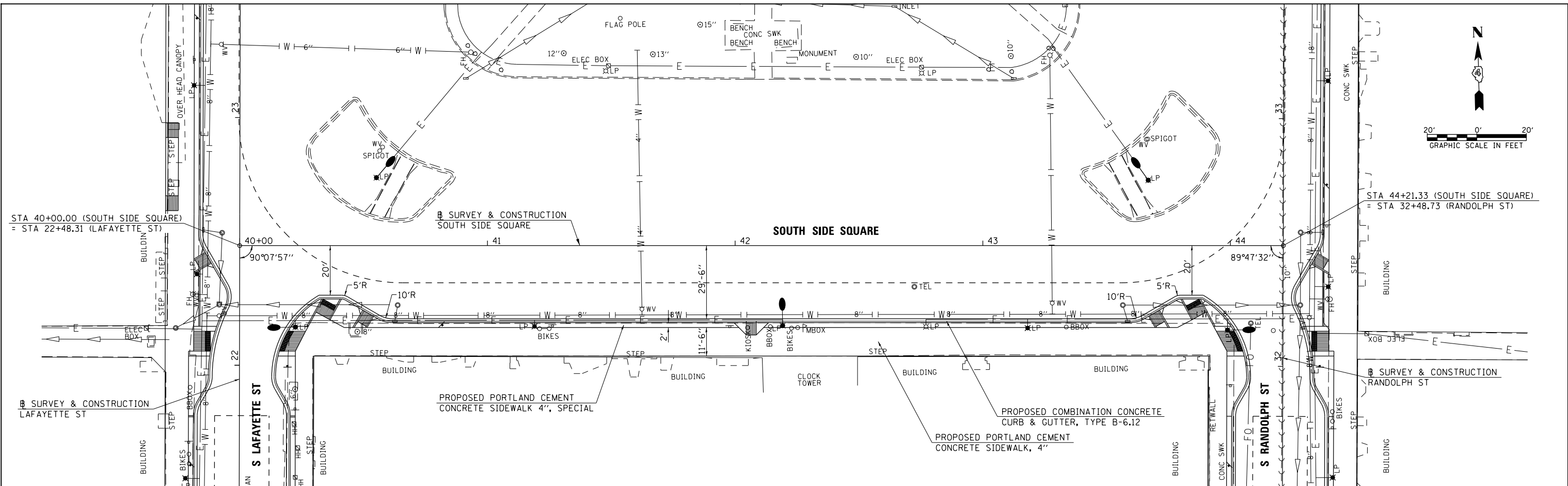
CITY OF MACOMB - HISTORIC DOWNTOWN SQUARE STREETScape
N RANDOLPH ST PLAN & PROFILE

SCALE: 1"=20' SHEET 8 OF 10 SHEETS STA. 37+00.00 TO STA. 38+28.21

F.A. RTE.	SECTION	COUNTY	TOTAL SHEETS	SHEET NO.
	14-00154-00-PV	MCDONOUGH	109	32
			CONTRACT NO. 89674	
ILLINOIS FED. AID PROJECT				

PLAN	SURVEYED	BY	DATE
	PLOTTED		
	ALIGNED		
	CHECKED		
	FILED		
	NO.		

PROFILE	SURVEYED	BY	DATE
	PLOTTED		
	GRADES		
	CHECKED		
	STRUCTURE		
	NOTATIONS		
	CHD		
	NO.		



FILE NAME =	USER NAME = JDeen	DESIGNED - JRB	REVISED -
V:\4554 - Macomb Downtown-Ph11&111 (Macomb)	NCADD\CADD Sheets\4554\st-PP-SSQUARE.dgn	DRAWN - TJD	REVISED -
#MODELNAMEs	PLOT SCALE = 40.0000' / in.	CHECKED - JRB	REVISED -
	PLOT DATE = 12/13/2019	DATE - 10/10/19	REVISED -

STATE OF ILLINOIS
DEPARTMENT OF TRANSPORTATION

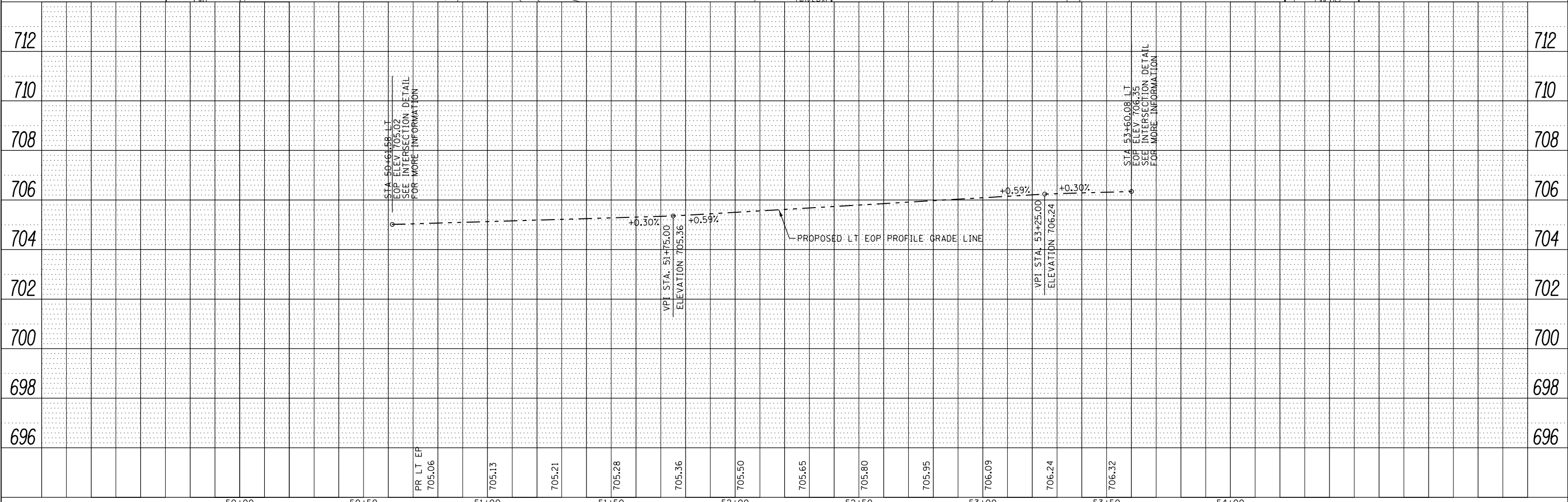
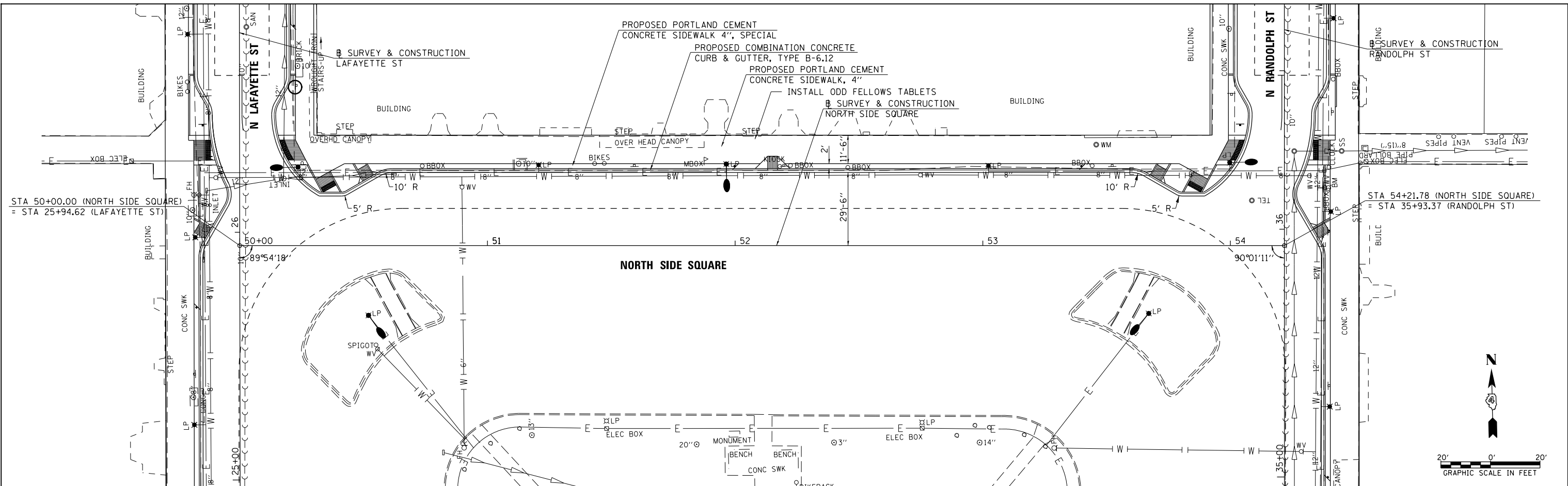
CITY OF MACOMB - HISTORIC DOWNTOWN SQUARE STREETSCAPING
SOUTH SIDE SQUARE PLAN & PROFILE

F.A. RTE.	SECTION	COUNTY	TOTAL SHEETS	SHEET NO.
	14-00154-00-PV	MCDONOUGH	109	33
			CONTRACT NO.	89674
ILLINOIS FED. AID PROJECT				

SCALE: 1"=20' SHEET 9 OF 10 SHEETS STA. 40+00.00 TO STA. 44+21.33

DATE	
BY	
PLAN	SUBMITTED
	PLOTTED
	ALIGNMENT CHECKED
	CONSTRUCTION CHECKED
	CADD FILE NAME
NO.	

DATE	
BY	
PROFILE	SUBMITTED
	PLOTTED
	GRADES CHECKED
	STRUCTURE NOTATIONS CHECKED
NO.	



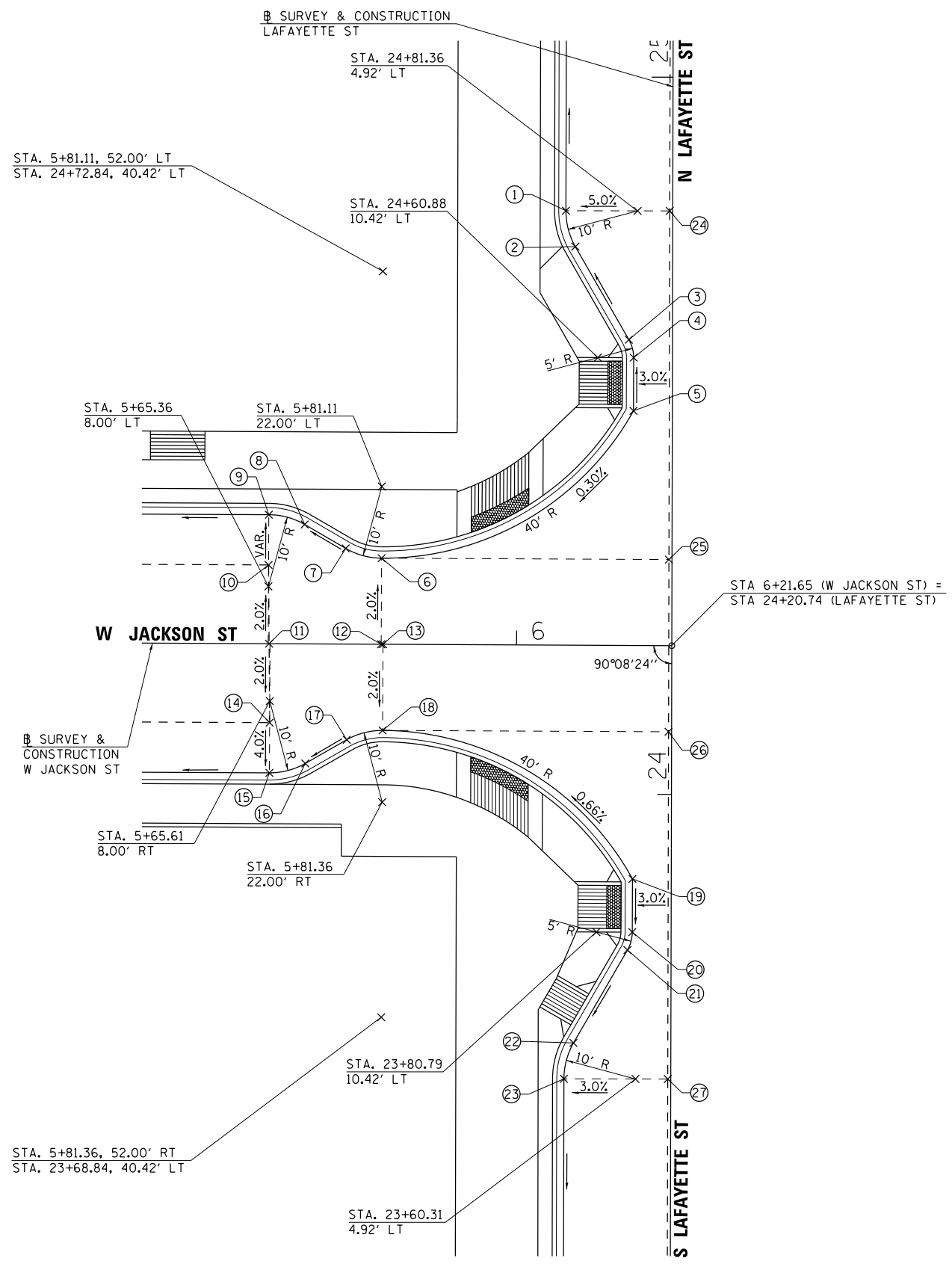
FILE NAME = V:\4554 - Macomb Downtown-Ph11&1111 Macomb\NCADD\CADD Sheets\4554sht-PP-NSQUARE.dgn	USER NAME = JDeen	DESIGNED - JRB	REVISED -
PLOT SCALE = 40.000' / in.	CHECKED - JRB	REVISED -	REVISED -
PLOT DATE = 12/13/2019	DATE - 10/10/19	REVISED -	REVISED -

**STATE OF ILLINOIS
DEPARTMENT OF TRANSPORTATION**

**CITY OF MACOMB - HISTORIC DOWNTOWN SQUARE STREETSCAPING
NORTH SIDE SQUARE PLAN & PROFILE**

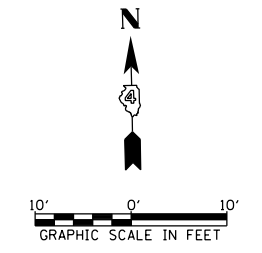
SCALE: 1"=20' SHEET 10 OF 10 SHEETS STA. 50+00.00 TO STA. 54+21.78

F.A. RTE.	SECTION	COUNTY	TOTAL SHEETS	SHEET NO.
	14-00154-00-PV	MCDONOUGH	109	34
			CONTRACT NO.	89674
ILLINOIS FED. AID PROJECT				



PT	LAFAYETTE ST		W JACKSON ST		ELEVATION
	STA	OFFSET	STA	OFFSET	
1	24+81.36	14.92' LT	6+06.59	60.58' LT	705.34
2	24+76.36	13.58' LT	6+07.94	55.59' LT	705.49
3	24+63.38	6.09' LT	6+15.46	42.63' LT	705.91
4	24+60.88	5.42' LT	6+16.14	40.13' LT	705.98
5	24+53.47	5.42' LT	6+16.15	32.72' LT	706.00
6	24+32.84	40.51' LT	5+81.11	12.00' LT	705.86
7	24+34.19	45.51' LT	5+76.11	13.34' LT	705.77
8	24+37.52	51.25' LT	5+70.36	16.66' LT	705.67
9	24+38.88	56.25' LT	5+65.36	18.00' LT	705.58
10	24+31.88	56.27' LT	5+65.36	11.00' LT	705.81 (E)
11	24+20.87	56.17' LT	5+65.48	CL	706.03 (E)
12	24+20.84	40.54' LT	5+81.11	CL	706.10
13	24+20.84	40.29' LT	5+81.36	CL	706.10
14	24+09.87	56.07' LT	5+65.61	11.00' RT	705.81 (E)
15	24+02.87	56.09' LT	5+65.61	18.00' RT	705.54
16	24+04.20	51.08' LT	5+70.61	16.66' RT	705.64
17	24+07.51	45.32' LT	5+76.36	13.34' RT	705.76
18	24+08.84	40.32' LT	5+81.36	12.00' RT	705.86
19	23+88.20	5.42' LT	6+16.31	32.55' RT	706.14
20	23+80.79	5.42' LT	6+16.33	39.96' RT	706.12
21	23+78.29	6.09' LT	6+15.67	42.47' RT	706.08
22	23+65.31	13.58' LT	6+08.21	55.46' RT	705.84
23	23+60.31	14.92' LT	6+06.88	60.46' RT	705.76
24	24+81.36	0.42' LT	6+21.09	60.62' LT	706.07 (E)
25	24+32.74	0.42' LT	6+21.20	12.00' LT	706.21 (E)
26	24+08.74	0.42' LT	6+21.26	12.00' RT	706.28 (E)
27	23+60.31	0.42' LT	6+21.38	60+42' RT	706.20 (E)

(E) EXISTING ELEVATION



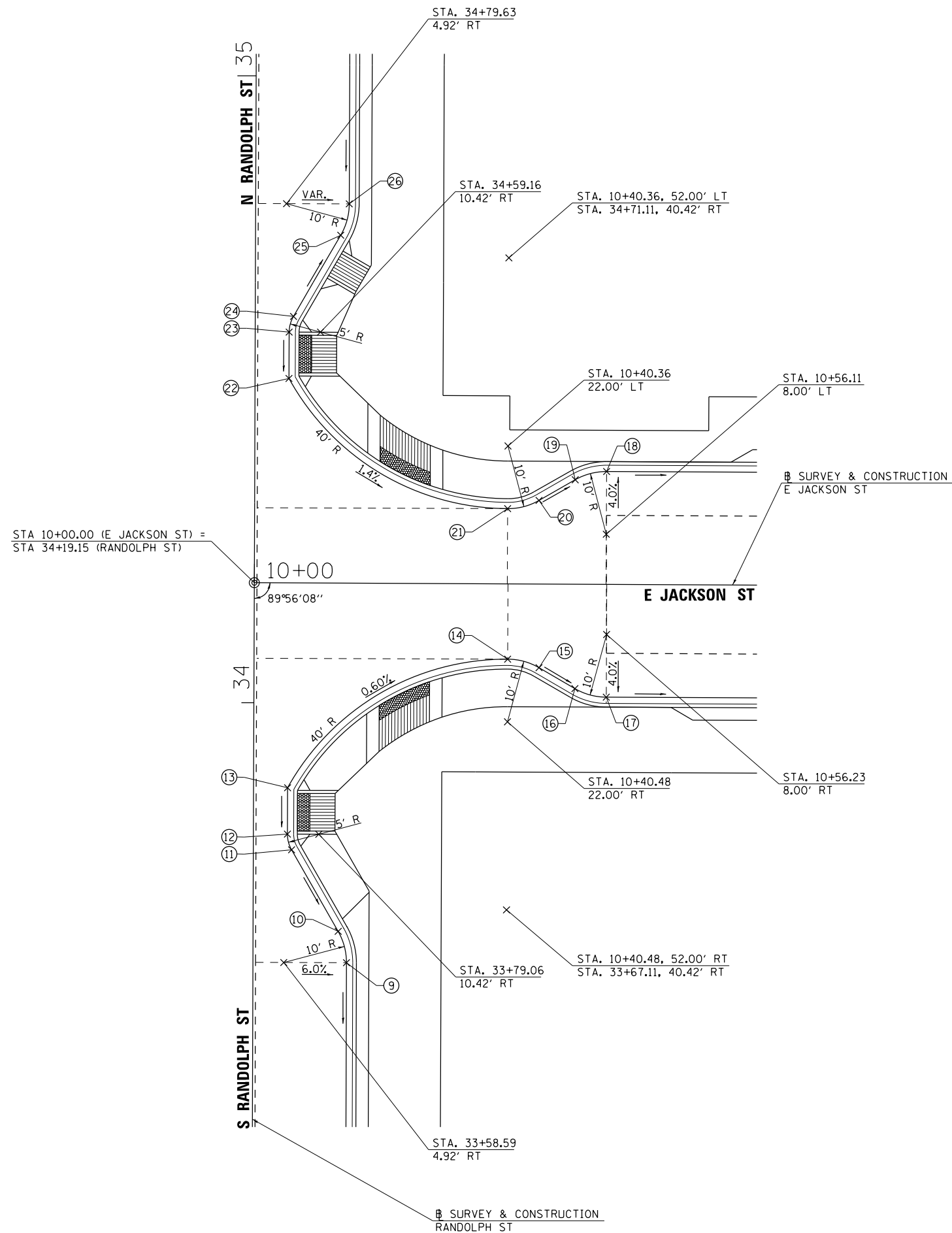
FILE NAME =	USER NAME = JDeen	DESIGNED - JRB	REVISED -
V:\4554 - Macomb Downtown-PhiI&III (Macomb)\CADD\CADD Sheets\4554sht-Int01.dgn		DRAWN - TJD	REVISED -
	PLOT SCALE = 20.0000' / in.	CHECKED - JRB	REVISED -
#MODELNAME#	PLOT DATE = 12/13/2019	DATE - 10/10/19	REVISED -

**STATE OF ILLINOIS
DEPARTMENT OF TRANSPORTATION**

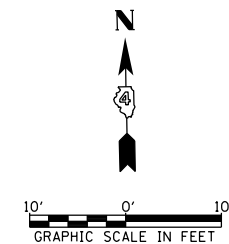
**CITY OF MACOMB - HISTORIC DOWNTOWN SQUARE STREETSCAPING
LAFAYETTE ST AND WEST JACKSON ST INTERSECTION DETAILS**

SCALE: 1"=10' SHEET 1 OF 9 SHEETS STA. TO STA.

F.A. RTE.	SECTION	COUNTY	TOTAL SHEETS	SHEET NO.
	14-00154-00-PV	MCDONOUGH	109	35
			CONTRACT NO. 89674	
ILLINOIS FED. AID PROJECT				



PT	RANDOLPH ST		JACKSON ST		ELEVATION
	STA	OFFSET	STA	OFFSET	
9	33+58.59	14.92' RT	10+14.98	60.55' RT	704.55
10	33+63.59	13.58' RT	10+13.64	55.55' RT	704.74
11	33+76.56	6.09' RT	10+06.13	42.58' RT	705.27
12	33+79.06	5.42' RT	10+05.46	40.09' RT	705.36
13	33+86.47	5.42' RT	10+05.45	32.68' RT	705.41
14	34+07.11	40.46' RT	10+40.48	12.00' RT	705.14
15	34+05.76	45.46' RT	10+45.48	13.34' RT	705.01
16	34+02.44	51.21' RT	10+51.23	16.66' RT	704.85
17	34+01.09	56.21' RT	10+56.23	18.00' RT	704.72
18	34+37.09	56.13' RT	10+56.11	18.00' LT	704.72
19	34+35.76	51.13' RT	10+51.11	16.66' LT	704.85
20	34+32.44	45.37' RT	10+45.36	13.34' LT	705.01
21	34+31.11	40.37' RT	10+40.36	12.00' LT	705.14
22	34+51.74	5.42' RT	10+05.38	32.60' LT	705.73
23	34+59.16	5.42' RT	10+05.37	40.01' LT	705.76
24	34+61.66	6.09' RT	10+06.04	42.51' LT	705.72
25	34+74.63	13.58' RT	10+13.51	55.49' LT	705.48
26	34+79.63	14.92' RT	10+14.85	60.49' LT	705.40



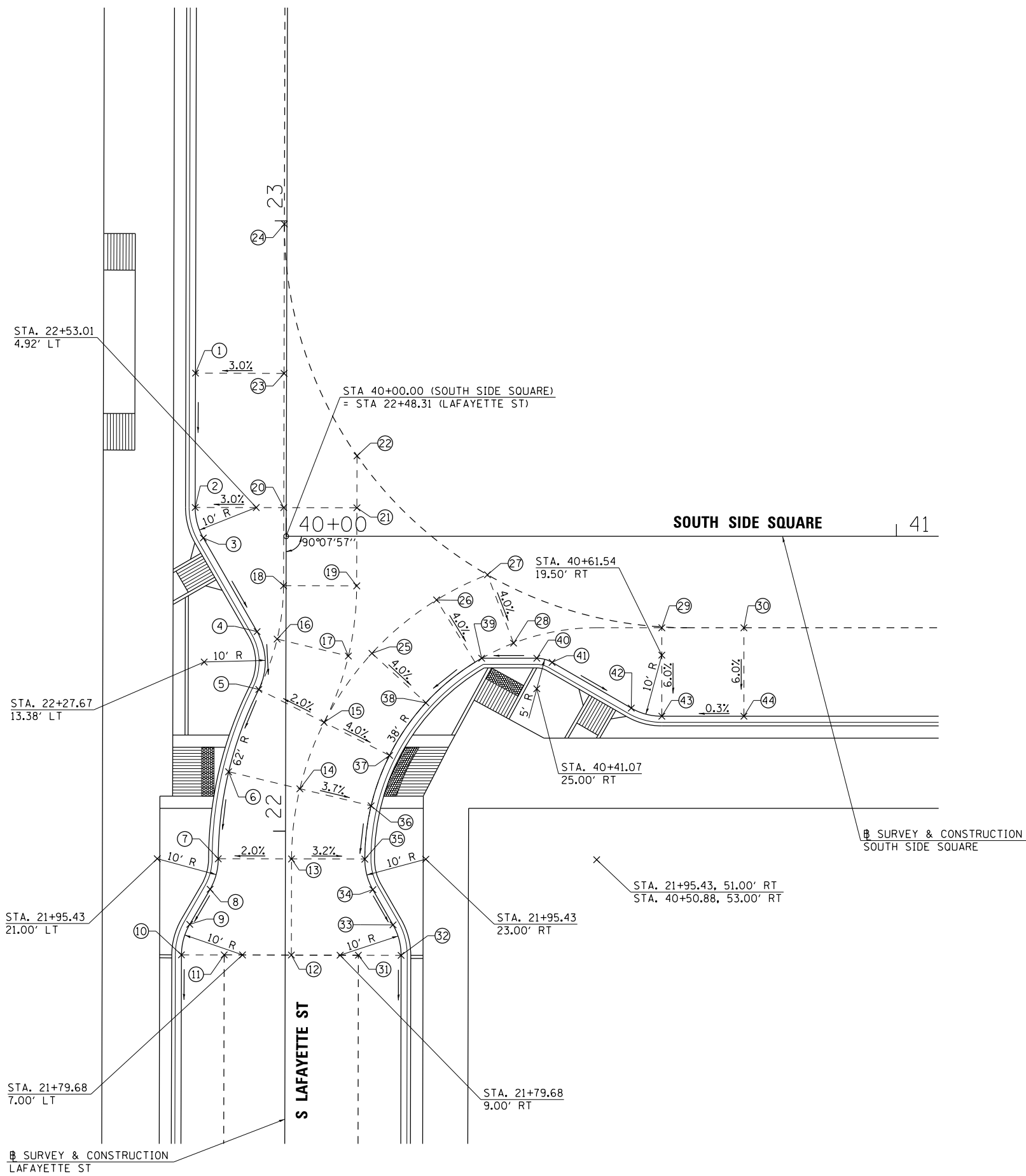
FILE NAME =	USER NAME = JDeen	DESIGNED - JRB	REVISED -
V:\4554 - Macomb Downtown-PhiI&III (Macomb)\CADD\CADD Sheets\4554sht-Int02.dgn		DRAWN - TJD	REVISED -
#MODELNAME#	PLOT SCALE = 20.0000' / in.	CHECKED - JRB	REVISED -
	PLOT DATE = 12/13/2019	DATE - 10/10/19	REVISED -

**STATE OF ILLINOIS
DEPARTMENT OF TRANSPORTATION**

**CITY OF MACOMB - HISTORIC DOWNTOWN SQUARE STREETSCAPING
RANDOLPH ST AND EAST JACKSON ST INTERSECTION DETAILS**

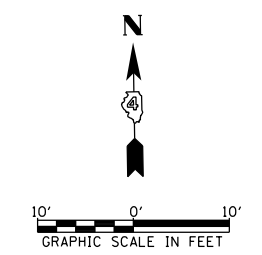
SCALE: 1"=10' SHEET 2 OF 9 SHEETS STA. TO STA.

F.A. RTE.	SECTION	COUNTY	TOTAL SHEETS	SHEET NO.
	14-00154-00-PV	MCDONOUGH	109	36
			CONTRACT NO. 89674	
ILLINOIS FED. AID PROJECT				



PT	LAFAYETTE ST		SOUTH SIDE SQUARE		ELEVATION
	STA	OFFSET	STA	OFFSET	
1	22+75.00	14.92' LT			705.07
2	22+53.01	14.92' LT			704.67
3	22+48.01	13.58' LT			704.63
4	22+32.67	4.72' LT			704.49
5	22+23.19	4.44' LT			704.43
6	22+09.69	9.34' LT			704.36
7	21+95.43	11.00' LT			704.27
8	21+90.43	12.34' LT			704.14
9	21+84.68	15.66' LT			703.99
10	21+79.68	17.00' LT			703.86
11	21+79.68	10.00' LT			704.13 (E)
12	21+79.68	1.00' RT	40+00.68	68.64' RT	704.35 (E)
13	21+95.43	1.00' RT	40+00.88	52.88' RT	704.51
14	22+06.93	2.34' RT	40+02.25	41.39' RT	704.60
15	22+17.82	6.29' RT	40+06.22	30.51' RT	704.67
16	22+31.46	1.44' LT			704.59
17	22+28.70	10.24' RT	40+10.20	19.63' RT	704.83
18	22+40.20	0.42' LT			704.84
19	22+40.20	11.58' RT	40+11.56	8.14' RT	705.08
20	22+53.01	0.42' LT			705.11
21	22+53.01	11.58' RT	40+11.59	4.67' RT	705.35
22	22+61.52	11.58' RT	40+11.61	13.18' LT	705.47 (E)
23	22+75.00	0.42' LT			705.50
24	22+99.46	0.42' LT			705.76 (E)
25	22+29.15	14.09' RT	40+14.04	19.19' RT	704.75
26	22+37.94	24.68' RT	40+24.65	10.43' RT	705.07
27	22+42.07	32.99' RT	40+32.98	6.31' RT	705.43 (E)
28	22+30.88	37.31' RT	40+37.27	17.52' RT	704.95
29	22+33.45	61.58' RT	40+61.54	15.00' RT	705.51
30	22+33.48	75.03' RT	40+75.00	15.00' RT	705.55 (E)
31	21+79.68	12.00' RT	40+11.84	68.66' RT	704.13 (E)
32	21+79.68	19.00' RT	40+18.84	68.68' RT	703.86
33	21+84.68	17.66' RT	40+17.51	63.67' RT	703.94
34	21+90.43	14.34' RT	40+14.21	57.92' RT	704.05
35	21+95.43	13.00' RT	40+12.88	52.91' RT	704.13
36	22+04.17	14.02' RT	40+13.92	44.17' RT	704.16
37	22+12.44	17.02' RT	40+16.94	35.91' RT	704.19
38	22+21.06	22.95' RT	40+22.88	27.30' RT	704.27
39	22+28.39	32.08' RT	40+32.04	20.00' RT	704.65
40	22+28.41	41.12' RT	40+41.07	20.00' RT	704.89
41	22+27.74	43.62' RT	40+43.57	20.67' RT	704.86
42	22+20.28	56.61' RT	40+56.54	28.16' RT	704.70
43	22+18.95	61.61' RT	40+61.54	29.50' RT	704.64
44	22+18.98	75.07' RT	40+75.00	29.50' RT	704.68

(E) EXISTING ELEVATION



FILE NAME =	USER NAME = JDeen	DESIGNED - JRB	REVISED -
V:\4554 - Macomb Downtown-PhiII&III (Macomb)\CADD\CADD Sheets\4554sht-Int05.dgn		DRAWN - TJD	REVISED -
#MODELNAME#	PLOT SCALE = 20.0000' / in.	CHECKED - JRB	REVISED -
	PLOT DATE = 12/13/2019	DATE - 10/10/19	REVISED -

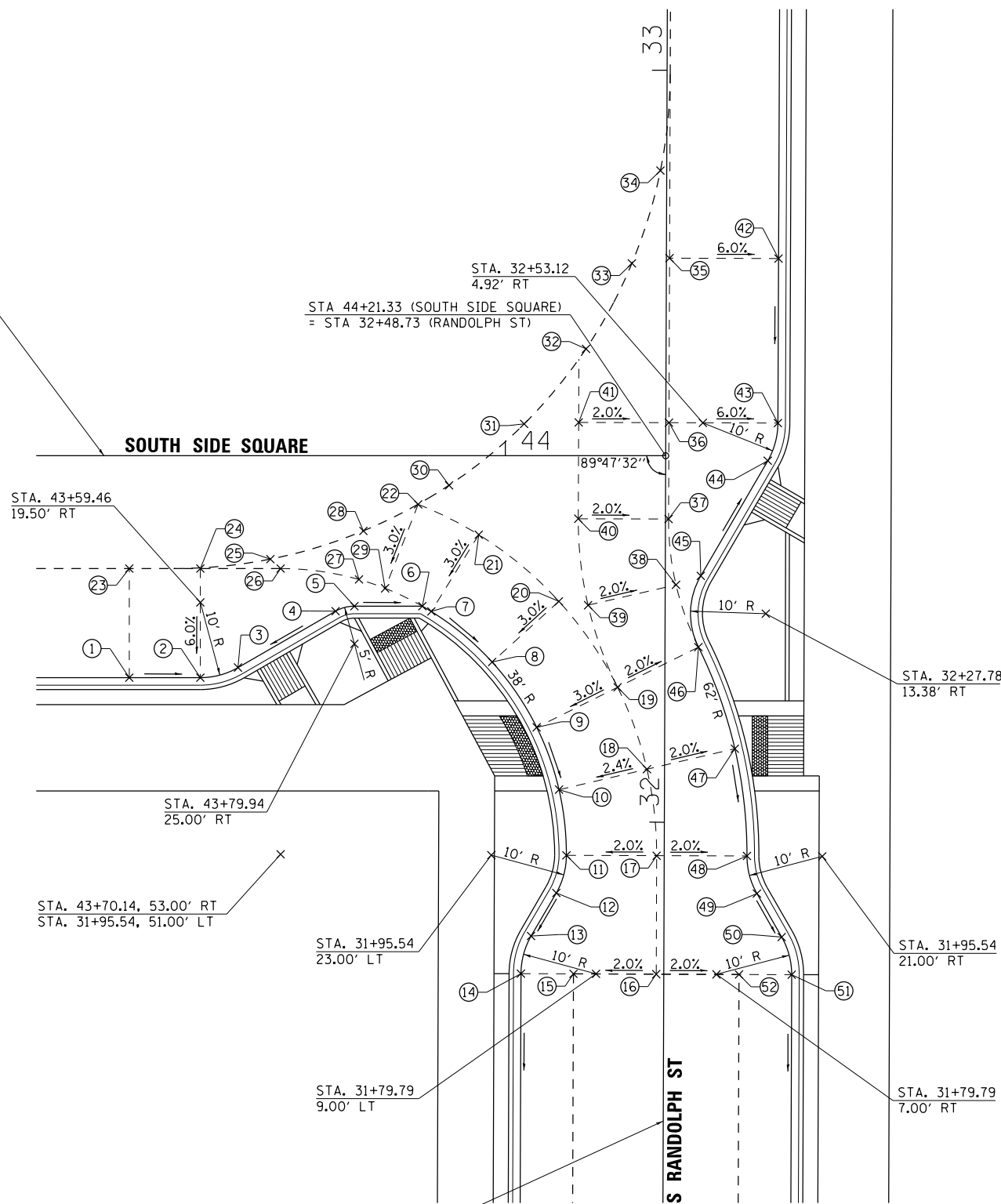
**STATE OF ILLINOIS
DEPARTMENT OF TRANSPORTATION**

**CITY OF MACOMB - HISTORIC DOWNTOWN SQUARE STREETSCAPING
LAFAYETTE ST AND SOUTH SIDE SQUARE INTERSECTION DETAILS**

SCALE: 1"=10' SHEET 3 OF 9 SHEETS STA. TO STA.

F.A. RTE.	SECTION	COUNTY	TOTAL SHEETS	SHEET NO.
	14-00154-00-PV	MCDONOUGH	109	37
			CONTRACT NO. 89674	
ILLINOIS FED. AID PROJECT				

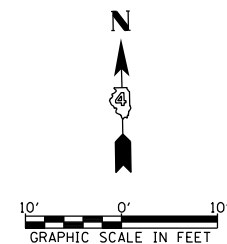
Ⓟ SURVEY & CONSTRUCTION
SOUTH SIDE SQUARE



Ⓟ SURVEY & CONSTRUCTION
RANDOLPH ST

PT	RANDOLPH ST		SOUTH SIDE SQUARE		ELEVATION
	STA	OFFSET	STA	OFFSET	
1	32+18.97	71.22' LT	43+50.00	29.50' RT	704.16
2	32+19.01	61.76' LT	43+59.46	29.50' RT	704.13
3	32+20.36	56.76' LT	43+64.46	28.16' RT	704.21
4	32+27.90	43.82' LT	43+77.44	20.67' RT	704.44
5	32+28.58	41.32' LT	43+79.94	20.00' RT	704.48
6	32+28.61	32.28' LT	43+88.98	20.00' RT	704.34
7	32+27.91	31.09' LT	43+90.16	20.71' RT	704.29
8	32+21.22	22.98' LT	43+98.25	27.43' RT	704.04
9	32+15.56	17.02' LT	44+04.18	36.11' RT	703.96
10	32+04.29	14.02' LT	44+07.15	44.39' RT	703.91
11	31+95.54	13.00' LT	44+08.14	53.14' RT	703.86
12	31+90.54	14.34' LT	44+06.78	58.13' RT	703.75
13	31+84.79	17.66' LT	44+03.44	63.87' RT	703.60
14	31+79.79	19.00' LT	44+02.08	68.87' RT	703.49
15	31+79.79	12.00' LT	44+09.08	68.89' RT	703.77 (E)
16	31+79.79	1.00' LT	44+20.08	68.93' RT	703.99 (E)
17	31+95.54	1.00' LT	44+20.14	53.18' RT	704.10
18	32+07.05	2.34' LT	44+18.84	41.67' RT	704.20
19	32+17.93	6.29' LT	44+14.93	30.78' RT	704.32
20	32+29.32	14.14' LT	44+07.12	19.35' RT	704.40
21	32+38.13	24.80' LT	43+96.49	10.51' RT	704.65
22	32+42.15	32.90' LT	43+88.41	6.46' RT	704.91
23	32+33.47	71.27' LT	43+50.00	15.00' RT	705.03 (E)
24	32+33.51	61.81' LT	43+59.46	15.00' RT	705.00 (E)
25	32+34.80	52.50' LT	43+68.78	13.74' RT	704.97 (E)
26	32+33.54	51.14' LT	43+70.14	15.00' RT	704.90
27	32+32.13	40.72' LT	43+80.55	16.45' RT	704.66
28	32+38.59	40.16' LT	43+81.13	10.00' RT	704.93 (E)
29	32+30.97	37.24' LT	43+84.02	17.63' RT	704.55
30	32+44.70	28.79' LT	43+92.52	3.93' RT	704.90 (E)
31	32+52.91	18.83' LT	44+02.51	4.25' LT	704.88 (E)
32	32+62.90	10.66' LT	44+10.72	14.21' LT	704.88 (E)
33	32+74.29	4.58' LT	44+16.84	25.58' LT	704.91 (E)
34	32+86.65	0.85' LT	44+20.62	37.92' LT	704.94 (E)
35	32+75.00	0.42' RT			704.83
36	32+53.12	0.42' RT			704.56
37	32+40.32	0.42' RT			704.39
38	32+31.58	1.44' RT			704.23
39	32+28.82	10.24' LT	44+11.01	19.88' RT	704.47
40	32+40.32	11.58' LT	44+09.71	8.37' RT	704.63
41	32+53.12	11.58' LT	44+09.76	4.43' LT	704.80
42	32+75.00	14.92' RT			703.96
43	32+53.12	14.92' RT			703.69
44	32+48.12	13.58' RT			703.77
45	32+32.78	4.72' RT			704.05
46	32+23.30	4.44' RT			704.08
47	32+09.81	9.34' RT			703.96
48	31+95.54	11.00' RT			703.86
49	31+90.54	12.34' RT			703.70
50	31+84.79	15.66' RT			703.51
51	31+79.79	17.00' RT			703.35
52	31+79.79	10.00' RT			703.77 (E)

(E) EXISTING ELEVATION



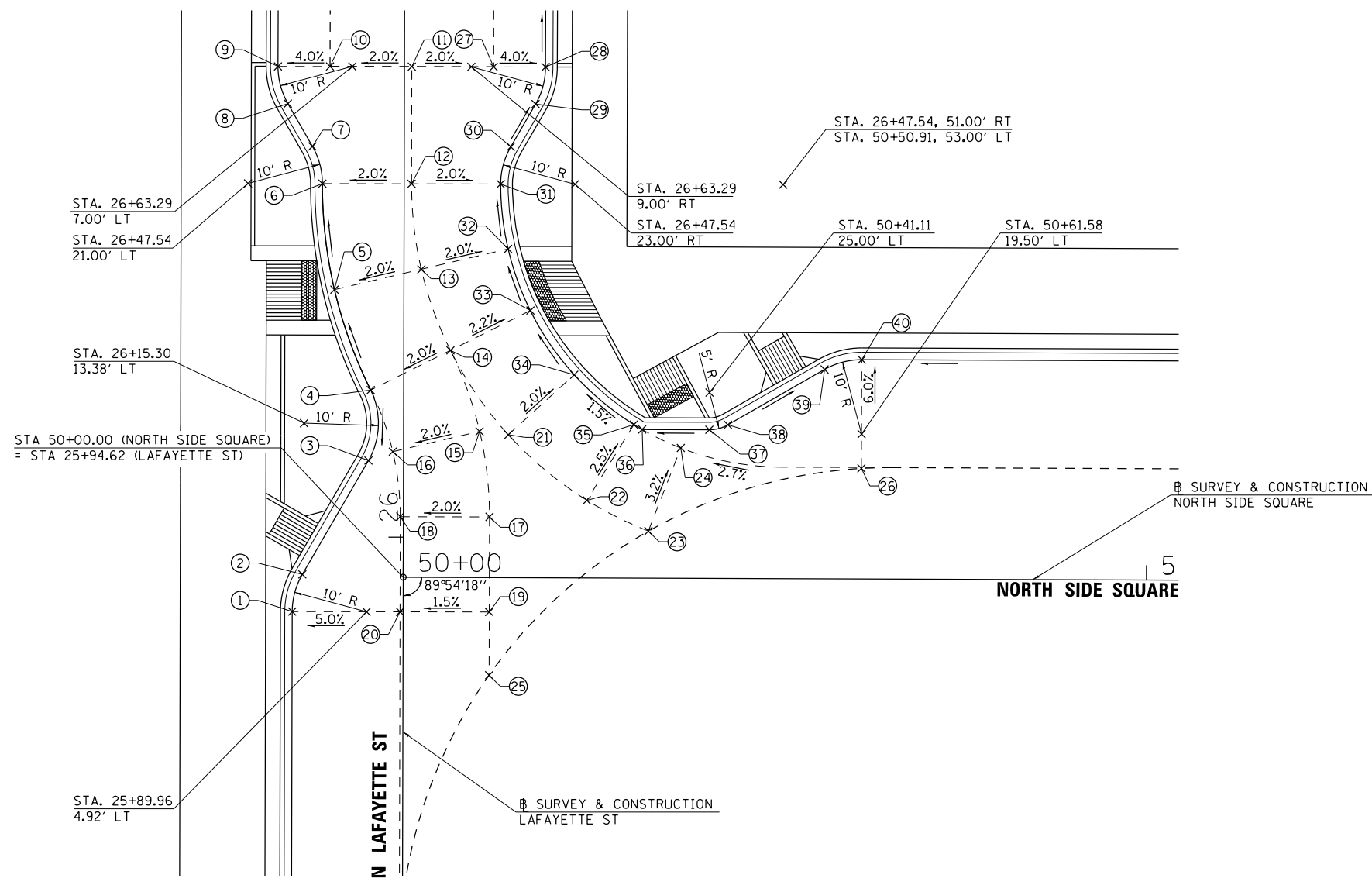
FILE NAME =	USER NAME = JDeen	DESIGNED - JRB	REVISED -
V:\4554 - Macomb Downtown-PhiI&III (Macomb)\CADD\CADD Sheets\4554sht-Int06.dgn		DRAWN - TJD	REVISED -
#MODELNAME#	PLOT SCALE = 20.0000' / in.	CHECKED - JRB	REVISED -
	PLOT DATE = 12/13/2019	DATE - 10/10/19	REVISED -

**STATE OF ILLINOIS
DEPARTMENT OF TRANSPORTATION**

**CITY OF MACOMB - HISTORIC DOWNTOWN SQUARE STREETSCAPING
RANDOLPH ST AND SOUTH SIDE SQUARE INTERSECTION DETAILS**

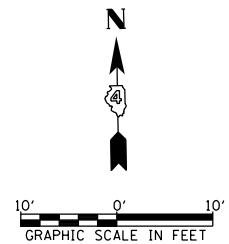
SCALE: 1"=10' SHEET 4 OF 9 SHEETS STA. TO STA.

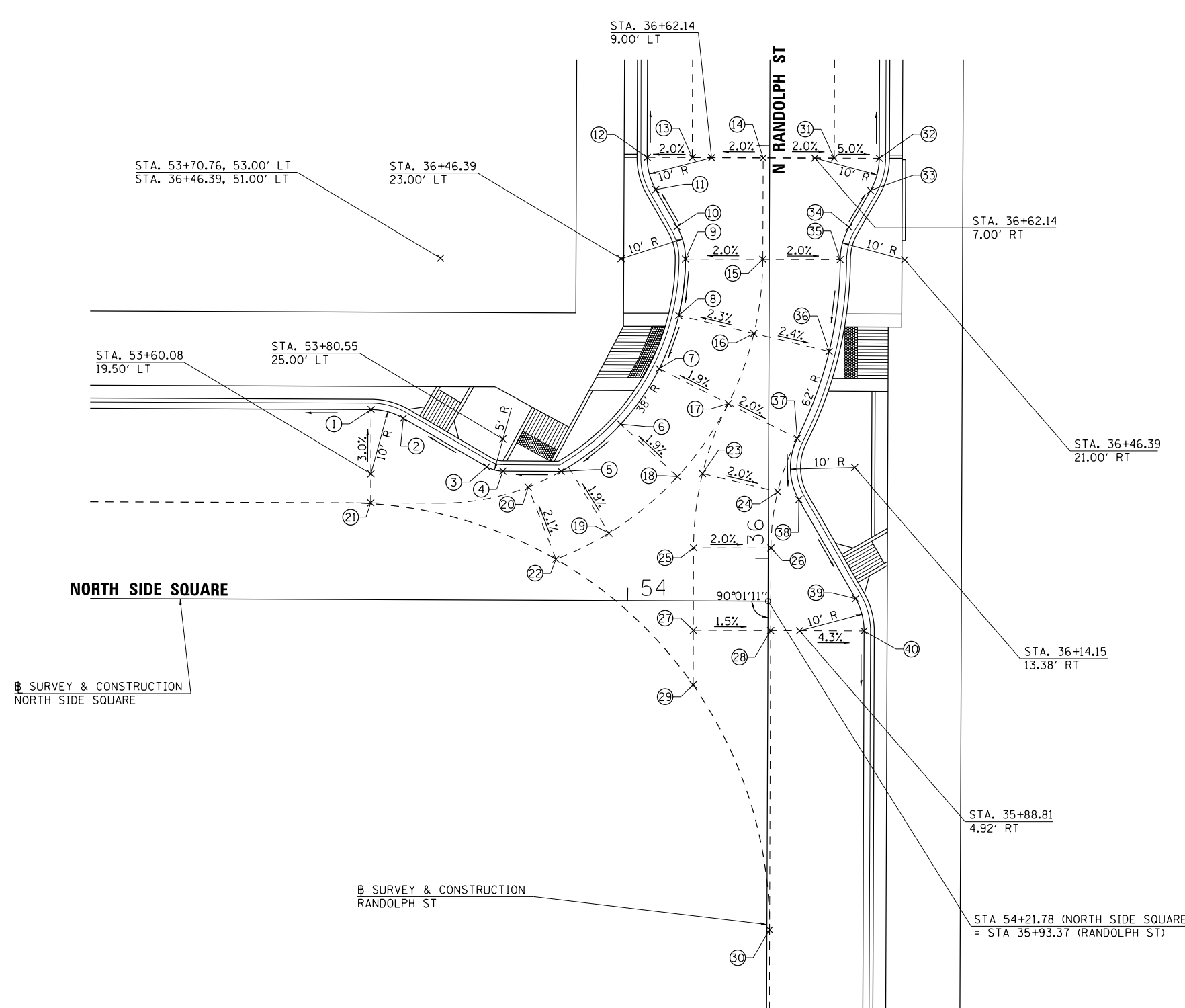
F.A. RTE.	SECTION	COUNTY	TOTAL SHEETS	SHEET NO.
	14-00154-00-PV	MCDONOUGH	109	38
			CONTRACT NO. 89674	
ILLINOIS FED. AID PROJECT				



PT	LAFAYETTE ST		NORTH SIDE SQUARE		ELEVATION
	STA	OFFSET	STA	OFFSET	
1	25+89.96	14.92' LT			704.78
2	25+94.96	13.57' LT			704.83
3	26+10.30	4.72' LT			705.01
4	26+19.78	4.44' LT			705.07
5	26+33.28	9.34' LT			705.03
6	26+47.54	11.00' LT			704.99
7	26+52.54	12.34' LT			704.90
8	26+58.29	15.66' LT			704.78
9	26+63.29	17.00' LT			704.69
10	26+63.29	10.00' LT			704.96 (E)
11	26+63.29	1.00' RT	50+00.89	68.67' LT	705.18 (E)
12	26+47.54	1.00' RT	50+00.91	52.92' LT	705.23
13	26+36.04	2.34' RT	50+02.27	41.42' LT	705.26
14	26+25.15	6.29' RT	50+06.24	30.54' LT	705.31
15	26+14.27	10.24' RT	50+10.21	19.66' LT	705.39
16	26+11.51	1.44' LT			705.15
17	26+02.77	11.58' RT	50+11.57	8.16' LT	705.51
18	26+02.77	0.42' RT			705.27
19	25+89.96	11.58' RT	50+11.59	4.64' RT	705.69
20	25+89.96	0.42' LT			705.51
21	26+13.81	14.09' RT	50+14.06	19.21' LT	705.33
22	26+05.02	24.69' RT	50+24.67	10.44' LT	705.55
23	26+00.90	32.98' RT	50+32.97	6.33' LT	705.76 (E)
24	26+12.09	37.30' RT	50+37.28	17.53' LT	705.38
25	25+81.46	11.58' RT	50+11.61	13.14' RT	705.78 (E)
26	26+09.40	61.61' RT	50+61.58	14.87' LT	705.88 (E)
27	26+63.29	12.00' RT	50+11.89	68.69' LT	704.96 (E)
28	26+63.29	19.00' RT	50+18.89	68.70' LT	704.69
29	26+58.29	17.66' RT	50+17.55	63.70' LT	704.78
30	26+52.54	14.34' RT	50+14.24	57.94' LT	704.90
31	26+47.54	13.00' RT	50+12.91	52.94' LT	704.99
32	26+38.80	14.02' RT	50+13.95	44.20' LT	705.02
33	26+30.53	17.02' RT	50+16.96	35.93' LT	705.05
34	26+21.90	22.95' RT	50+22.90	27.32' LT	705.09
35	26+15.23	31.01' RT	50+30.97	20.65' LT	705.25
36	26+14.57	32.10' RT	50+32.07	20.00' LT	705.27
37	26+14.56	41.14' RT	50+41.11	20.00' LT	705.34
38	26+15.22	43.64' RT	50+43.61	20.67' LT	705.30
39	26+22.69	56.63' RT	50+56.58	28.16' LT	705.09
40	26+24.02	61.63' RT	50+61.58	29.50' LT	705.01

(E) EXISTING ELEVATION





PT	RANDOLPH ST		NORTH SIDE SQUARE		ELEVATION
	STA	OFFSET	STA	OFFSET	
1	36+22.89	61.69' LT	53+60.08	29.50' LT	706.35
2	36+21.55	56.69' LT	53+65.08	28.16' LT	706.37
3	36+14.05	43.72' LT	53+78.05	20.67' LT	706.41
4	36+13.38	41.22' LT	53+80.55	20.00' LT	706.42
5	36+13.38	32.17' LT	53+89.60	20.00' LT	706.45
6	36+20.74	22.96' LT	53+98.81	27.36' LT	706.49
7	36+29.37	17.02' LT	54+04.75	36.00' LT	706.53
8	36+37.65	14.02' LT	54+07.75	44.27' LT	706.57
9	36+46.39	13.00' LT	54+08.76	53.01' LT	706.60
10	36+51.39	14.34' LT	54+07.42	58.01' LT	706.55
11	36+57.14	17.66' LT	54+04.10	63.76' LT	706.50
12	36+62.14	19.00' LT	54+02.76	68.76' LT	706.45
13	36+62.14	12.00' LT	54+09.76	68.77' LT	706.59
14	36+62.14	1.00' LT	54+20.76	68.77' LT	706.81
15	36+46.39	1.00' LT	54+20.76	53.02' LT	706.84
16	36+34.88	2.34' LT	54+19.43	41.52' LT	706.85
17	36+24.00	6.29' LT	54+15.48	30.63' LT	706.76
18	36+12.64	14.10' LT	54+07.67	19.26' LT	706.72
19	36+03.84	24.73' LT	53+97.04	10.46' LT	706.68
20	36+10.95	37.28' LT	53+84.49	17.57' LT	706.50
21	36+08.39	61.70' LT	53+60.08	15.00' LT	706.78 (E)
22	35+99.76	32.95' LT	53+88.83	6.38' LT	706.75 (E)
23	36+13.11	10.24' LT	54+11.53	19.74' LT	706.64
24	36+10.35	1.44' RT	54+21.78	16.99' LT	706.40
25	36+01.61	11.58' LT	54+10.19	8.24' LT	706.54
26	36+01.61	0.42' RT	54+21.78	8.24' LT	706.30
27	35+88.81	11.58' LT	54+10.20	4.56' RT	706.53
28	35+88.81	0.42' RT			706.35
29	35+80.34	11.58' LT	54+10.20	13.03' RT	706.56 (E)
30	35+42.39	0.42' RT			706.33 (E)
31	36+62.14	10.00' RT			706.59
32	36+62.14	17.00' RT			706.24
33	36+57.14	15.66' RT			706.35
34	36+51.39	12.34' RT			706.49
35	36+46.39	11.00' RT			706.60
36	36+32.12	9.34' RT			706.56
37	36+18.63	4.44' RT			706.52
38	36+09.15	4.72' RT			706.28
39	35+93.81	13.58' RT			705.86
40	35+88.81	14.92' RT			705.73

(E) EXISTING ELEVATION

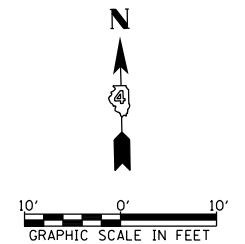
Ⓢ SURVEY & CONSTRUCTION
NORTH SIDE SQUARE

Ⓢ SURVEY & CONSTRUCTION
RANDOLPH ST

STA. 36+14.15
13.38' RT

STA. 35+88.81
4.92' RT

STA 54+21.78 (NORTH SIDE SQUARE)
= STA 35+93.37 (RANDOLPH ST)



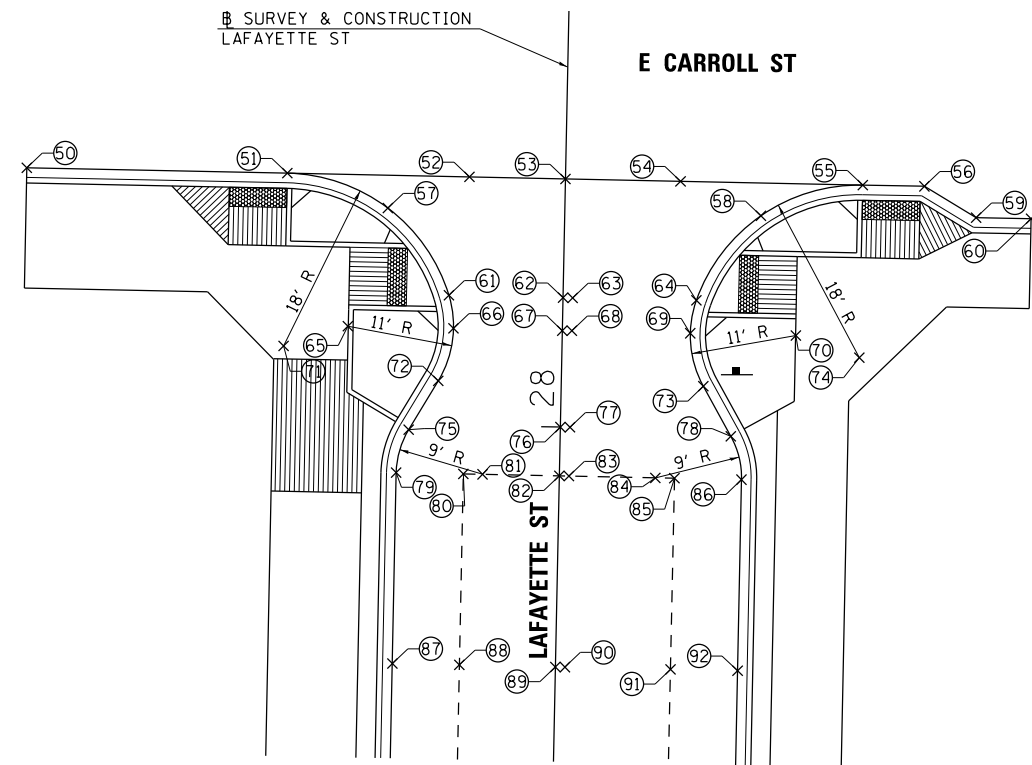
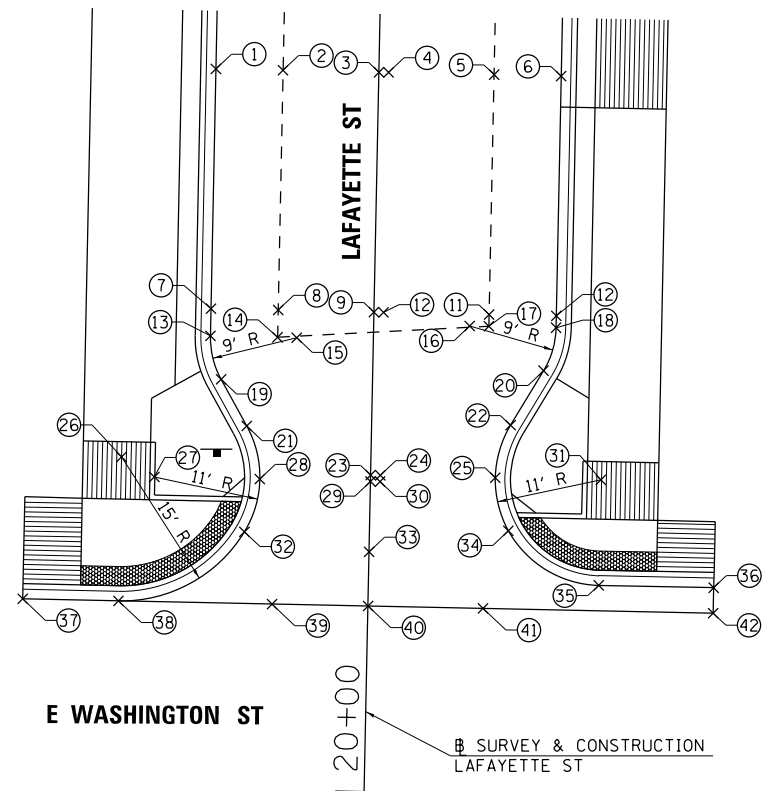
FILE NAME =	USER NAME = JDeen	DESIGNED - JRB	REVISED -
V:\4554 - Macomb Downtown-PhiI&III (Macomb)\CADD\CADD Sheets\4554sht-Int03.dgn		DRAWN - TJD	REVISED -
#MODELNAME#	PLOT SCALE = 20.0000' / in.	CHECKED - JRB	REVISED -
	PLOT DATE = 12/13/2019	DATE - 10/10/19	REVISED -

**STATE OF ILLINOIS
DEPARTMENT OF TRANSPORTATION**

**CITY OF MACOMB - HISTORIC DOWNTOWN SQUARE STREETSCAPING
RANDOLPH ST AND NORTH SIDE SQUARE INTERSECTION DETAILS**

SCALE: 1"=10' SHEET 6 OF 9 SHEETS STA. TO STA.

F.A. RTE.	SECTION	COUNTY	TOTAL SHEETS	SHEET NO.
	14-00154-00-PV	MCDONOUGH	109	40
			CONTRACT NO. 89674	
ILLINOIS FED. AID PROJECT				



PT	LAFAYETTE ST		ELEVATION
	STA	OFFSET	
1	20+75.00	17.00' LT	702.92
2	20+75.00	10.00' LT	703.20
3	20+75.00	0.00' RT	703.40
4	20+75.00	1.00' RT	703.42
5	20+75.00	12.00' RT	703.20
6	20+75.00	19.00' RT	702.92
7	20+50.00	17.00' LT	702.69
8	20+50.00	10.00' LT	702.97
9	20+50.00	0.00' RT	703.17
10	20+50.00	1.00' RT	703.19
11	20+50.00	12.00' RT	702.97
12	20+50.00	19.00' RT	702.69
13	20+47.16	17.00' LT	702.67
14	20+47.16	10.00' LT	702.95
15	20+47.16	8.00' LT	
16	20+48.76	10.00' RT	
17	20+48.76	12.00' RT	702.96
18	20+48.76	19.00' RT	702.68
19	20+42.66	15.79' LT	702.66
20	20+44.26	17.79' RT	702.67
21	20+37.85	13.02' LT	702.64

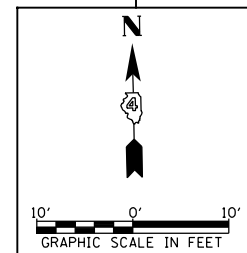
PT	LAFAYETTE ST		ELEVATION
	STA	OFFSET	
22	20+38.51	14.47' RT	702.65
23	20+33.01	0.00' RT	703.02
24	20+33.01	1.00' RT	703.04
25	20+33.01	13.00' RT	702.63
26	20+34.36	26.00' LT	
27	20+32.35	22.54' LT	
28	20+32.35	11.54' LT	702.62
29	20+32.35	0.00' RT	703.01
30	20+32.35	1.00' RT	703.03
31	20+33.01	24.00' RT	
32	20+26.82	13.03' LT	702.52
33	20+25.00	0.00' RT	702.95
34	20+27.51	14.47' RT	702.58
35	20+22.01	24.00' RT	702.47
36	20+22.01	35.99' RT	702.43 (E)
37	20+19.36	36.00' LT	702.22 (E)
38	20+19.36	26.00' LT	702.25 (E)
39	20+19.36	10.00' LT	702.54 (E)
40	20+19.36	0.00' RT	702.89 (E)
41	20+19.36	12.00' RT	702.57 (E)
42	20+19.36	35.97' RT	702.37 (E)

(E) = EXISTING ELEVATION

PT	LAFAYETTE ST		ELEVATION
	STA	OFFSET	
50	28+25.88	56.16' LT	703.85 (E)
51	28+25.88	29.00' LT	704.12 (E)
52	28+25.88	10.00' LT	704.41 (E)
53	28+25.88	0.00' RT	704.71 (E)
54	28+25.88	12.00' RT	704.43 (E)
55	28+25.88	31.00' RT	704.12 (E)
56	28+25.88	37.42' RT	704.02 (E)
57	28+22.46	18.44' LT	704.29
58	28+22.46	20.44' RT	704.29
59	28+22.72	42.88' RT	703.96 (E)
60	28+22.72	48.62' RT	704.00 (E)
61	28+13.49	11.9' LT	704.46
62	28+13.49	0.00' RT	704.73
63	28+13.49	1.00' RT	704.75
64	28+13.49	13.90' RT	704.46
65	28+10.06	22.35' LT	
66	28+10.06	11.35' LT	704.51
67	28+10.06	0.00' RT	704.74
68	28+10.06	1.00' RT	704.76
69	28+10.06	13.35' RT	704.51
70	28+10.06	24.35' RT	
71	28+07.88	29.00' LT	

PT	LAFAYETTE ST		ELEVATION
	STA	OFFSET	
72	28+04.56	12.82' LT	704.47
73	28+04.56	14.82' RT	704.47
74	28+07.88	31.00' RT	
75	27+99.42	15.79' LT	704.33
76	28+00.00	0.00' RT	704.76
77	28+00.00	1.00' RT	704.78
78	27+99.42	17.79' RT	704.33
79	27+94.92	17.00' LT	704.29
80	27+94.92	10.00' LT	704.57
81	27+94.92	8.00' LT	
82	27+94.92	0.00' RT	704.77
83	27+94.92	1.00' RT	704.79
84	27+94.92	10.00' RT	
85	27+94.92	12.00' RT	704.57
86	27+94.92	19.00' RT	704.29
87	27+75.00	17.00' LT	704.35
88	27+75.00	10.00' LT	704.63
89	27+75.00	0.00' RT	704.83
90	27+75.00	1.00' RT	704.85
91	27+75.00	12.00' RT	704.63
92	27+75.00	19.00' RT	704.35

(E) = EXISTING ELEVATION



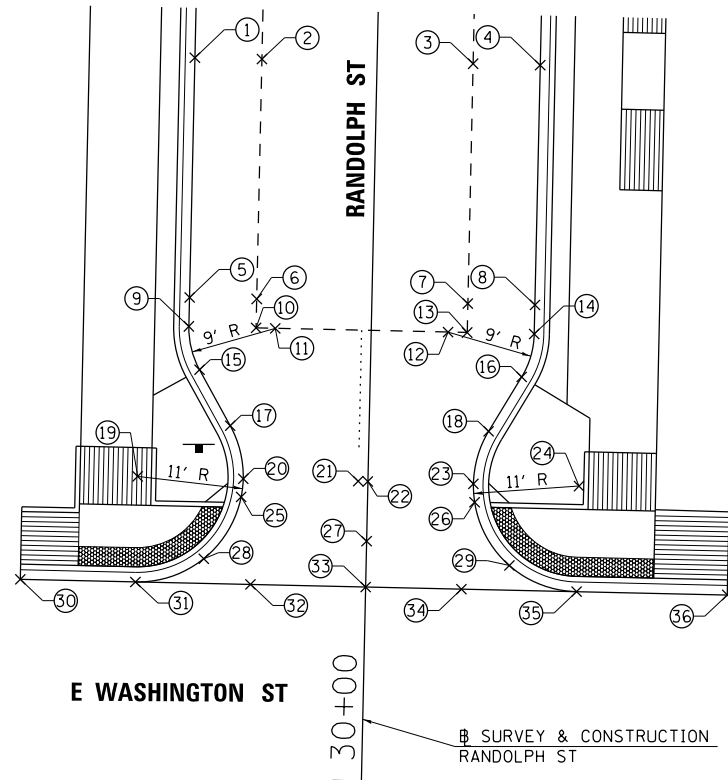
FILE NAME =	USER NAME = JDeen	DESIGNED - TCO	REVISED -
V:\4554 - Macomb Downtown-PhiI&III (Macomb)\CADD\CADD Sheets\4554sht-Int08.dgn		DRAWN - TJD	REVISED -
#MODELNAME#	PLOT SCALE = 20.0000' / in.	CHECKED -	REVISED -
	PLOT DATE = 12/13/2019	DATE - 10/10/19	REVISED -

STATE OF ILLINOIS
DEPARTMENT OF TRANSPORTATION

CITY OF MACOMB - HISTORIC DOWNTOWN SQUARE STREETSCAPING
LAFAYETTE ST INTERSECTION DETAILS

SCALE: 1"=10' SHEET 7 OF 9 SHEETS STA. TO STA.

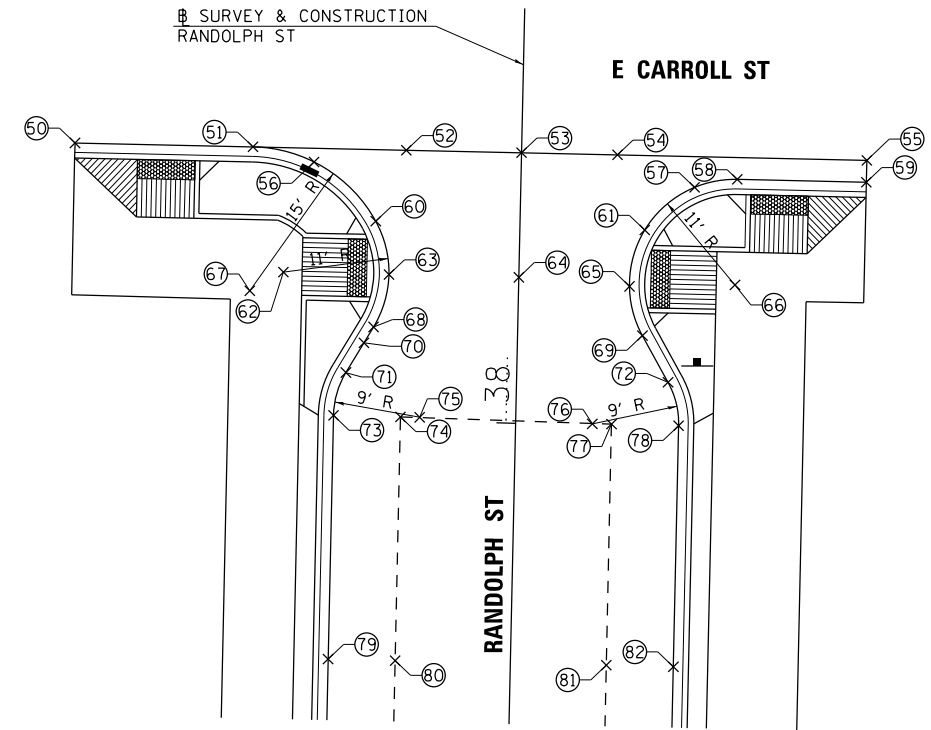
F.A. RTE.	SECTION	COUNTY	TOTAL SHEETS	SHEET NO.
	14-00154-00-PV	MCDONOUGH	109	41
			CONTRACT NO. 89674	
ILLINOIS FED. AID PROJECT				



PT	RANDOLPH ST		ELEVATION
	STA	OFFSET	
1	30+75.00	19.00' LT	702.39
2	30+75.00	12.00' RT	(E)
3	30+75.00	10.00' RT	(E)
4	30+75.00	17.00' RT	702.25
5	30+50.00	19.00' LT	702.08
6	30+50.00	12.00' LT	(E)
7	30+50.00	10.00' RT	(E)
8	30+50.00	17.00' RT	701.94
9	30+46.98	19.00' LT	702.04
10	30+46.98	12.00' LT	(E)
11	30+46.98	10.00' LT	
12	30+46.98	8.00' RT	
13	30+46.98	10.00' RT	(E)
14	30+46.98	17.00' RT	701.90
15	30+42.48	17.79' LT	702.03
16	30+42.48	15.79' RT	701.89
17	30+36.73	14.47' LT	702.01
18	30+36.73	12.47' RT	701.87

PT	RANDOLPH ST		ELEVATION
	STA	OFFSET	
19	30+31.23	24.00' LT	
20	30+31.23	13.00' LT	701.99
21	30+31.23	1.00' LT	702.33
22	30+31.23	0.00' RT	702.29
23	30+31.23	11.00' RT	701.85
24	30+31.23	22.00' RT	
25	30+29.32	13.17' LT	701.97
26	30+29.32	11.17' RT	701.83
27	30+25.00	0.00' RT	702.23
28	30+22.80	16.93' LT	701.90
29	30+22.80	14.93' RT	701.73
30	30+20.23	36.00' LT	(E)
31	30+20.23	24.00' LT	(E)
32	30+20.23	12.00' LT	(E)
33	30+20.23	0.00' RT	(E)
34	30+20.23	10.00' RT	(E)
35	30+20.23	22.00' RT	(E)
36	30+20.23	37.70' RT	(E)

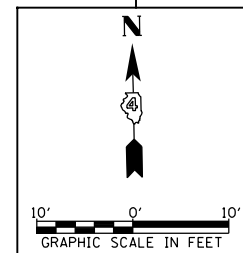
(E) = EXISTING ELEVATION



PT	RANDOLPH ST		ELEVATION
	STA	OFFSET	
50	38+28.21	46.55' LT	(E)
51	38+28.21	28.00' LT	(E)
52	38+28.21	12.00' LT	(E)
53	38+28.21	0.00' RT	(E)
54	38+28.21	10.00' RT	(E)
55	38+28.21	36.00' RT	(E)
56	38+26.78	21.60' LT	705.60
57	38+25.00	18.12' RT	705.60
58	38+25.93	22.55' RT	705.63
59	38+25.93	36.00' RT	(E)
60	38+20.75	15.03' LT	705.79
61	38+20.43	13.02' RT	705.77
62	38+15.22	24.54' LT	
63	38+15.22	13.54' LT	705.91
64	38+15.22	0.00' RT	706.16
65	38+14.53	11.55' RT	705.92
66	38+14.93	22.55' RT	

PT	RANDOLPH ST		ELEVATION
	STA	OFFSET	
67	38+13.21	28.00' LT	
68	38+09.72	15.02' LT	705.88
69	38+09.43	13.02' RT	705.86
70	38+08.04	15.99' LT	705.86
71	38+04.90	17.80' LT	705.88
72	38+04.63	15.79' RT	705.76
73	38+00.41	19.00' LT	705.90
74	38+00.41	12.00' LT	(E)
75	38+00.41	10.00' LT	(E)
76	38+00.13	8.00' RT	(E)
77	38+00.13	10.00' RT	(E)
78	38+00.13	17.00' RT	705.71
79	37+75.00	19.00' LT	706.08
80	37+75.00	12.00' LT	(E)
81	37+75.00	10.00' RT	(E)
82	37+75.00	17.00' RT	705.87

(E) = EXISTING ELEVATION



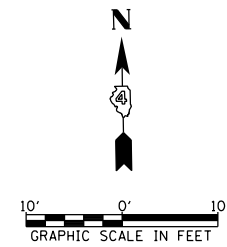
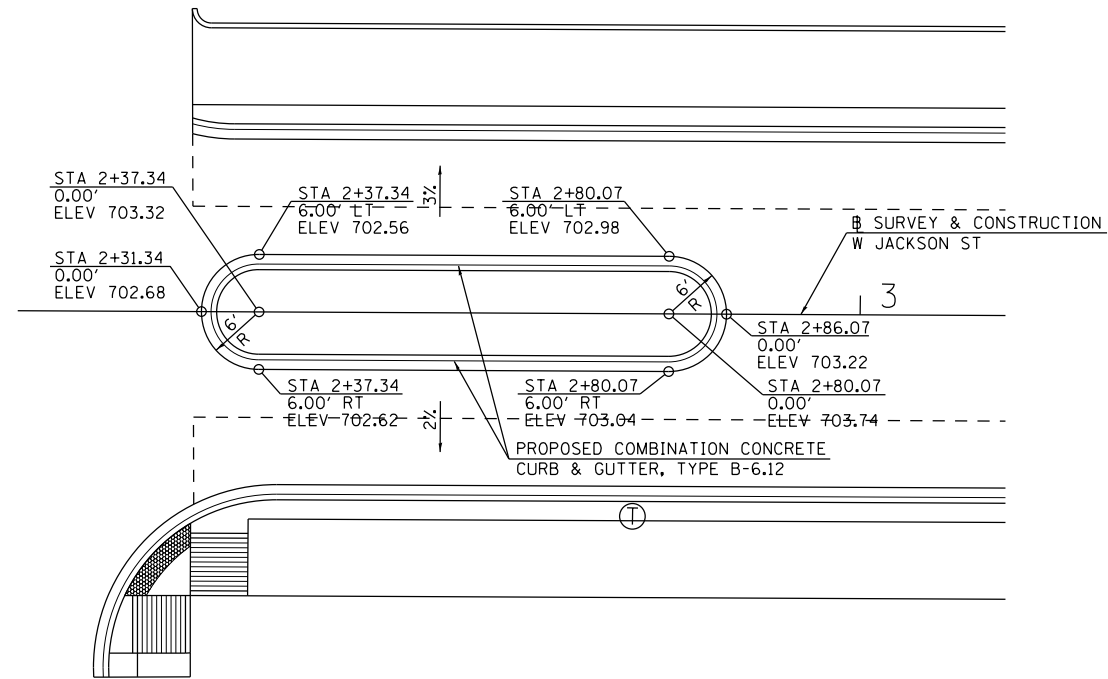
FILE NAME =	USER NAME = JDeen	DESIGNED - TCO	REVISED -
V:\4554 - Macomb Downtown-PhiI&III (Macomb)\CADD\CADD Sheets\4554sht-Int09.dgn		DRAWN - TJD	REVISED -
	PLOT SCALE = 20.0000' / in.	CHECKED -	REVISED -
MODELNAME	PLOT DATE = 12/13/2019	DATE - 10/10/19	REVISED -

STATE OF ILLINOIS
DEPARTMENT OF TRANSPORTATION

CITY OF MACOMB - HISTORIC DOWNTOWN SQUARE STREETSCAPING
RANDOLPH ST INTERSECTION DETAILS

SCALE: 1"=10' SHEET 8 OF 9 SHEETS STA. TO STA.

F.A. RTE.	SECTION	COUNTY	TOTAL SHEETS	SHEET NO.
	14-00154-00-PV	MCDONOUGH	109	42
			CONTRACT NO. 89674	
ILLINOIS FED. AID PROJECT				



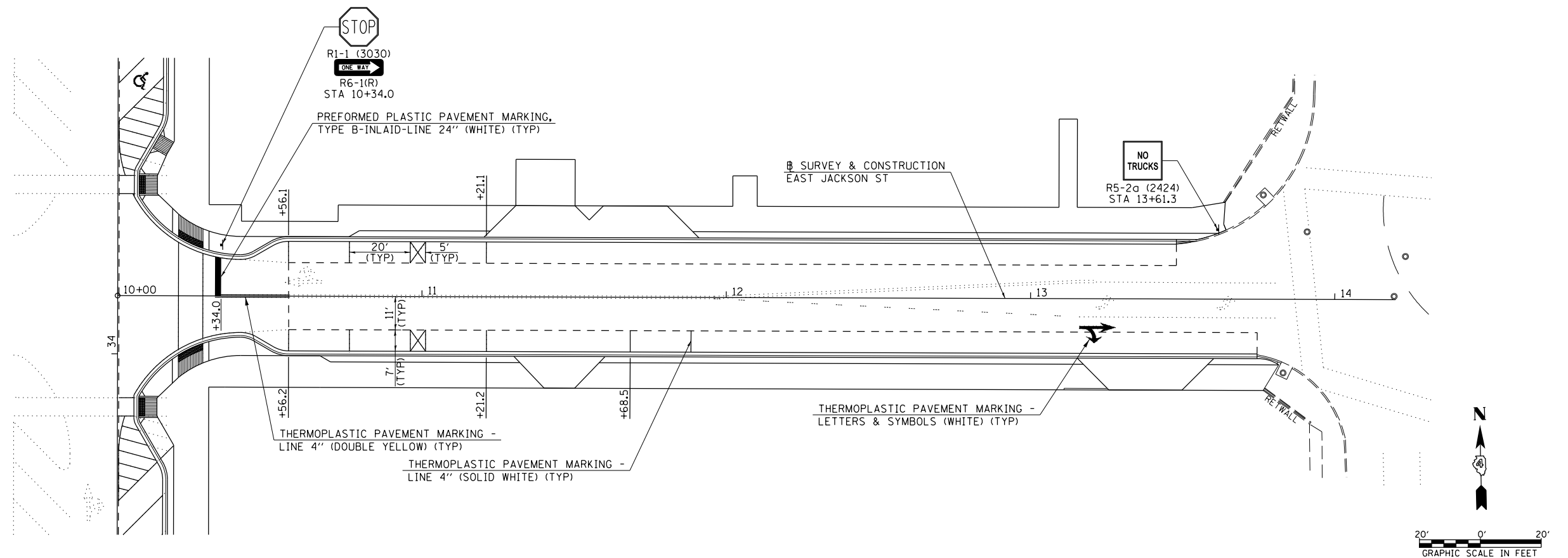
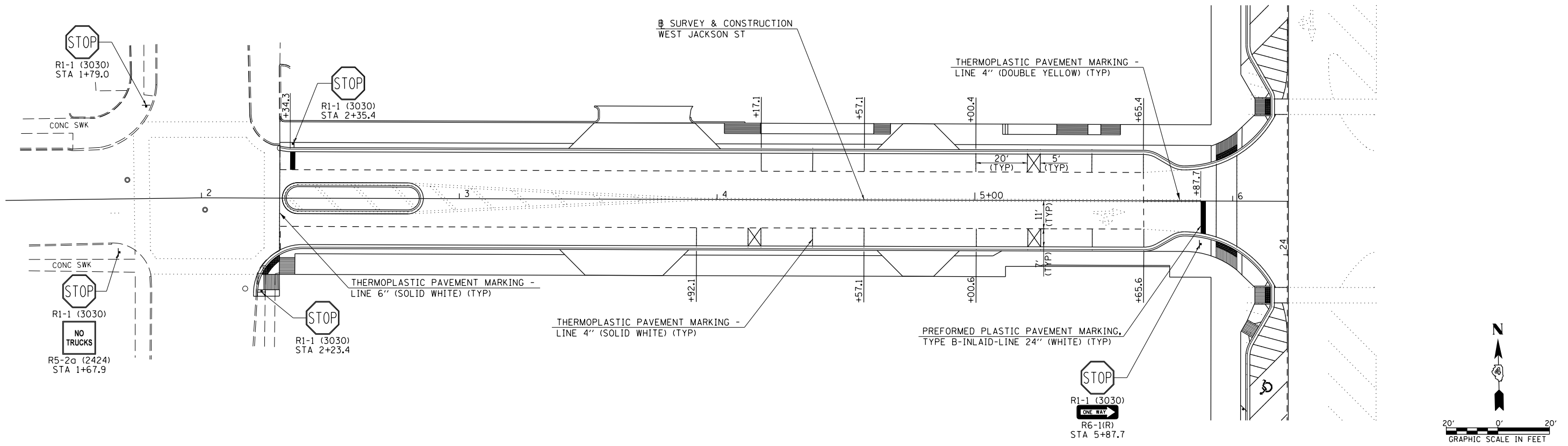
FILE NAME =	USER NAME = JDeen	DESIGNED -	REVISED -
V:\4554 - Macomb Downtown-PhI&III (Macomb)\CADD\CADD Sheets\4554sht-Int07.dgn		DRAWN - TJD	REVISED -
MODELNAME	PLOT SCALE = 20.0000' / in.	CHECKED - JRB	REVISED -
	PLOT DATE = 12/13/2019	DATE - 10/10/19	REVISED -

**STATE OF ILLINOIS
 DEPARTMENT OF TRANSPORTATION**

**CITY OF MACOMB - HISTORIC DOWNTOWN SQUARE STREETSCAPING
 W JACKSON ST MEDIAN DETAILS**

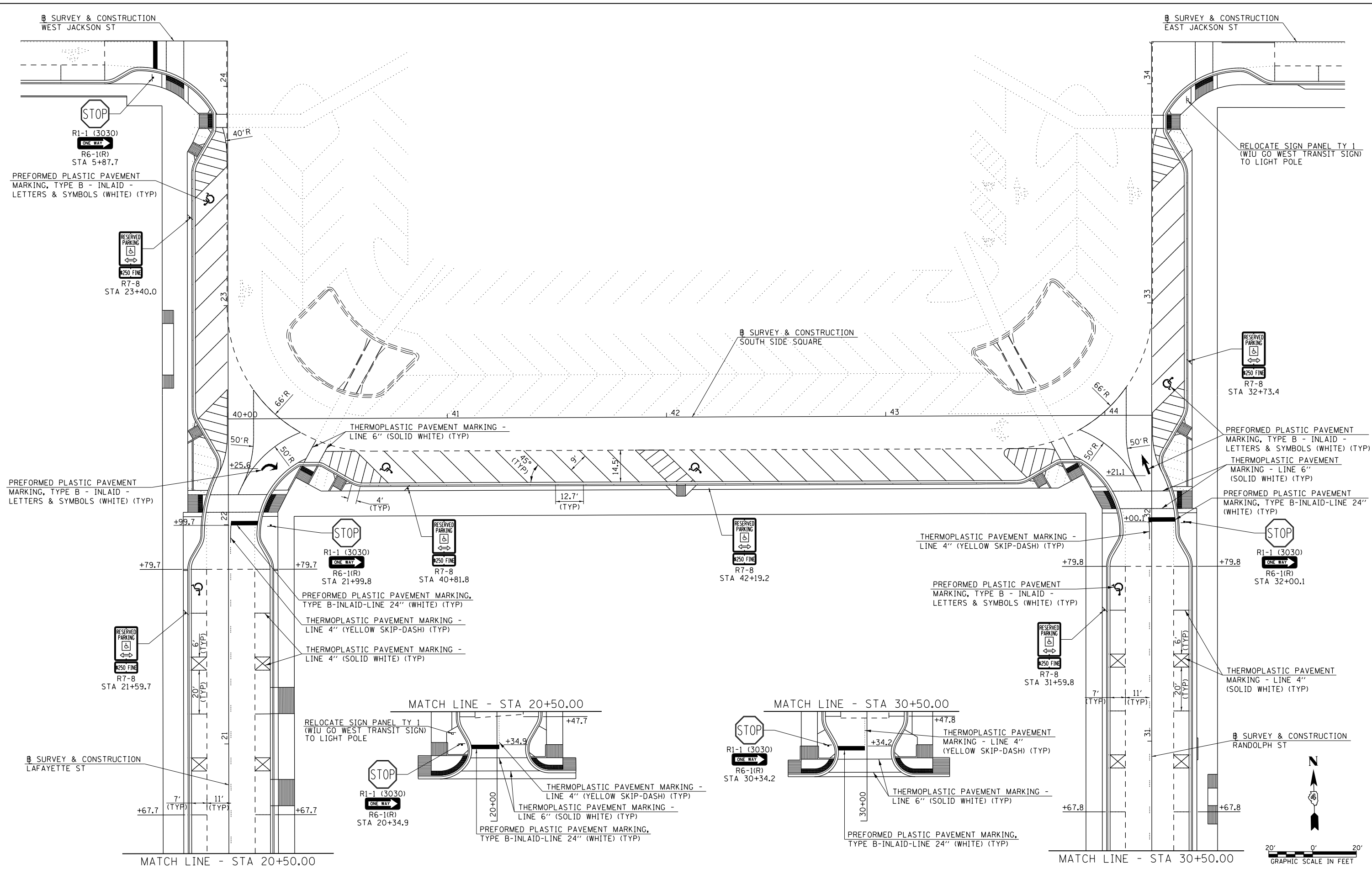
SCALE: 1"=10' SHEET 9 OF 9 SHEETS STA. TO STA.

F.A. RTE.	SECTION	COUNTY	TOTAL SHEETS	SHEET NO.
	14-00154-00-PV	MCDONOUGH	109	43
			CONTRACT NO. 89674	
ILLINOIS FED. AID PROJECT				



FILE NAME =	USER NAME = JDeen	DESIGNED - JRB	REVISED -	STATE OF ILLINOIS DEPARTMENT OF TRANSPORTATION	CITY OF MACOMB - HISTORIC DOWNTOWN SQUARE STREETSCAPING W JACKSON ST & E JACKSON ST SIGNING AND STRIPING PLAN	F.A. RTÉ.	SECTION	COUNTY	TOTAL SHEETS	SHEET NO.
V:\4554 - Macomb Downtown-PhiII&III (Macomb)\CADD\CADD Sheets\4554sht-pmk-sign-JACK.dwg	DRAWN - TJD	REVISED -				14-00154-00-PV	MCDONOUGH	109	44	
PLOT SCALE = 40.0000' / in.	CHECKED - JRB	REVISED -							CONTRACT NO. 89674	
#MODELNAME#	DATE - 10/10/19	REVISED -				ILLINOIS FED. AID PROJECT				

SCALE: 1"=20' SHEET 1 OF 3 SHEETS STA. TO STA.



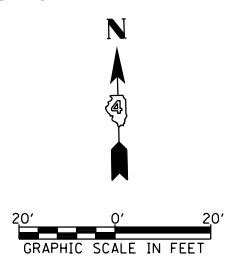
FILE NAME =	USER NAME = JDeen	DESIGNED - JRB	REVISED -
V:\4554 - Macomb Downtown-Phi&III (Macomb)\CADD\CADD Sheets\4554sh-pmk-sign-SSQUARE	DRAWN - TJD	REVISIONS	REVISIONS
#MODELNAME#	PLOT SCALE = 40.0000' / in.	CHECKED - JRB	REVISIONS
	PLOT DATE = 12/13/2019	DATE - 10/10/19	REVISIONS

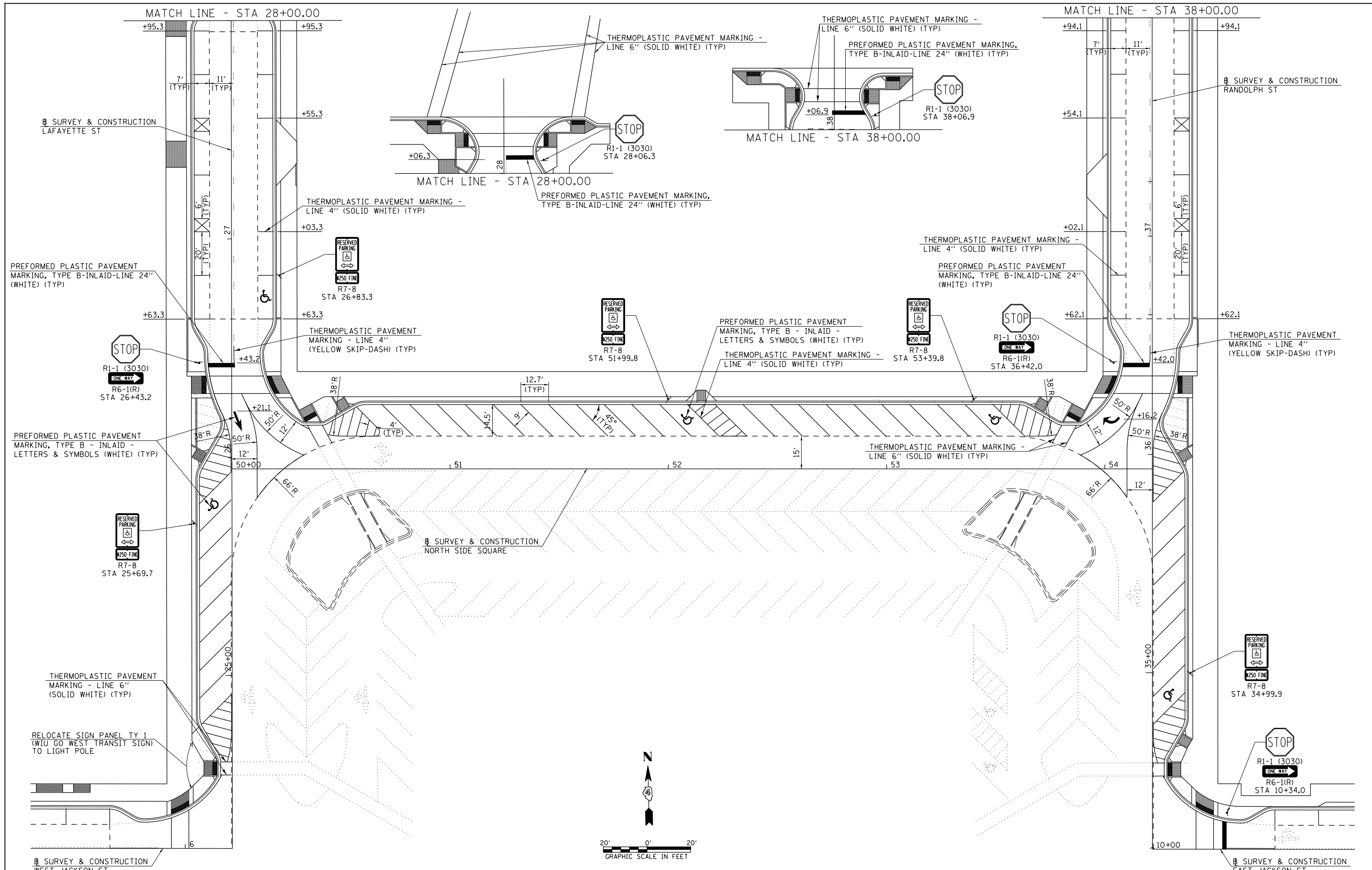
**STATE OF ILLINOIS
DEPARTMENT OF TRANSPORTATION**

**CITY OF MACOMB - HISTORIC DOWNTOWN SQUARE STREETSCAPING
SOUTH SIDE SQUARE SIGNING AND STRIPING PLAN**

SCALE: 1"=20' SHEET 2 OF 3 SHEETS STA. TO STA.

F.A. RTE.	SECTION	COUNTY	TOTAL SHEETS	SHEET NO.
	14-00154-00-PV	MCDONOUGH	109	45
CONTRACT NO. 89674			ILLINOIS FED. AID PROJECT	





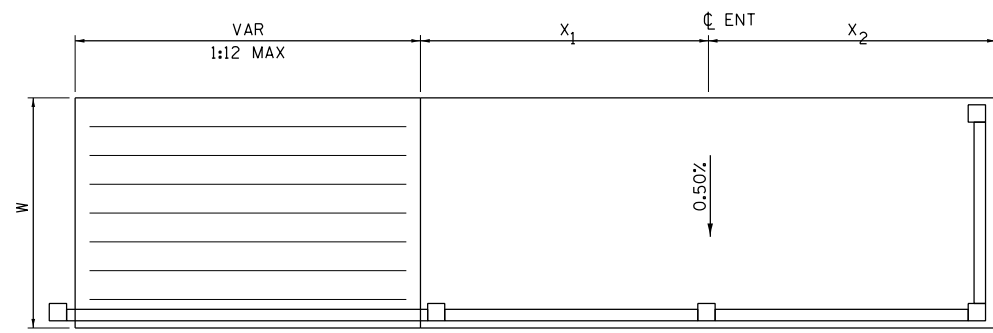
FILE NAME =	USER NAME = JDeen	DESIGNED - JRB	REVISED -
V:\4554 - Macomb Downtown-PhiII&III (Macomb)\CADD\CADD Sheets\4554sht.pmk.sign-NSQUARE	DRAWN - TJD	CHECKED - JRB	REVISED -
#MODELNAME#	PLOT SCALE = 40.0000' / in.	DATE - 10/10/19	REVISED -
	PLOT DATE = 12/13/2019		

**STATE OF ILLINOIS
DEPARTMENT OF TRANSPORTATION**

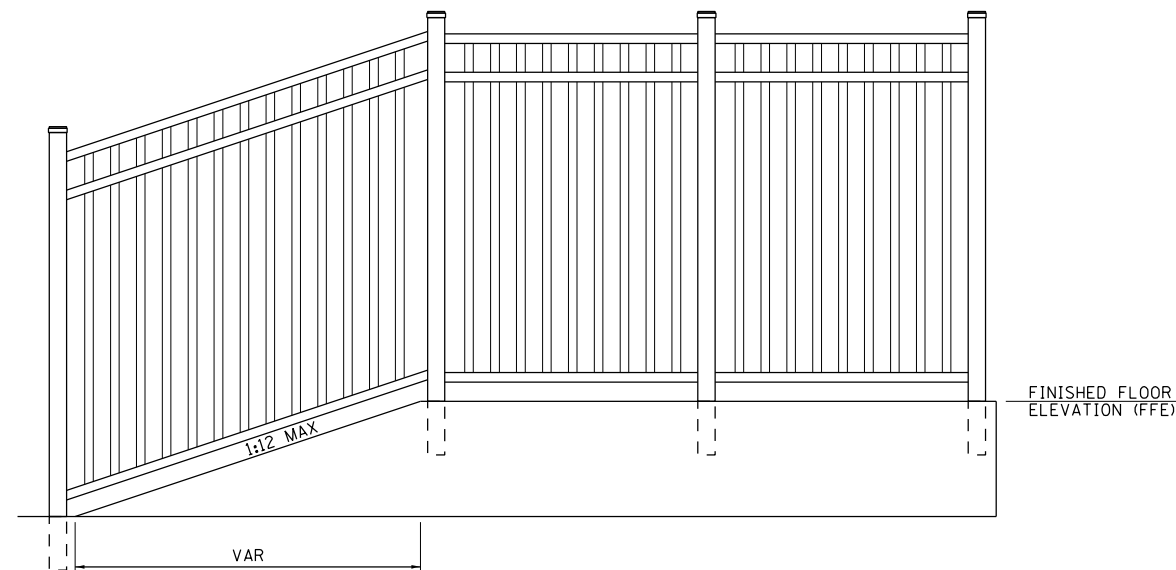
**CITY OF MACOMB - HISTORIC DOWNTOWN SQUARE STREETSICAPING
NORTH SIDE SQUARE SIGNING AND STRIPING PLAN**

SCALE: 1"=20' SHEET 3 OF 3 SHEETS STA. TO STA.

F.A. RTE.	SECTION	COUNTY	TOTAL SHEETS	SHEET NO.
	14-00154-00-PV	MCDONOUGH	109	46
			CONTRACT NO.	89674
ILLINOIS FED. AID PROJECT				

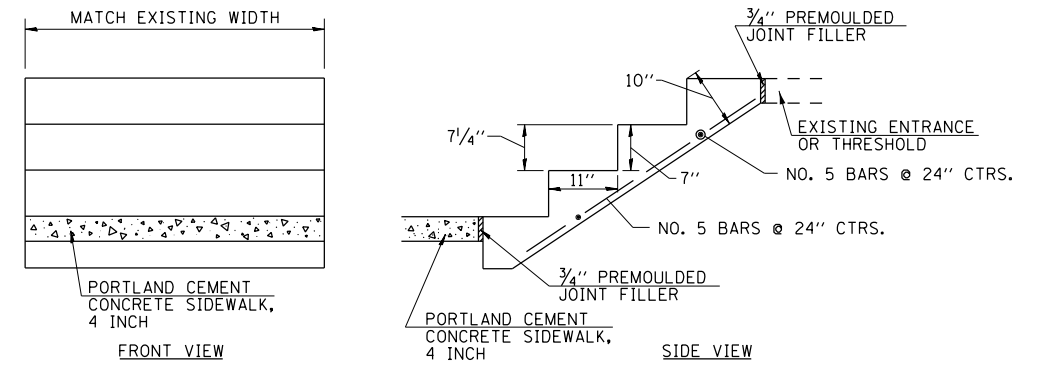


PLAN VIEW

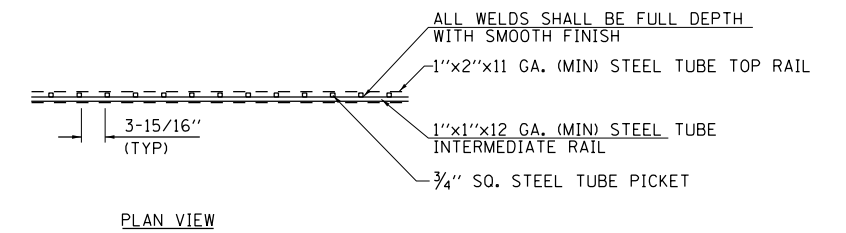


ELEVATION VIEW

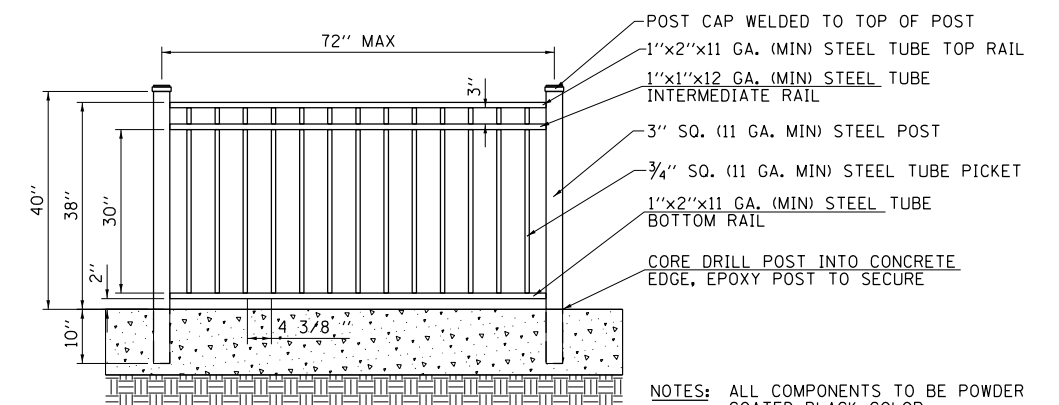
CONCRETE RAMP DETAIL



DETAIL OF CONCRETE STEPS



PLAN VIEW



ELEVATION VIEW

DECORATIVE HANDRAIL DETAIL

NOTES: ALL COMPONENTS TO BE POWDER COATED BLACK COLOR
ALL ATTACHMENT BRACKETS TO BE STAINLESS STEEL

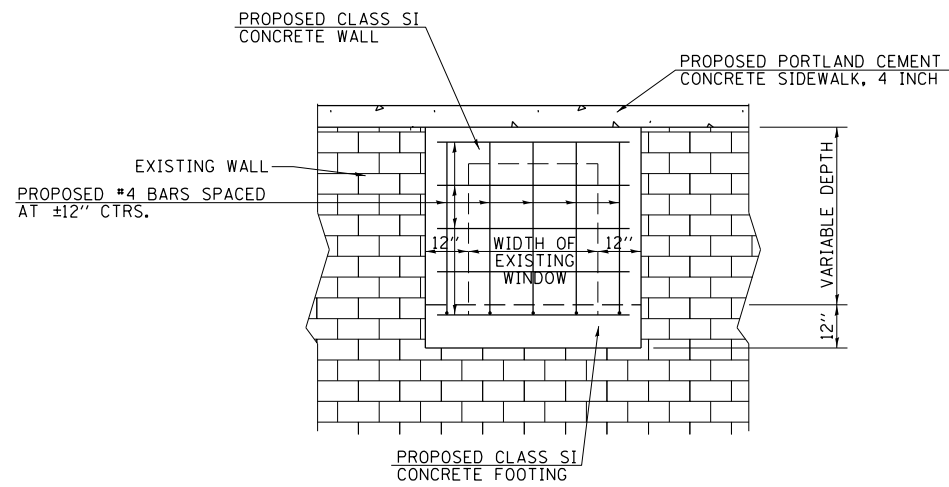
FILE NAME =	USER NAME = JDeen	DESIGNED - JRB	REVISED -
V:\4554 - Macomb Downtown-PhII&III (Macomb)\CADD\CADD Sheets\4554sht-SpDetail01.dgn		DRAWN - TJD	REVISED -
#MODELNAME#	PLOT SCALE = 10.0000 / in.	CHECKED - JRB	REVISED -
	PLOT DATE = 12/13/2019	DATE - 10/10/19	REVISED -

STATE OF ILLINOIS
DEPARTMENT OF TRANSPORTATION

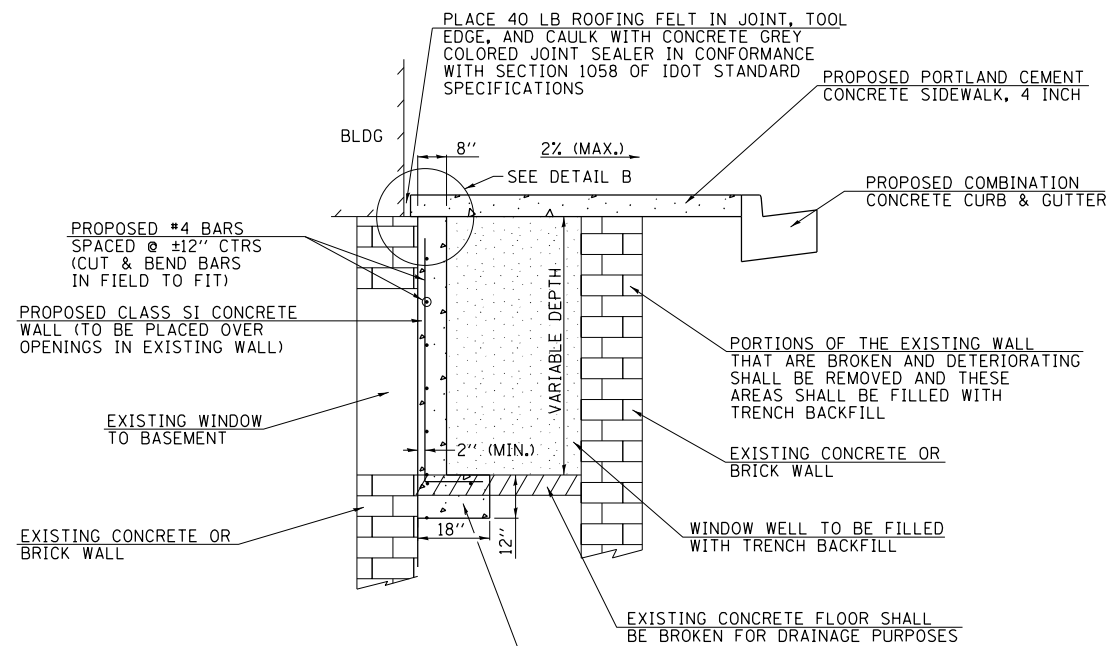
CITY OF MACOMB - HISTORIC DOWNTOWN SQUARE STREETSCAPING
SPECIAL DETAILS

SCALE: NONE SHEET 1 OF 4 SHEETS STA. TO STA.

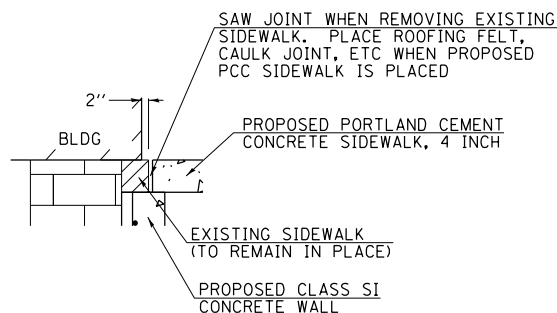
F.A. RTE.	SECTION	COUNTY	TOTAL SHEETS	SHEET NO.
	14-00154-00-PV	MCDONOUGH	109	47
			CONTRACT NO. 89674	
ILLINOIS FED. AID PROJECT				



FRONT VIEW



SIDE VIEW



DETAIL B

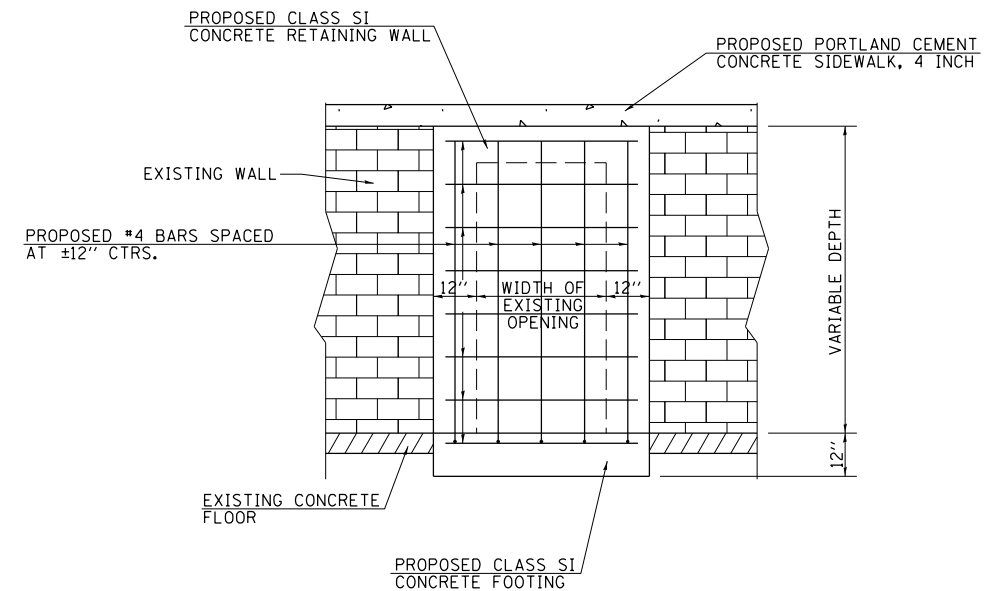
(FOR AREAS WHERE BUILDING FRONT EXTENDS BEYOND FACE OF EXISTING FOUNDATION WALL)

NOTES:

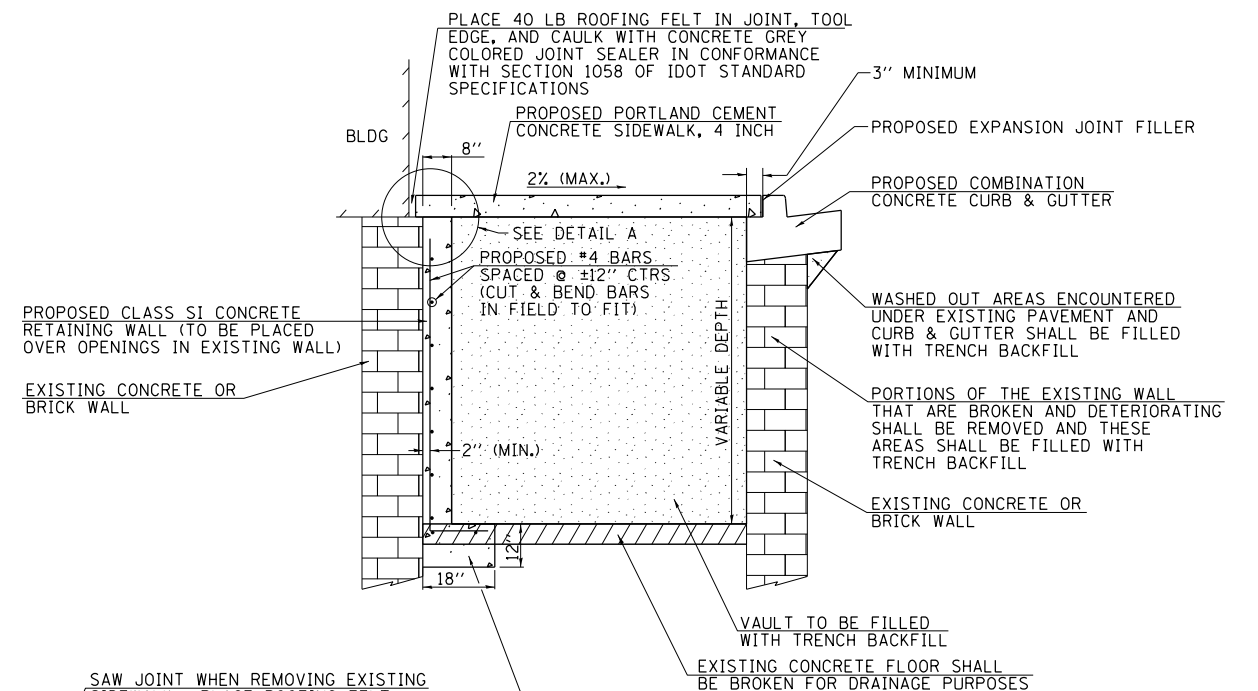
CONCRETE SHALL BE POURED IN SUCH A MANNER THAT NO ADDITIONAL PRESSURE WILL BE EXERTED ON THE EXISTING WALL.

METAL FORMS SHALL BE BRACED SUFFICIENTLY TO PREVENT DISTORTION AND METAL SNAP TIES SHALL REMAIN UNDISTURBED AFTER THE FORMS ARE REMOVED.

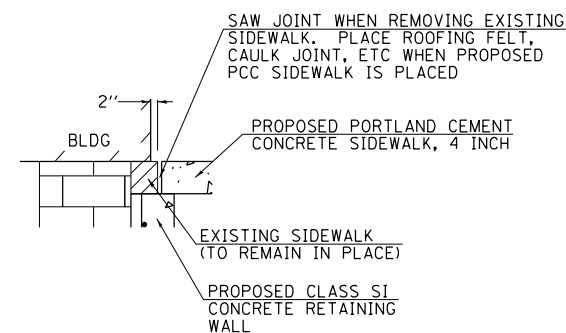
DETAIL OF FILLING EXISTING WINDOW WELLS WITHIN RIGHT-OF-WAY



FRONT VIEW



SIDE VIEW



DETAIL A

(FOR AREAS WHERE BUILDING FRONT EXTENDS BEYOND FACE OF EXISTING FOUNDATION WALL)

NOTES:

CONCRETE SHALL BE POURED IN SUCH A MANNER THAT NO ADDITIONAL PRESSURE WILL BE EXERTED ON THE EXISTING WALL.

METAL FORMS SHALL BE BRACED SUFFICIENTLY TO PREVENT DISTORTION AND METAL SNAP TIES SHALL REMAIN UNDISTURBED AFTER THE FORMS ARE REMOVED.

DETAIL OF FILLING EXISTING VAULTS AND BASEMENTS WITHIN RIGHT-OF-WAY

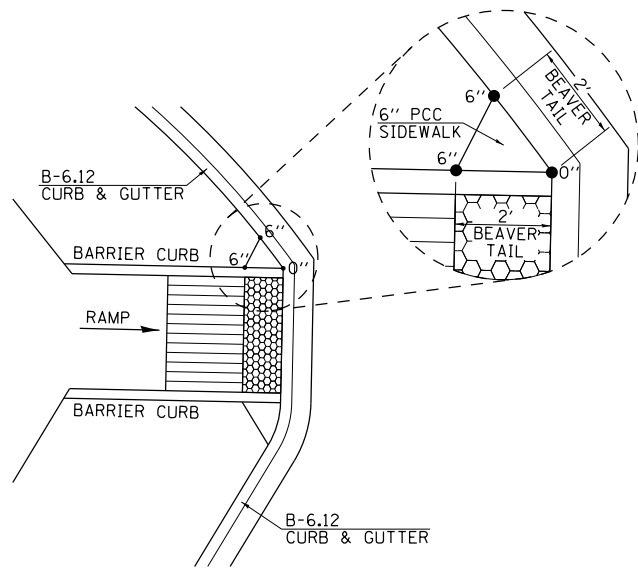
FILE NAME = V:\4554 - Macomb Downtown-PhiII&III (Macomb)\CADD\CADD Sheets\4554sht-SpDetail02.dgn	USER NAME = JDeen	DESIGNED - JRB	REVISED -
		DRAWN - TJD	REVISED -
		CHECKED - JRB	REVISED -
		DATE - 10/10/19	REVISED -

STATE OF ILLINOIS
DEPARTMENT OF TRANSPORTATION

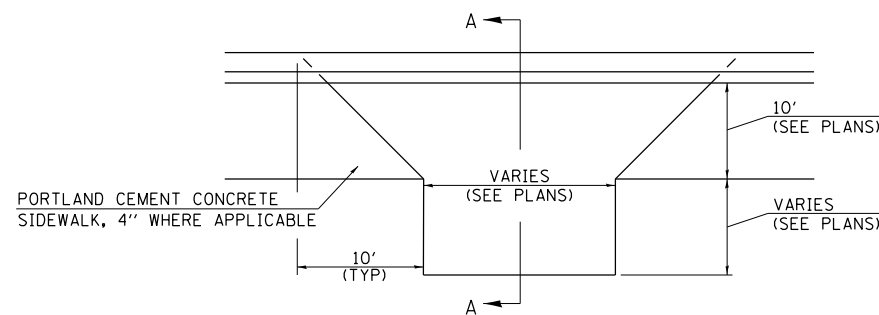
CITY OF MACOMB - HISTORIC DOWNTOWN SQUARE STREETSCAPING
SPECIAL DETAILS

SCALE: NONE SHEET 2 OF 4 SHEETS STA. TO STA.

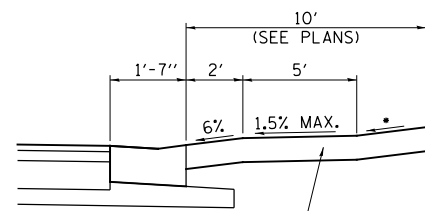
F.A. RTE.	SECTION	COUNTY	TOTAL SHEETS	SHEET NO.
	14-00154-00-PV	MCDONOUGH	109	48
CONTRACT NO. 89674				
ILLINOIS FED. AID PROJECT				



TYPICAL CURB SIDEWALK TRANSITION AT CURB LINE (BEAVER TAIL)



PLAN



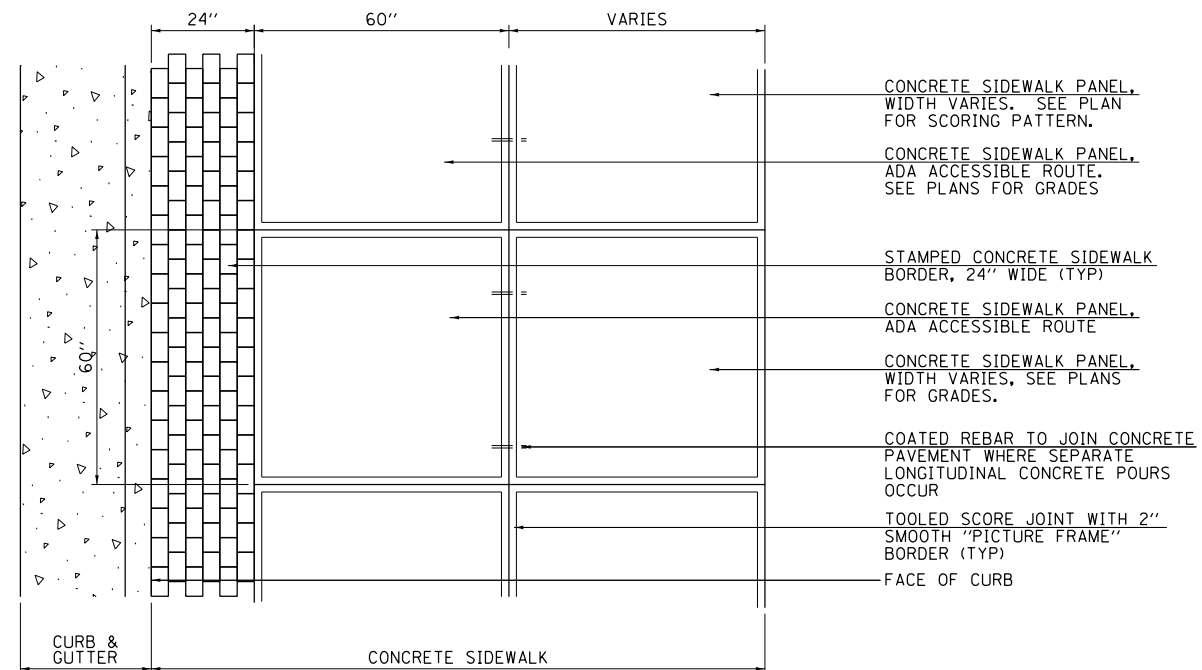
PRIVATE ENTRANCES - PCC DRIVEWAY PAVEMENT 6"
COMMERCIAL ENTRANCES & ALLEYS - PCC DRIVEWAY PAVEMENT 8"
•VARIES TO 8% MAX (SEE PLANS)

SECTION A-A

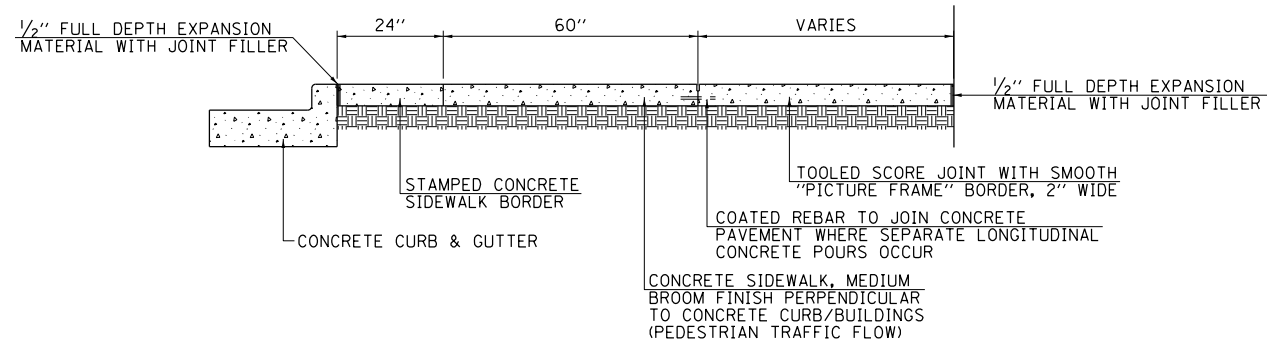
NOTES FOR ENTRANCES

- SIDEWALK THROUGH ENTRANCES TO MATCH DRIVEWAY PAVEMENT THICKNESS, BUT SHALL BE FORMED SEPARATELY, FINISHED AND PAID FOR PER SQUARE FOOT AS PORTLAND CEMENT CONCRETE SIDEWALK, 4" AS SPECIFIED IN SECTION 424 OF THE STANDARD SPECIFICATIONS.

PROPOSED ENTRANCE DETAIL

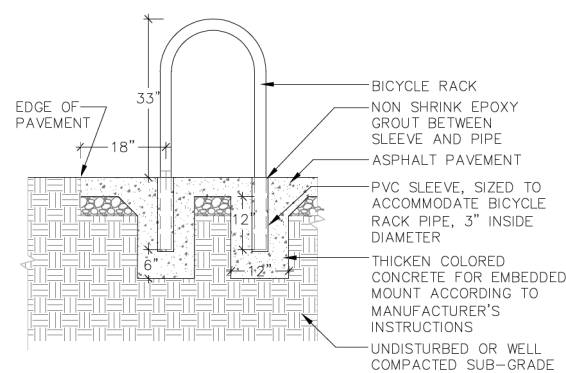


PLAN VIEW

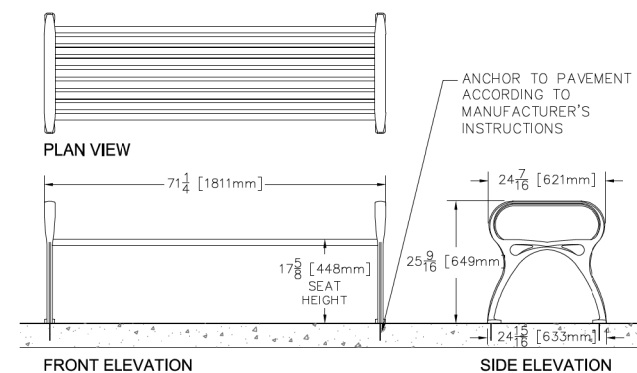


SECTION VIEW

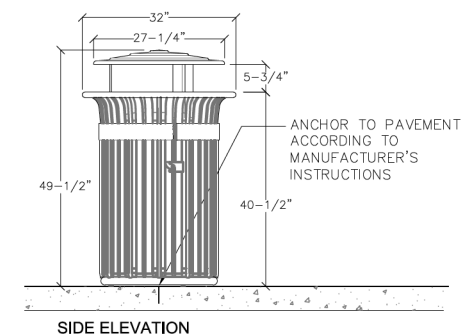
CONCRETE SIDEWALK FINISH



BICYCLE RACKS



BENCHES



TRASH RECEPTACLES

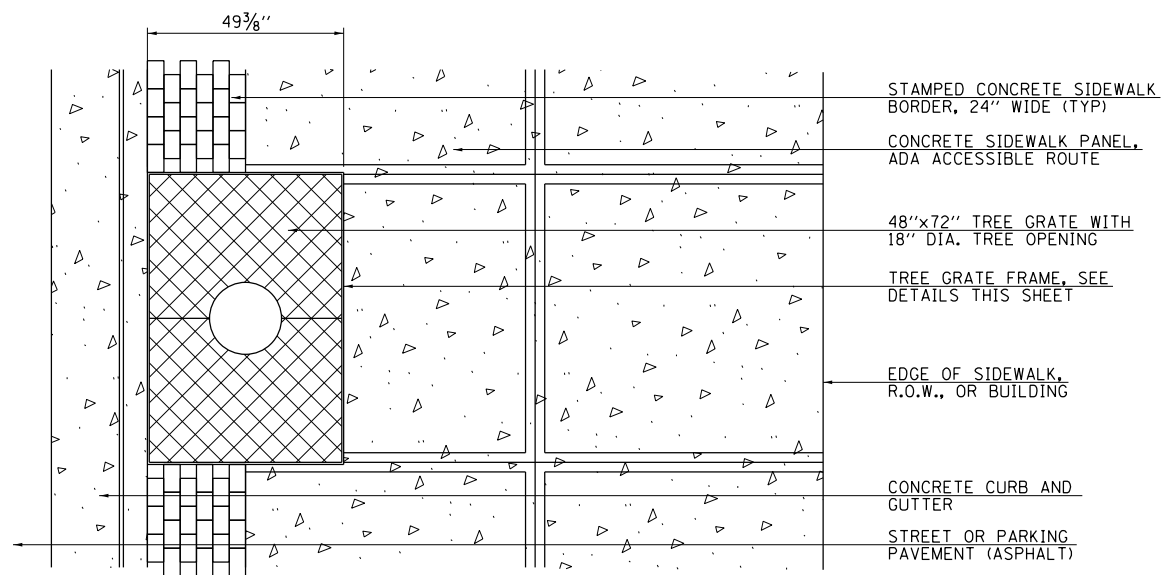
FILE NAME =	USER NAME = JDeen	DESIGNED - JRB	REVISED -
V:\4554 - Macomb Downtown-PhiII&III (Macomb)\CADD\CADD Sheets\4554sht-SpDetail03.dgn		DRAWN - TJD	REVISED -
#MODELNAME#	PLOT SCALE = 10.0000 "/ in.	CHECKED - JRB	REVISED -
	PLOT DATE = 12/13/2019	DATE - 10/10/19	REVISED -

STATE OF ILLINOIS
DEPARTMENT OF TRANSPORTATION

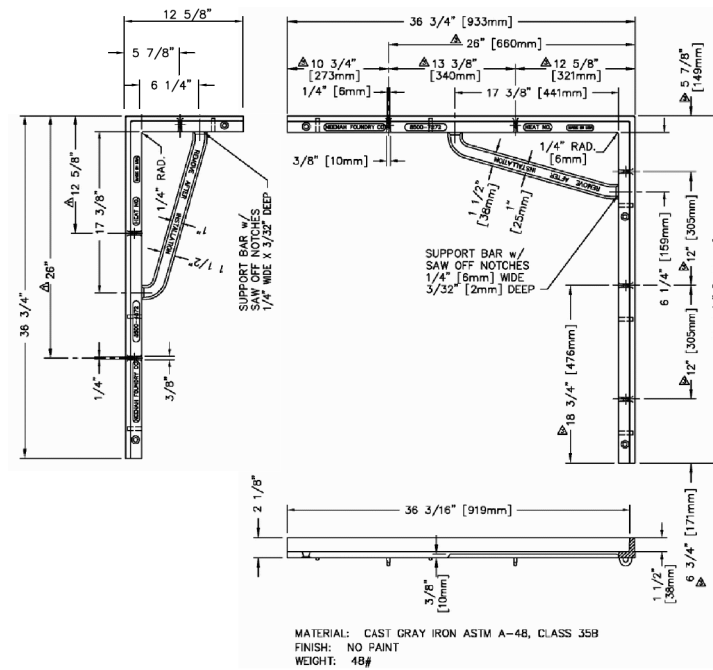
CITY OF MACOMB - HISTORIC DOWNTOWN SQUARE STREETSCAPING
SPECIAL DETAILS

SCALE: NONE SHEET 3 OF 4 SHEETS STA. TO STA.

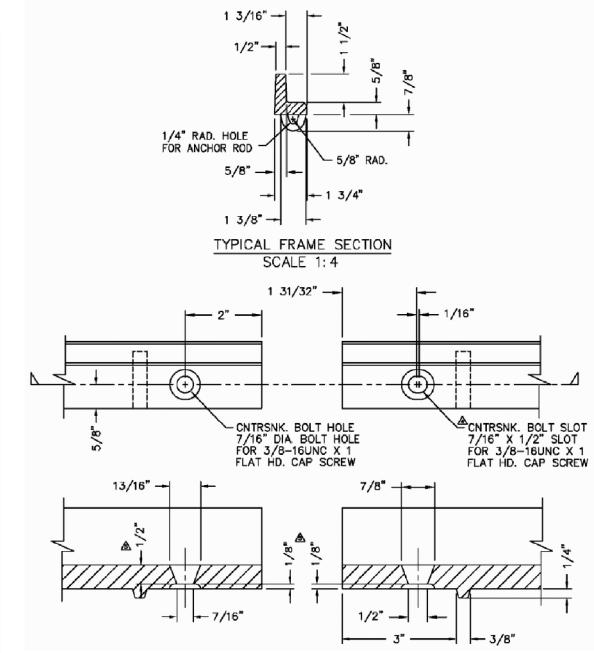
F.A. RTE.	SECTION	COUNTY	TOTAL SHEETS	SHEET NO.
	14-00154-00-PV	MCDONOUGH	109	49
				CONTRACT NO. 89674
				ILLINOIS FED. AID PROJECT



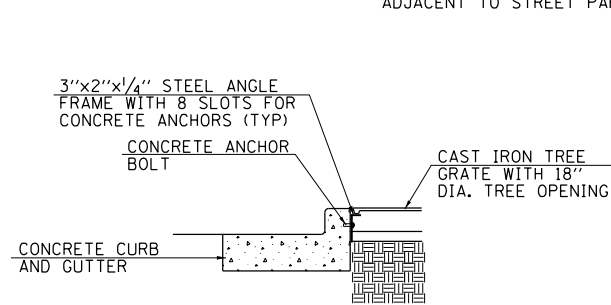
TREE GRATE PLAN
ADJACENT TO STREET PARKING CURB



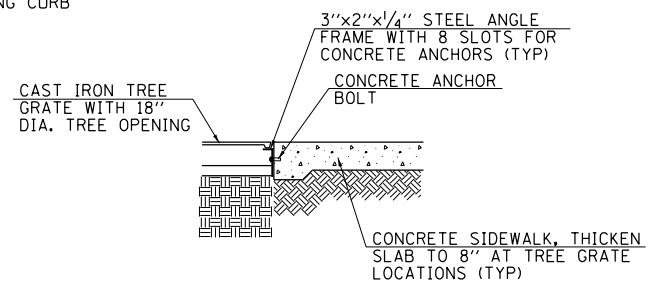
TREE GRATE FRAME DETAILS



FRAME BOLT HOLE DETAIL



TREE GRATE FRAME
ADJACENT TO CONCRETE CURB



TREE GRATE FRAME
ADJACENT TO SIDEWALK

FILE NAME =	USER NAME = JDeen	DESIGNED - JRB	REVISED -
V:\4554 - Macomb Downtown-PhI&III (Macomb)\CADD\CADD Sheets\4554sht-SpDetail04.dgn		DRAWN - TJD	REVISED -
#MODELNAME#	PLOT SCALE = 10.0000 ' / in.	CHECKED - JRB	REVISED -
	PLOT DATE = 12/13/2019	DATE - 10/10/19	REVISED -

STATE OF ILLINOIS
DEPARTMENT OF TRANSPORTATION

CITY OF MACOMB - HISTORIC DOWNTOWN SQUARE STREETSCAPING
SPECIAL DETAILS

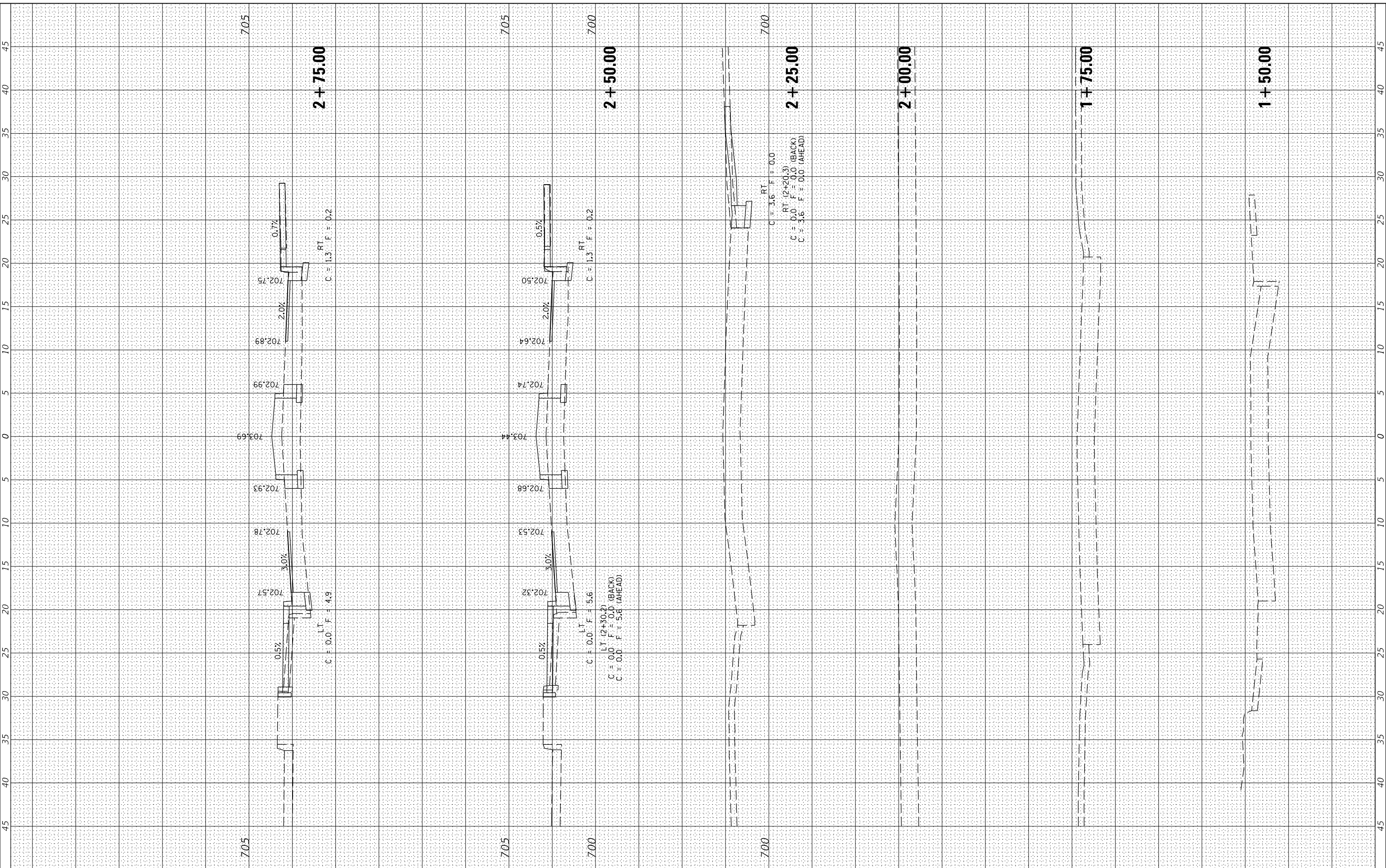
SCALE: NONE SHEET 4 OF 4 SHEETS STA. TO STA.

F.A. RTÉ.	SECTION	COUNTY	TOTAL SHEETS	SHEET NO.
	14-00154-00-PV	MCDONOUGH	109	50
			CONTRACT NO. 89674	
ILLINOIS FED. AID PROJECT				

FINAL SURVEY NO.	SURVEYED AREAS CHECKED	BY	DATE

ORIGINAL SURVEY NO.	SURVEYED AREAS CHECKED	BY	DATE

MODEL: S:\MODEL\AVI\ES - Racomb Downtown-Philisil (14-00154-00-PV) Streets\14-00154-00-PV-WJACK.dgn
 FILE NAME: V:\14-00154 - Racomb Downtown-Philisil (14-00154-00-PV) Streets\14-00154-00-PV-WJACK.dgn



USER NAME = JDeen	DESIGNED - JRB	REVISIONS
PLOT SCALE = 10,0000' / 1"	DRAWN - TJD	REVISIONS
PLOT DATE = 12/13/2019	CHECKED - JRB	REVISIONS
	DATE - 10/10/19	REVISIONS

**STATE OF ILLINOIS
DEPARTMENT OF TRANSPORTATION**

**CITY OF MACOMB - HISTORIC DOWNTOWN SQUARE STREETSCAPING
WEST JACKSON CROSS SECTIONS**

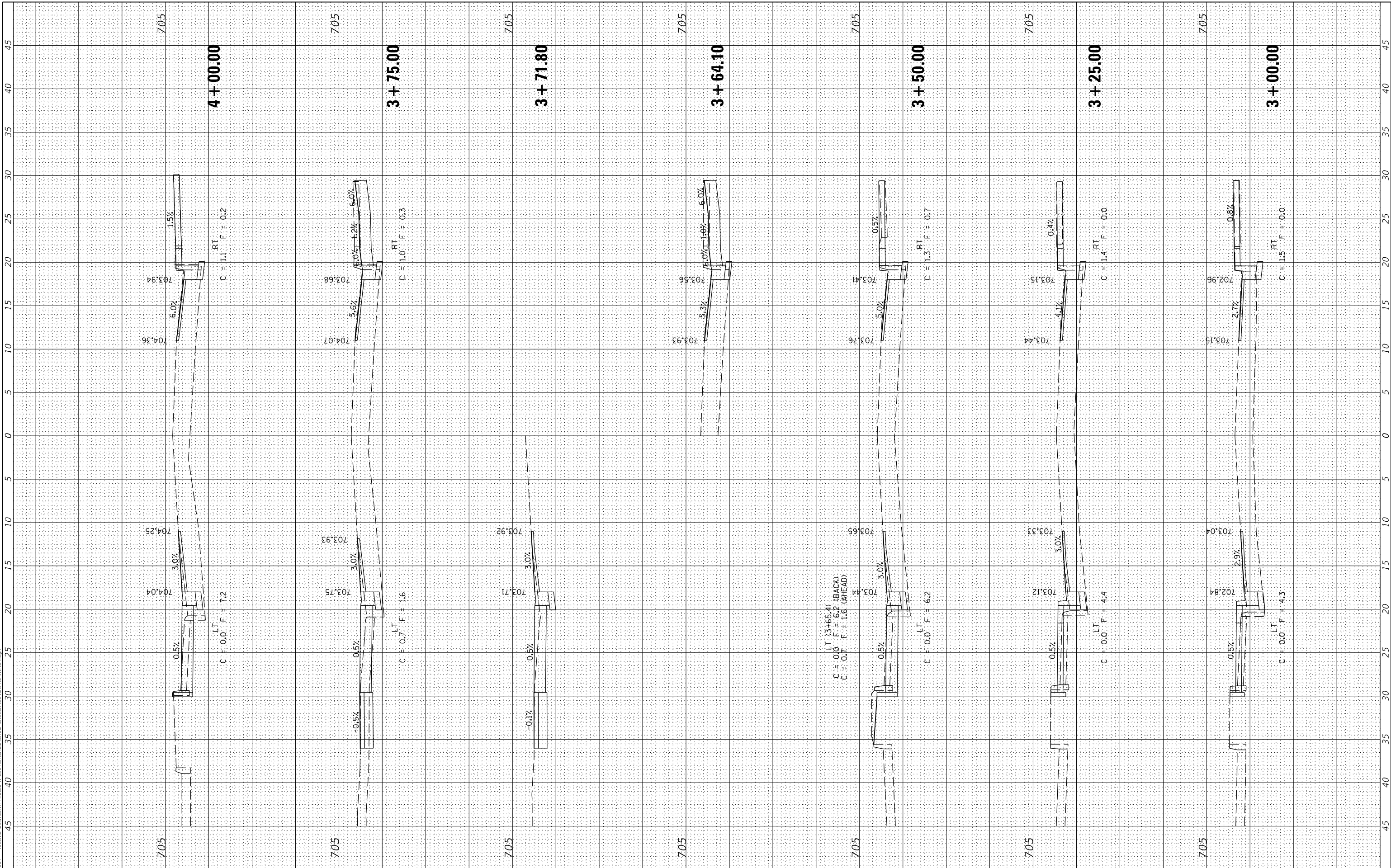
SCALE: SHEET 1 OF 5 SHEETS STA. 1+50.00 TO STA. 2+75.00

F.A. RTE.	SECTION	COUNTY	TOTAL SHEETS	SHEET NO.
	14-00154-00-PV	MCDONOUGH	109	51
CONTRACT NO. 89674				
ILLINOIS		FED. AID PROJECT		

FINAL SURVEY NO.	SURVEYED PLOTTED TEMPLATE AREAS CHECKED	BY	DATE

ORIGINAL SURVEY NO.	SURVEYED PLOTTED TEMPLATE AREAS CHECKED	BY	DATE

MODEL: S:\MODEL\AVI\AVI
 FILE NAME: V:\SS4 - Racomb Downtown-Phillip (Macomb) \CADD\CADD Streets\SS4-RT\SS4-WJACK.dgn



USER NAME = JDeen	DESIGNED - JRB	REVISED -
	DRAWN - TJD	REVISED -
PLOT SCALE = 10,0000' / In.	CHECKED - JRB	REVISED -
PLOT DATE = 12/13/2019	DATE - 10/10/19	REVISED -

DESIGNED - JRB	REVISED -
DRAWN - TJD	REVISED -
CHECKED - JRB	REVISED -
DATE - 10/10/19	REVISED -

**STATE OF ILLINOIS
 DEPARTMENT OF TRANSPORTATION**

**CITY OF MACOMB - HISTORIC DOWNTOWN SQUARE STREETSCAPING
 WEST JACKSON CROSS SECTIONS**

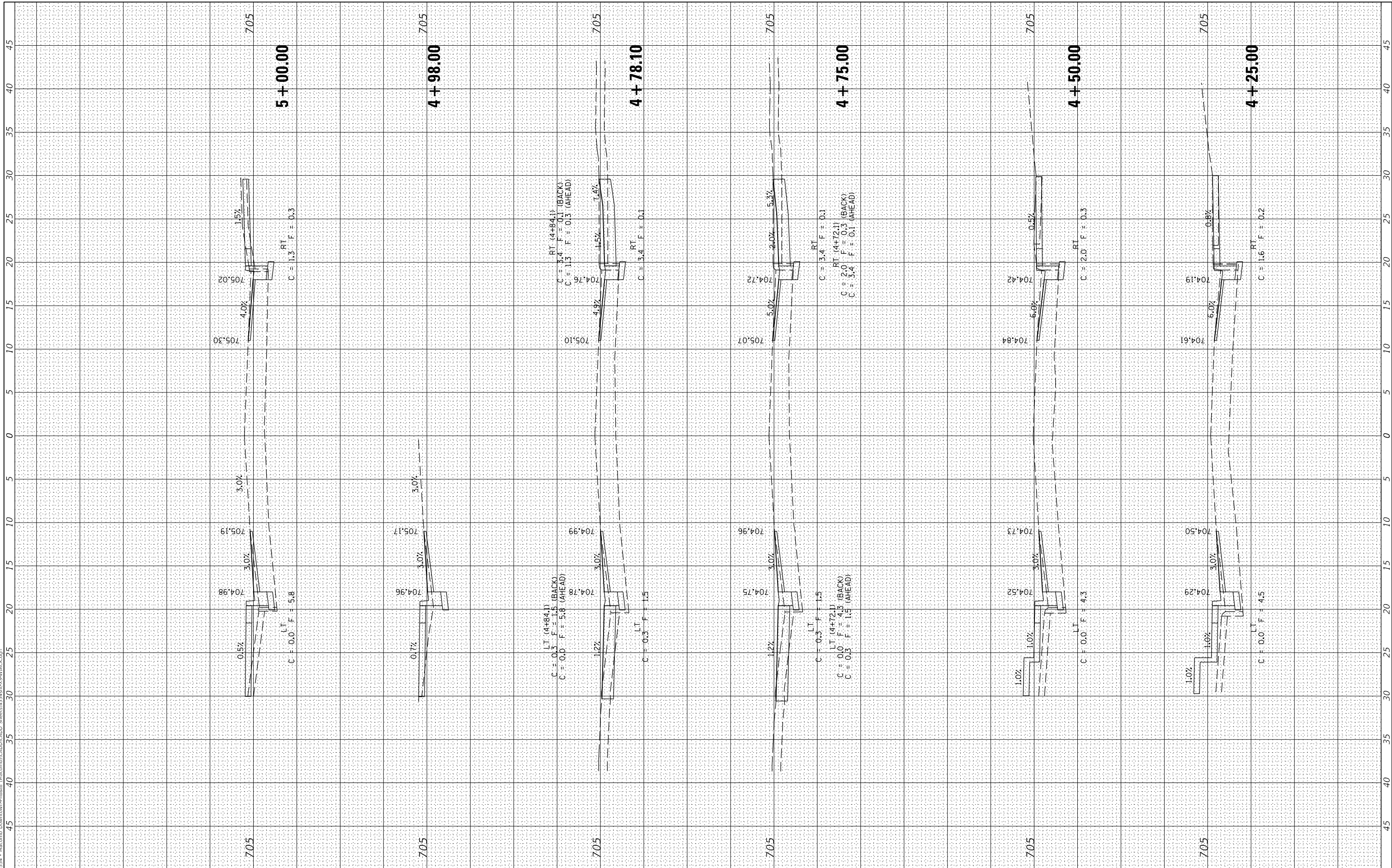
SCALE: SHEET 2 OF 5 SHEETS STA. 3+00.00 TO STA. 4+00.00

F.A. RTE.	SECTION	COUNTY	TOTAL SHEETS	SHEET NO.
	14-00154-00-PV	MCDONOUGH	109	52
			CONTRACT NO. 89674	
		ILLINOIS	FED. AID PROJECT	

FINAL SURVEY NO.	SURVEYED AREAS CHECKED	BY	DATE

ORIGINAL SURVEY NO.	PLOTTED AREAS CHECKED	BY	DATE

MODEL: S:\MODEL\AVIEMES
 FILE NAME: V:\554 - Racomb Downtown-Phillieil (Macomb)\CADD\CADD Streets\54-554RHS-WJACK.dgn



USER NAME = JDeen	DESIGNED - JRB	REVISED -
	DRAWN - TJD	REVISED -
	CHECKED - JRB	REVISED -
	DATE - 10/10/19	REVISED -

**STATE OF ILLINOIS
 DEPARTMENT OF TRANSPORTATION**

**CITY OF MACOMB - HISTORIC DOWNTOWN SQUARE STREETSCAPING
 WEST JACKSON CROSS SECTIONS**


SCALE: SHEET 3 OF 5 SHEETS STA. 4+25.00 TO STA. 5+00.00

F.A. RTE.	SECTION	COUNTY	TOTAL SHEETS	SHEET NO.
	14-00154-00-PV	MCDONOUGH	109	53
				CONTRACT NO. 89674
		ILLINOIS	FED. AID PROJECT	

FINAL SURVEY NO.	SURVEYED	BY	DATE
NOTE BOOK	PLOTTED		
AREAS CHECKED	TEMPLATE		
	AREAS CHECKED		

ORIGINAL SURVEY NO.	SURVEYED	BY	DATE
	PLOTTED		
	TEMPLATE		
	AREAS CHECKED		
	AREAS CHECKED		

MODEL: S:\MODEL\AVIES
 FILE NAME: V:\554 - Macomb Downtown-Philisili (Macomb)\CADD\CADD Streets\54548\X5-WJACK.dgn



USER NAME = JDeen	DESIGNED - JRB	REVISED -
	DRAWN - TJD	REVISED -
PLOT SCALE = 10,0000' / In.	CHECKED - JRB	REVISED -
PLOT DATE = 12/13/2019	DATE - 10/10/19	REVISED -

**STATE OF ILLINOIS
 DEPARTMENT OF TRANSPORTATION**

**CITY OF MACOMB - HISTORIC DOWNTOWN SQUARE STREETSCAPING
 WEST JACKSON CROSS SECTIONS**

SCALE: SHEET 4 OF 5 SHEETS STA. 5+16.70 TO STA. 5+75.00

F.A. RTE.	SECTION	COUNTY	TOTAL SHEETS	SHEET NO.
	14-00154-00-PV	MCDONOUGH	109	54
ILLINOIS FED. AID PROJECT			CONTRACT NO. 89674	

FINAL SURVEY NO.	SURVEYED	BY	DATE
	PLOTTED		
	TEMPLATE		
	AREAS CHECKED		

ORIGINAL SURVEY NO.	SURVEYED	BY	DATE
	PLOTTED		
	TEMPLATE		
	AREAS CHECKED		

MODEL: \$MODELNAME\$
 FILE NAME: V:\554 - Macomb Downtown-Phillill (Macomb)\CADD\CADD Streets\554-818\554-WJACK.dgn



USER NAME = JDeen	DESIGNED - JRB	REVISED -
	DRAWN - TJD	REVISED -
PLOT SCALE = 10,0000 ' / In.	CHECKED - JRB	REVISED -
PLOT DATE = 12/13/2019	DATE - 10/10/19	REVISED -

**STATE OF ILLINOIS
 DEPARTMENT OF TRANSPORTATION**

**CITY OF MACOMB - HISTORIC DOWNTOWN SQUARE STREETSCAPING
 WEST JACKSON CROSS SECTIONS**

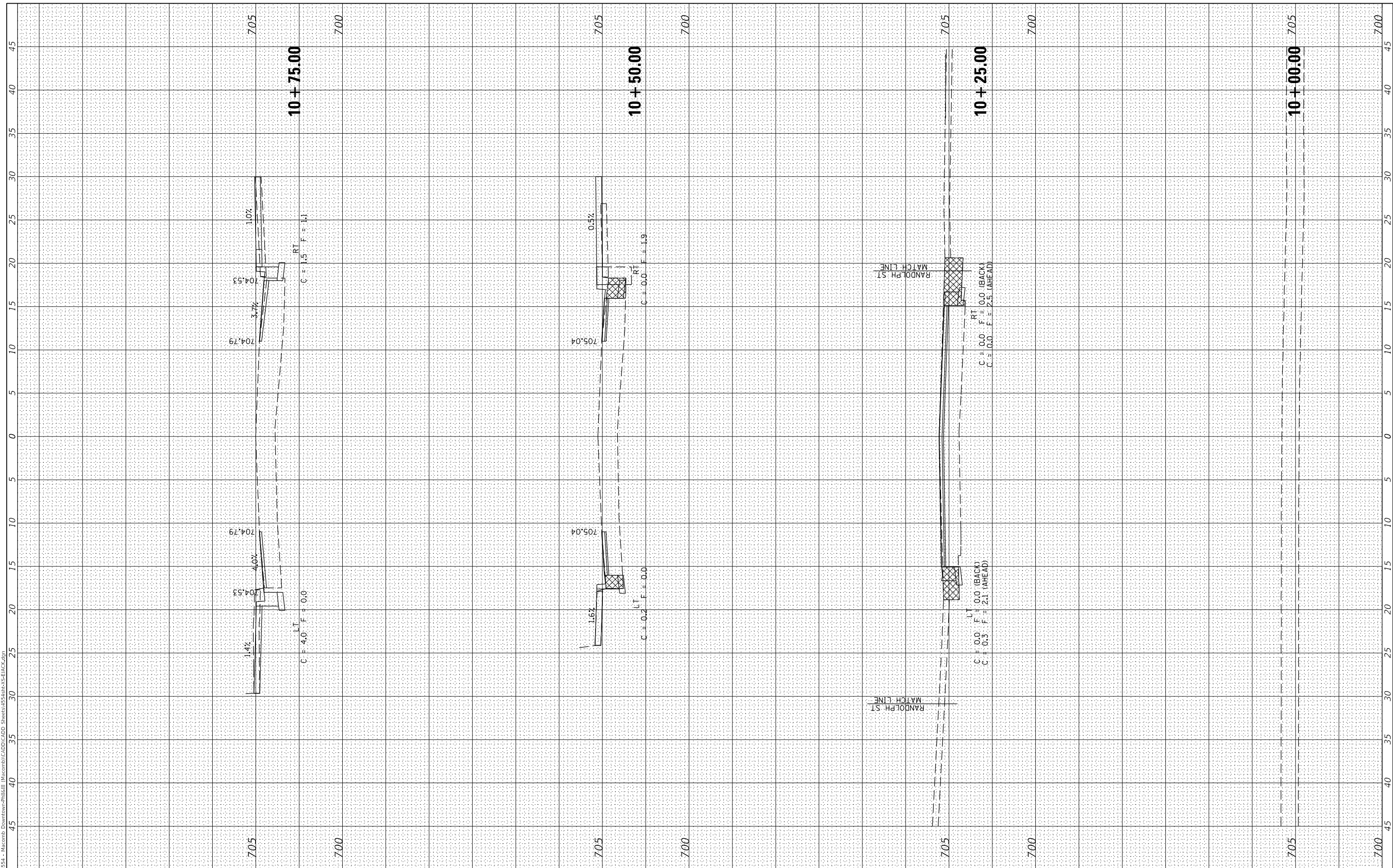
SCALE: SHEET 5 OF 5 SHEETS STA. 6+00.00 TO STA. 6+00.00

F.A. RTE.	SECTION	COUNTY	TOTAL SHEETS	SHEET NO.
	14-00154-00-PV	MCDONOUGH	109	55
CONTRACT NO. 89674				
ILLINOIS		FED. AID PROJECT		

FINAL SURVEY NO.	SURVEYED AREAS CHECKED	BY	DATE

ORIGINAL SURVEY NO.	SURVEYED AREAS CHECKED	BY	DATE

MODEL: S:\MODEL\AVM\ES - Racomb Downtown-PhilSkil (Macomb)\CADD\CADD Streets\54548\XSE\1\CKC.dwg
 FILE NAME: V:\554 - Racomb Downtown-PhilSkil (Macomb)\CADD\CADD Streets\54548\XSE\1\CKC.dwg



USER NAME = JDeen	DESIGNED - JRB	REVISED -
	DRAWN - TJD	REVISED -
PLOT SCALE = 10,0000 ' / In.	CHECKED - JRB	REVISED -
PLOT DATE = 12/13/2019	DATE - 10/10/19	REVISED -

**STATE OF ILLINOIS
DEPARTMENT OF TRANSPORTATION**

**CITY OF MACOMB - HISTORIC DOWNTOWN SQUARE STREETSCAPING
EAST JACKSON CROSS SECTIONS**

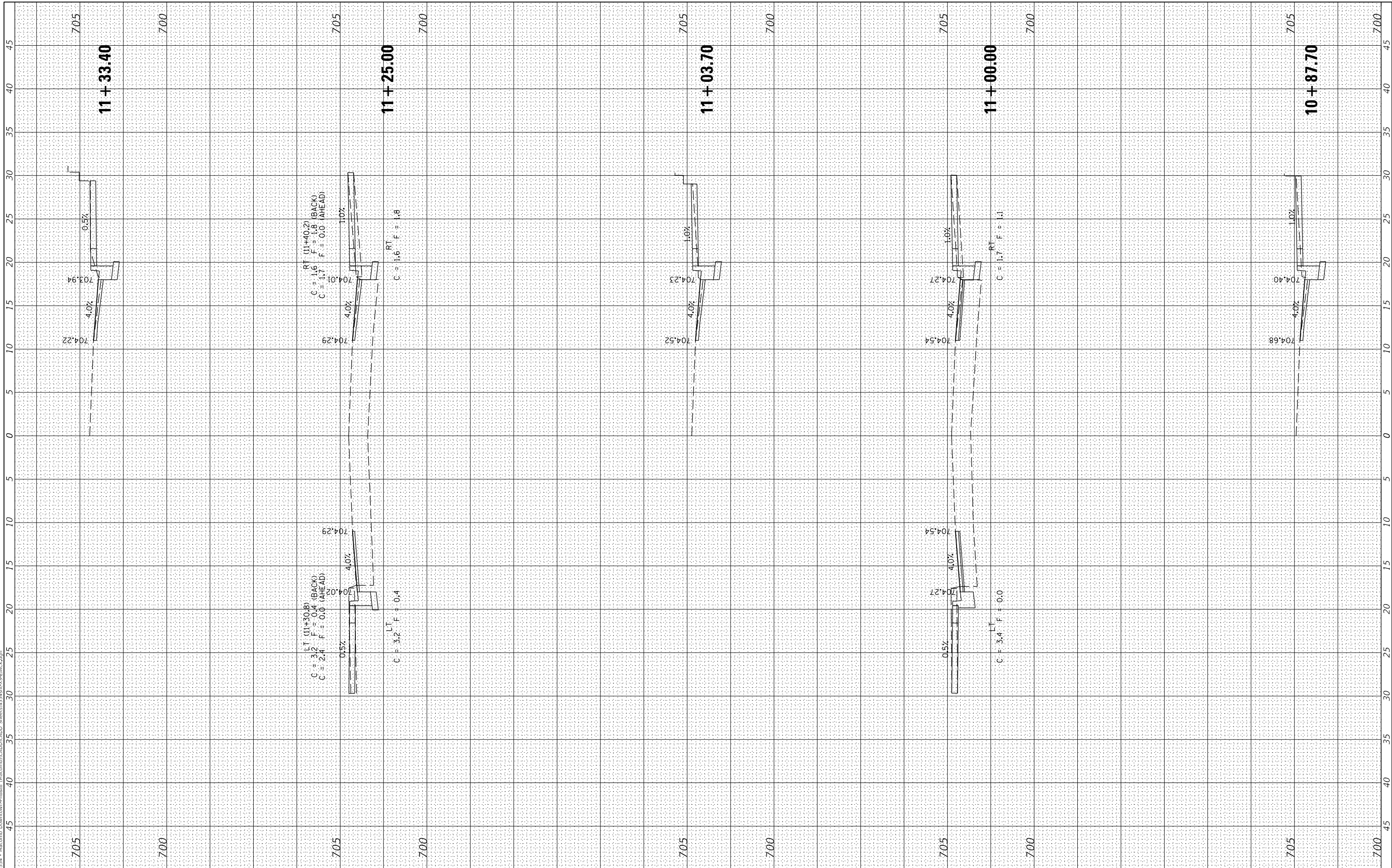
SCALE: SHEET 1 OF 6 SHEETS STA. 10+00.00 TO STA. 10+75.00

F.A. RTE.	SECTION	COUNTY	TOTAL SHEETS	SHEET NO.
	14-00154-00-PV	MCDONOUGH	109	56
CONTRACT NO. 89674				
ILLINOIS	FED. AID PROJECT			

FINAL SURVEY NO.	SURVEYED AREAS CHECKED	BY	DATE

ORIGINAL SURVEY NO.	SURVEYED AREAS CHECKED	BY	DATE

MODEL: S:\MODEL\NAMES
FILE NAME: V:\554 - Macomb Downtown-Phill
C:\CADD\CADD Streets\54548\XSE\10CR.dwg



USER NAME = JDeen	DESIGNED - JRB	REVISED -
	DRAWN - TJD	REVISED -
PLOT SCALE = 10,0000' / In.	CHECKED - JRB	REVISED -
PLOT DATE = 12/13/2019	DATE - 10/10/19	REVISED -

**STATE OF ILLINOIS
DEPARTMENT OF TRANSPORTATION**

**CITY OF MACOMB - HISTORIC DOWNTOWN SQUARE STREETSCAPING
EAST JACKSON CROSS SECTIONS**

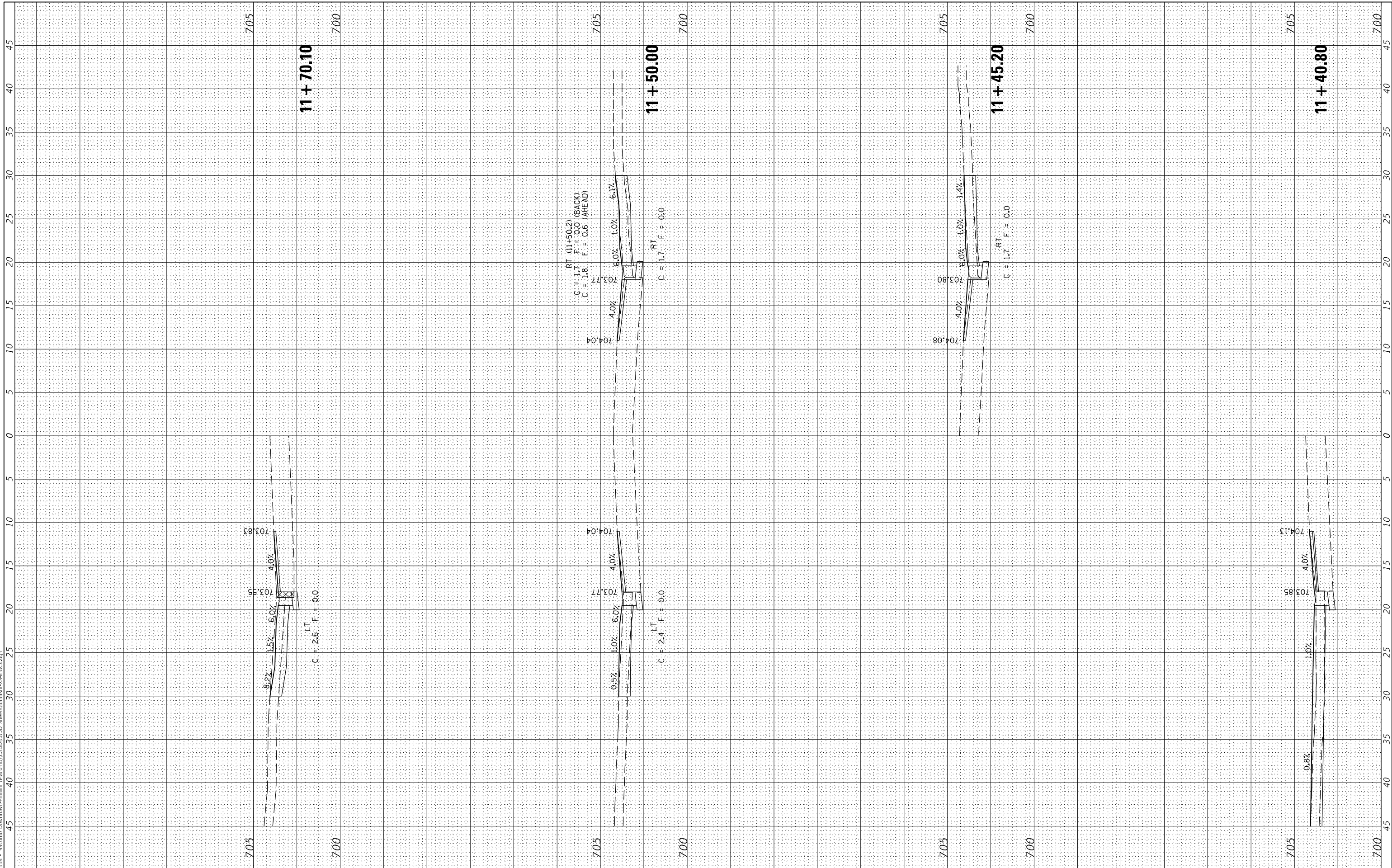
SCALE: SHEET 2 OF 6 SHEETS STA. 10+87.70 TO STA. 11+33.40

F.A. RTE.	SECTION	COUNTY	TOTAL SHEETS	SHEET NO.
	14-00154-00-PV	MCDONOUGH	109	57
			CONTRACT NO. 89674	
		ILLINOIS	FED. AID PROJECT	

FINAL SURVEY NO.	SURVEYED AREAS CHECKED	BY	DATE

ORIGINAL SURVEY NO.	SURVEYED AREAS CHECKED	BY	DATE

MODEL: S:\MODEL\AVIEMES
 FILE NAME: V:\3534 - Macomb Downtown-Phillill (Macomb)\CADD\CADD Streets\3534-RT\3534-RT.dwg



USER NAME = JDeen	DESIGNED - JRB	REVISED -
	DRAWN - TJD	REVISED -
PLOT SCALE = 10,0000' / in.	CHECKED - JRB	REVISED -
PLOT DATE = 12/13/2019	DATE - 10/10/19	REVISED -

**STATE OF ILLINOIS
 DEPARTMENT OF TRANSPORTATION**

**CITY OF MACOMB - HISTORIC DOWNTOWN SQUARE STREETSCAPING
 EAST JACKSON CROSS SECTIONS**

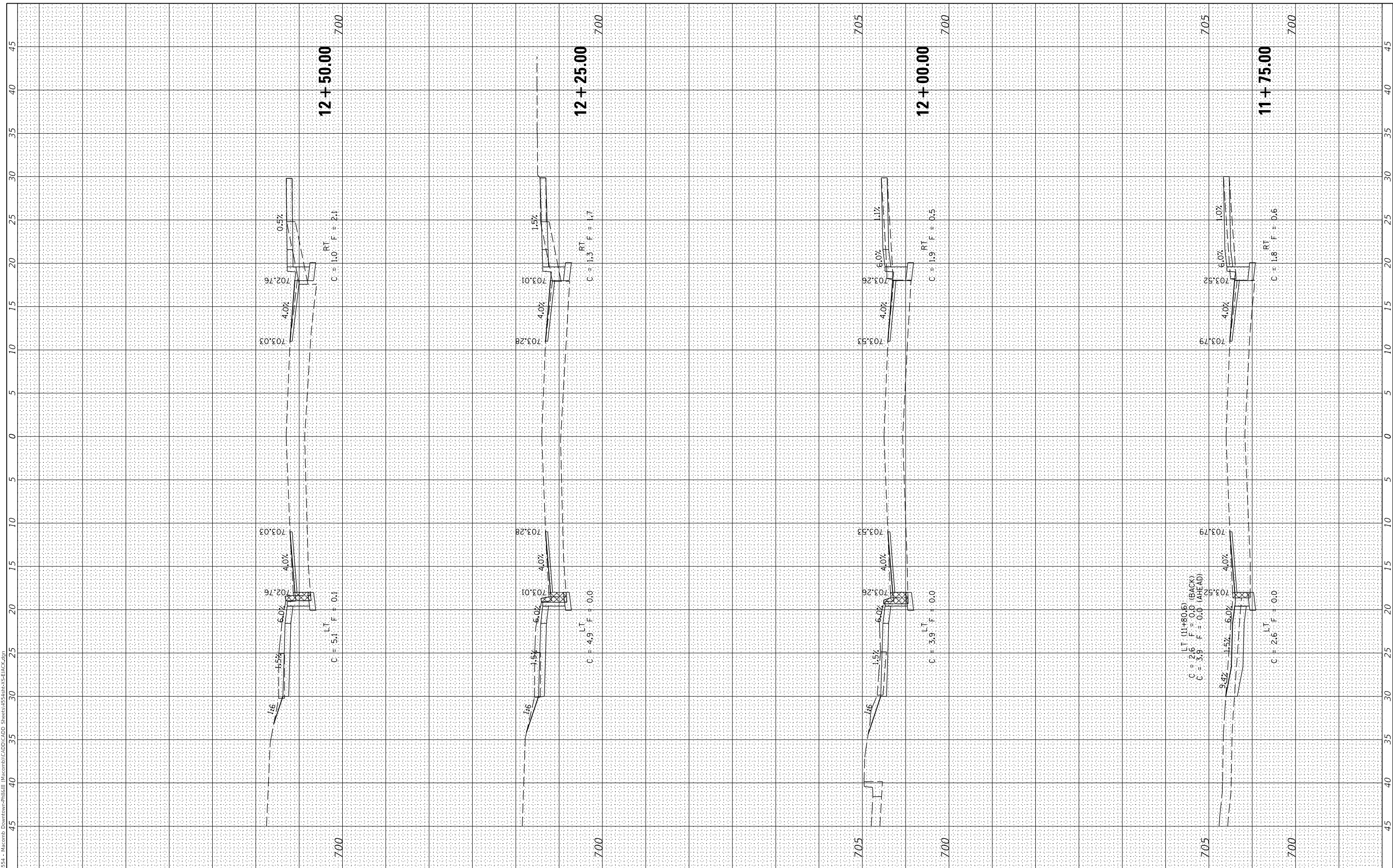
F.A. RTE.	SECTION	COUNTY	TOTAL SHEETS	SHEET NO.
	14-00154-00-PV	MCDONOUGH	109	58
CONTRACT NO. 89674				
ILLINOIS FED. AID PROJECT				

SCALE: SHEET 3 OF 6 SHEETS STA. 11+40.80 TO STA. 11+70.10

FINAL SURVEY NO.	SURVEYED AREAS CHECKED	BY	DATE

ORIGINAL SURVEY NO.	SURVEYED AREAS CHECKED	BY	DATE

MODEL: S:\MODEL\AVIEMES
FILE NAME: V:\3534 - Macomb Downtown-PhilSkil (Macomb)CAD\CADD Streets\3534\3534-RT-11.dwg



USER NAME = JDeen	DESIGNED - JRB	REVISIONS
	DRAWN - TJD	
	CHECKED - JRB	
	DATE - 10/10/19	

**STATE OF ILLINOIS
DEPARTMENT OF TRANSPORTATION**

**CITY OF MACOMB - HISTORIC DOWNTOWN SQUARE STREETSCAPING
EAST JACKSON CROSS SECTIONS**

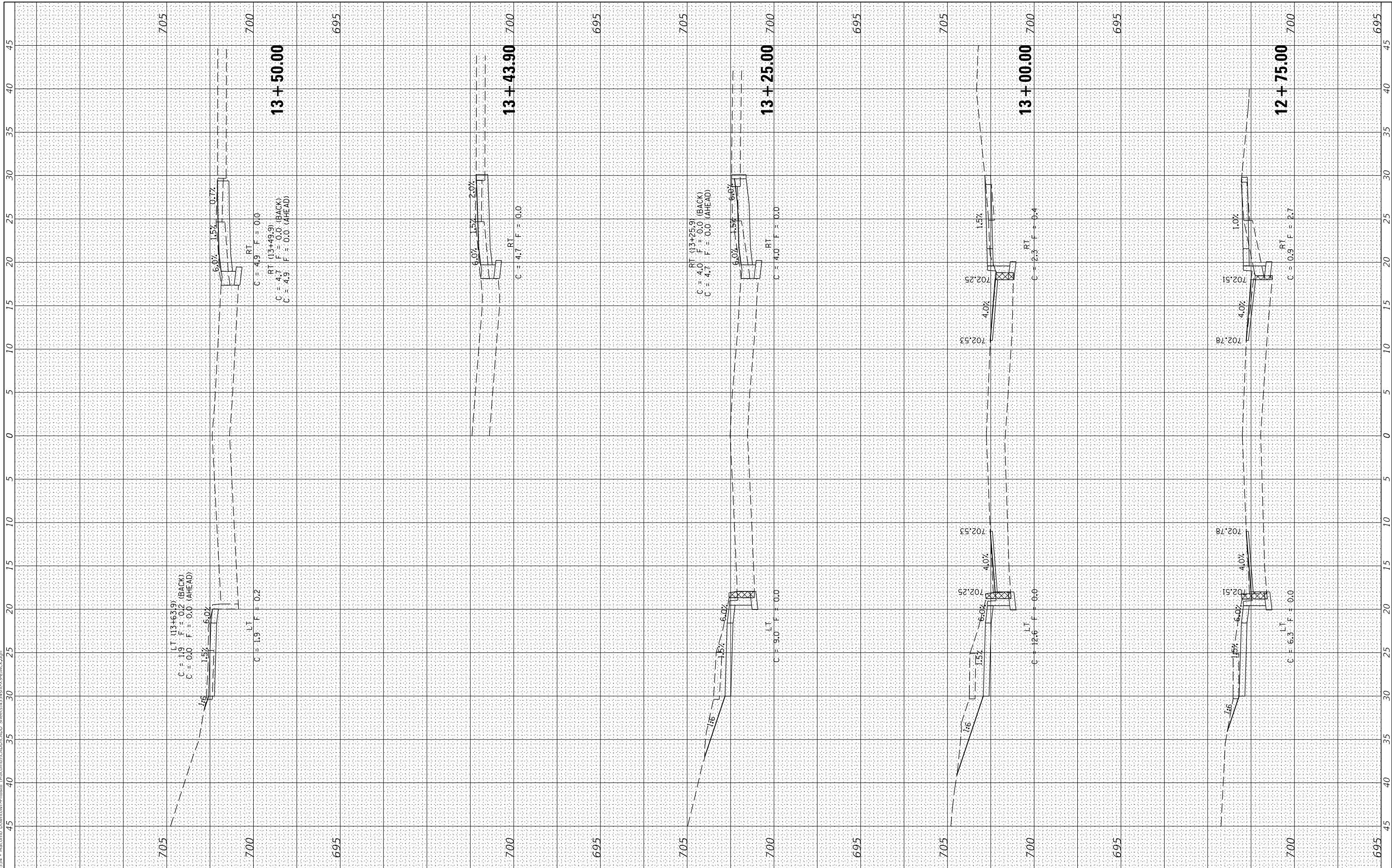
SCALE: SHEET 4 OF 6 SHEETS STA. 11+75.00 TO STA. 12+50.00

F.A. RTE.	SECTION	COUNTY	TOTAL SHEETS	SHEET NO.
	14-00154-00-PV	MCDONOUGH	109	59
CONTRACT NO. 89674				
ILLINOIS		FED. AID PROJECT		

FINAL SURVEY NO.	SURVEYED AREAS CHECKED	BY	DATE

ORIGINAL SURVEY NO.	SURVEYED AREAS CHECKED	BY	DATE

MODEL: S:\MODEL\AVIEMES
 FILE NAME: V:\3554 - Racomb Downtown-Phillill (Macomb)\CADD\CADD Streets\3554RHS-E\CRK.dwg



USER NAME = JDeen	DESIGNED - JRB	REVISED -
	DRAWN - TJD	REVISED -
PLOT SCALE = 10,0000 ' / In.	CHECKED - JRB	REVISED -
PLOT DATE = 12/13/2019	DATE - 10/10/19	REVISED -

**STATE OF ILLINOIS
 DEPARTMENT OF TRANSPORTATION**

**CITY OF MACOMB - HISTORIC DOWNTOWN SQUARE STREETSCAPING
 EAST JACKSON CROSS SECTIONS**


SCALE: SHEET 5 OF 6 SHEETS STA. 12+75.00 TO STA. 13+50.00

F.A. RTE.	SECTION	COUNTY	TOTAL SHEETS	SHEET NO.
	14-00154-00-PV	MCDONOUGH	109	60
			CONTRACT NO. 89674	
ILLINOIS		FED. AID PROJECT		

FINAL SURVEY NO.	SURVEYED PLOTTED AREAS CHECKED	BY	DATE

ORIGINAL SURVEY NO.	SURVEYED PLOTTED AREAS CHECKED	BY	DATE

MODEL: \$MODELNAME\$
 FILE NAME: V:\554 - Macomb Downtown-PhilSkil (Macomb)CAD\CADD Streets\54518\XSE\13+75.dwg



USER NAME = JDeen	DESIGNED - JRB	REVISED -
	DRAWN - TJD	REVISED -
PLOT SCALE = 10,0000 ' / In.	CHECKED - JRB	REVISED -
PLOT DATE = 12/13/2019	DATE - 10/10/19	REVISED -

**STATE OF ILLINOIS
 DEPARTMENT OF TRANSPORTATION**

**CITY OF MACOMB - HISTORIC DOWNTOWN SQUARE STREETSCAPING
 EAST JACKSON CROSS SECTIONS**

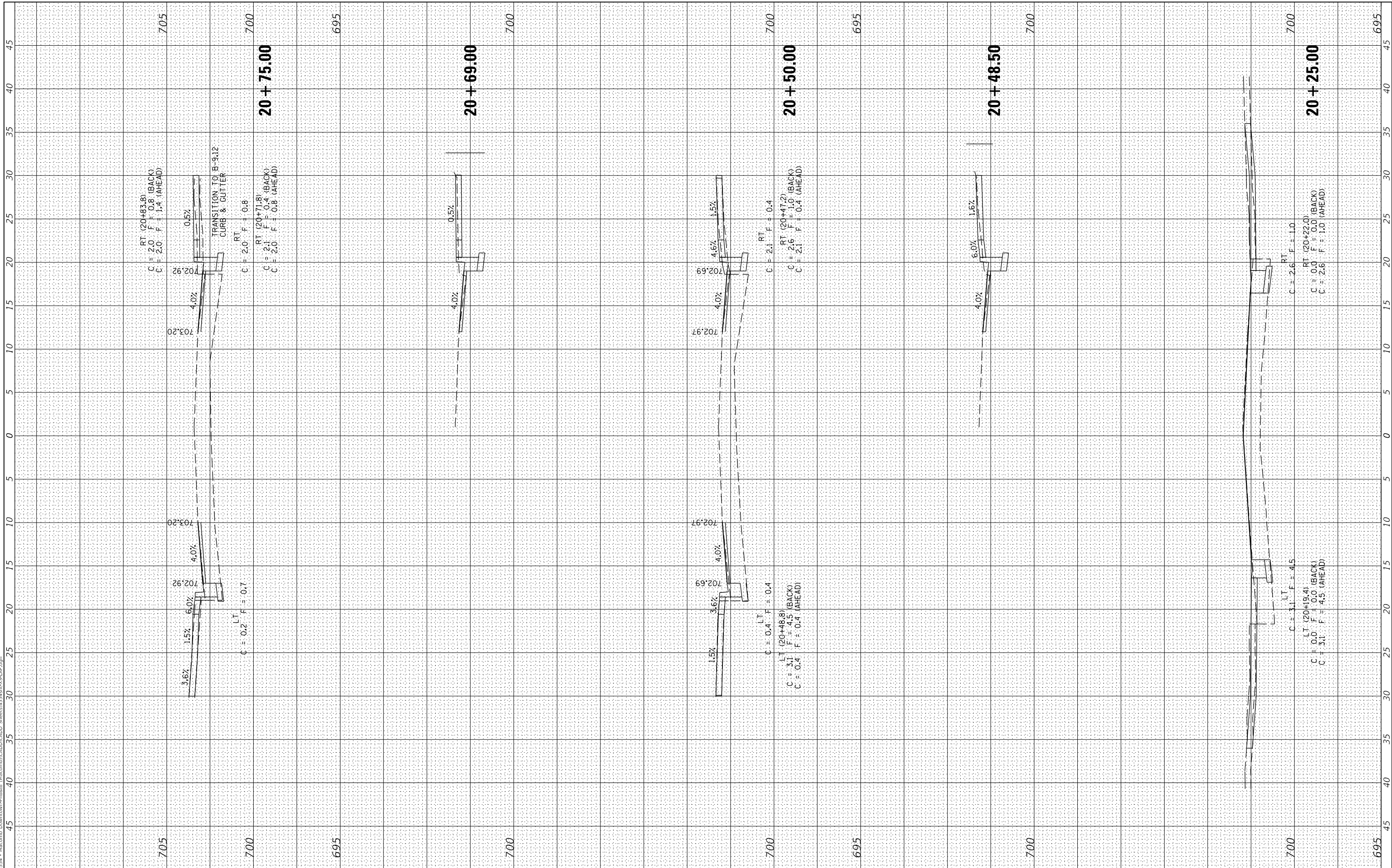
SCALE: SHEET 6 OF 6 SHEETS STA. 13+75.00 TO STA. 13+75.00

F.A. RTE.	SECTION	COUNTY	TOTAL SHEETS	SHEET NO.
	14-00154-00-PV	MCDONOUGH	109	61
			CONTRACT NO. 89674	
ILLINOIS		FED. AID PROJECT		

FINAL SURVEY NO.	SURVEYED AREAS CHECKED	BY	DATE

ORIGINAL SURVEY NO.	SURVEYED AREAS CHECKED	BY	DATE

MODEL: SHODLNAME15
FILE NAME: V:\554 - Racomb Downtown-Phillip (Macomb) CAD\CADD Streets\554-918\XSLAF.dgn



USER NAME = JDeen	DESIGNED - JRB	REVISED -
PLOT SCALE = 10,0000' / In.	DRAWN - TJD	REVISED -
PLOT DATE = 12/13/2019	CHECKED - JRB	REVISED -
	DATE - 10/10/19	REVISED -

**STATE OF ILLINOIS
DEPARTMENT OF TRANSPORTATION**

**CITY OF MACOMB - HISTORIC DOWNTOWN SQUARE STREETSCAPING
LAFAYETTE ST CROSS SECTIONS**

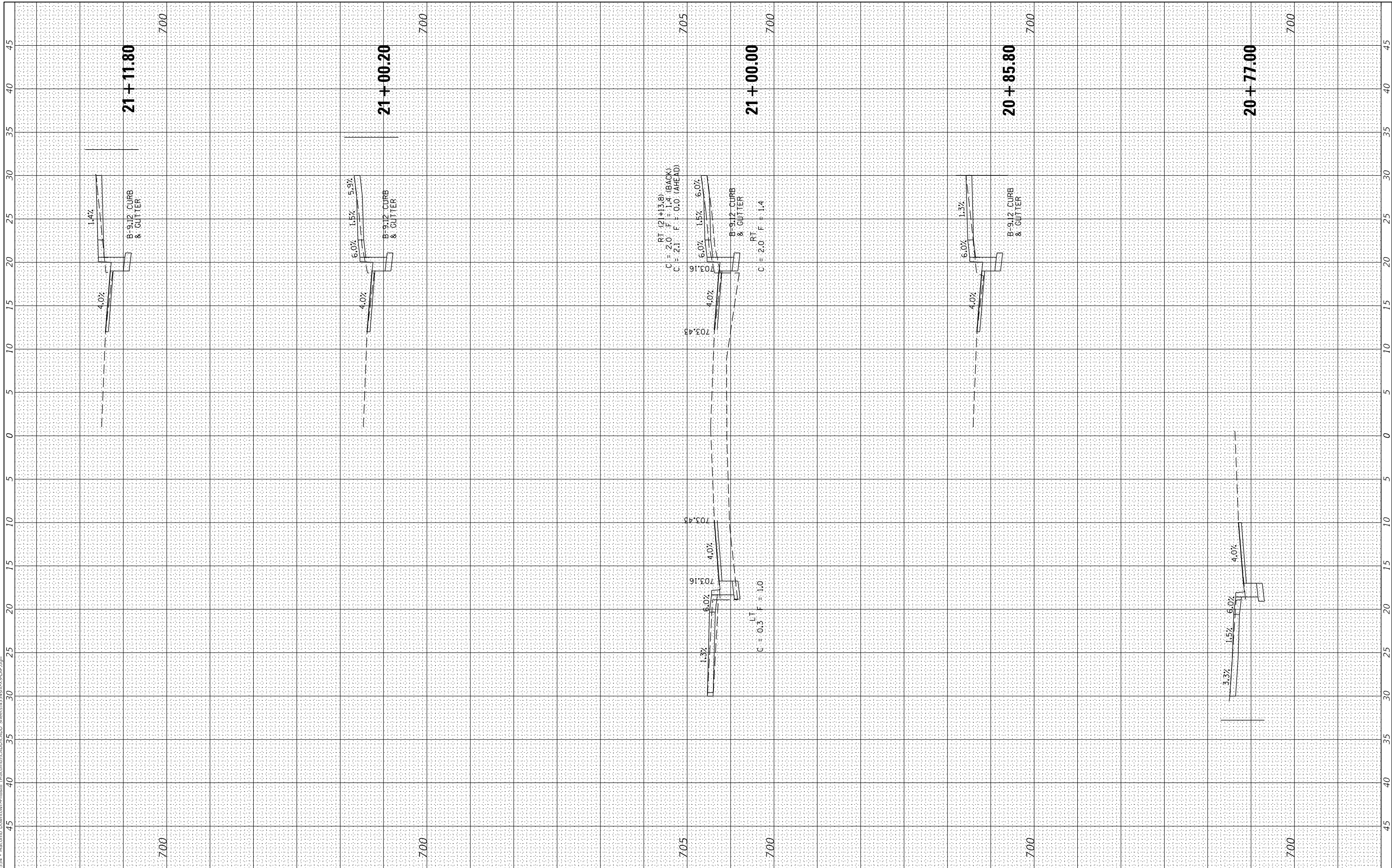
SCALE: SHEET 1 OF 17 SHEETS STA. 20+25.00 TO STA. 20+75.00

F.A. RTE.	SECTION	COUNTY	TOTAL SHEETS	SHEET NO.
	14-00154-00-PV	MCDONOUGH	109	62
			CONTRACT NO. 89674	
ILLINOIS		FED. AID PROJECT		

FINAL SURVEY NO.	SURVEYED	BY	DATE
NOTE BOOK	PLOTTED		
AREAS CHECKED	TEMPLATE		
	AREAS CHECKED		

ORIGINAL SURVEY NO.	SURVEYED	BY	DATE
NOTE BOOK	PLOTTED		
AREAS CHECKED	TEMPLATE		
	AREAS CHECKED		

MODEL: S:\MODEL\AVIEM5
 FILE NAME: V:\554 - Macomb Downtown-PhilSkil (Macomb)\CADD\CADD Streets\54548\X5-LAF.dgn



USER NAME = JDeen	DESIGNED - JRB	REVISED -
	DRAWN - TJD	REVISED -
PLOT SCALE = 10,0000 "/td> <td>CHECKED - JRB</td> <td>REVISED -</td>	CHECKED - JRB	REVISED -
PLOT DATE = 12/13/2019	DATE - 10/10/19	REVISED -

**STATE OF ILLINOIS
 DEPARTMENT OF TRANSPORTATION**

**CITY OF MACOMB - HISTORIC DOWNTOWN SQUARE STREETSCAPING
 LAFAYETTE ST CROSS SECTIONS**

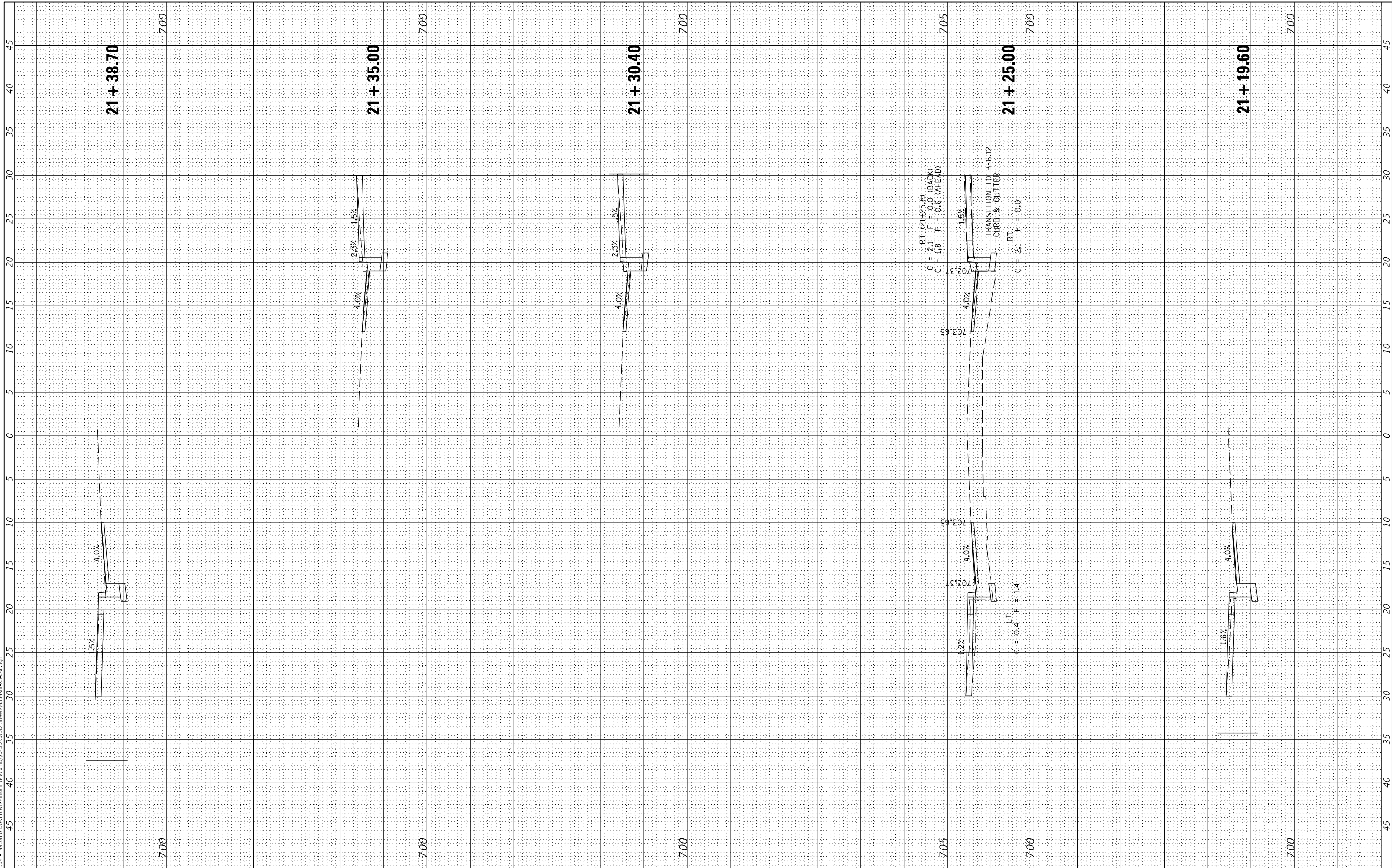
SCALE: SHEET 2 OF 17 SHEETS STA. 20+77.00 TO STA. 21+11.80

F.A. RTE.	SECTION	COUNTY	TOTAL SHEETS	SHEET NO.
	14-00154-00-PV	MCDONOUGH	109	63
		CONTRACT NO. 89674		
		ILLINOIS FED. AID PROJECT		

FINAL SURVEY NO.	SURVEYED AREAS CHECKED	BY	DATE

ORIGINAL SURVEY NO.	SURVEYED AREAS CHECKED	BY	DATE

MODEL: S:\MODEL\AVIEM5
 FILE NAME: V:\554 - Racomb Downtown-Philzell (Macomb)\CADD\CADD Streets\554SR\AS-LAF.dgn



USER NAME = JDeen	DESIGNED - JRB	REVISED -
PLOT SCALE = 10,000' / in.	DRAWN - TJD	REVISED -
PLOT DATE = 12/13/2019	CHECKED - JRB	REVISED -
	DATE - 10/10/19	REVISED -

**STATE OF ILLINOIS
 DEPARTMENT OF TRANSPORTATION**

**CITY OF MACOMB - HISTORIC DOWNTOWN SQUARE STREETSCAPING
 LAFAYETTE ST CROSS SECTIONS**

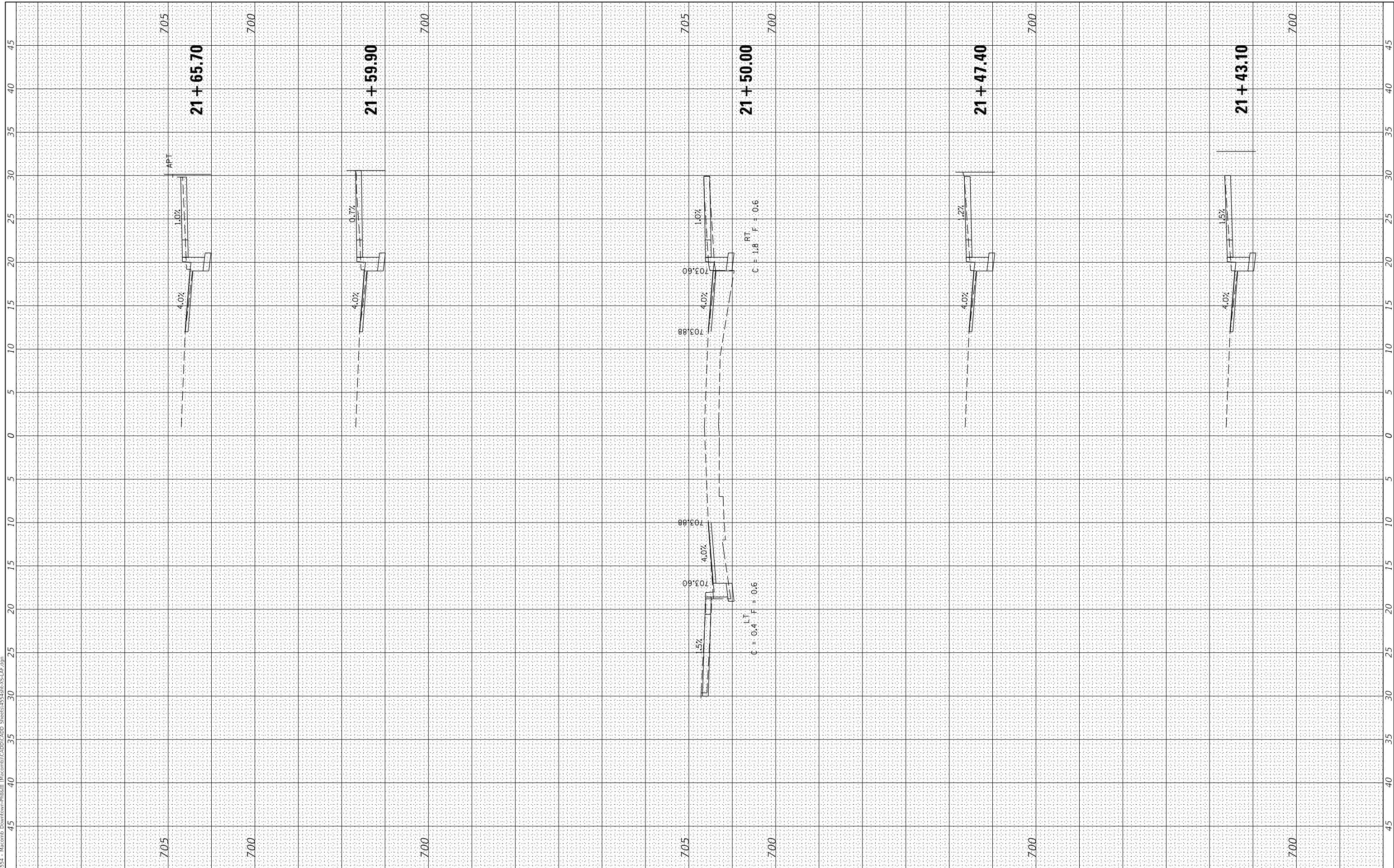
SCALE: SHEET 3 OF 17 SHEETS STA. 21+19.60 TO STA. 21+38.70

F.A. RTE.	SECTION	COUNTY	TOTAL SHEETS	SHEET NO.
	14-00154-00-PV	MCDONOUGH	109	64
CONTRACT NO. 89674				
ILLINOIS FED. AID PROJECT				

FINAL SURVEY NO.	SURVEYED AREAS CHECKED	BY	DATE

ORIGINAL SURVEY NO.	SURVEYED AREAS CHECKED	BY	DATE

MODEL: S:\MODEL\AVIEM5
 FILE NAME: V:\554 - Macomb Downtown-Philisili (Macomb)\CADD\CADD Streets\54548\X5-LAF.dgn



USER NAME = JDeen	DESIGNED - JRB	REVISED -
PLOT SCALE = 10,0000' / in.	DRAWN - TJD	REVISED -
PLOT DATE = 12/13/2019	CHECKED - JRB	REVISED -
	DATE - 10/10/19	REVISED -

**STATE OF ILLINOIS
 DEPARTMENT OF TRANSPORTATION**

**CITY OF MACOMB - HISTORIC DOWNTOWN SQUARE STREETSCAPING
 LAFAYETTE ST CROSS SECTIONS**

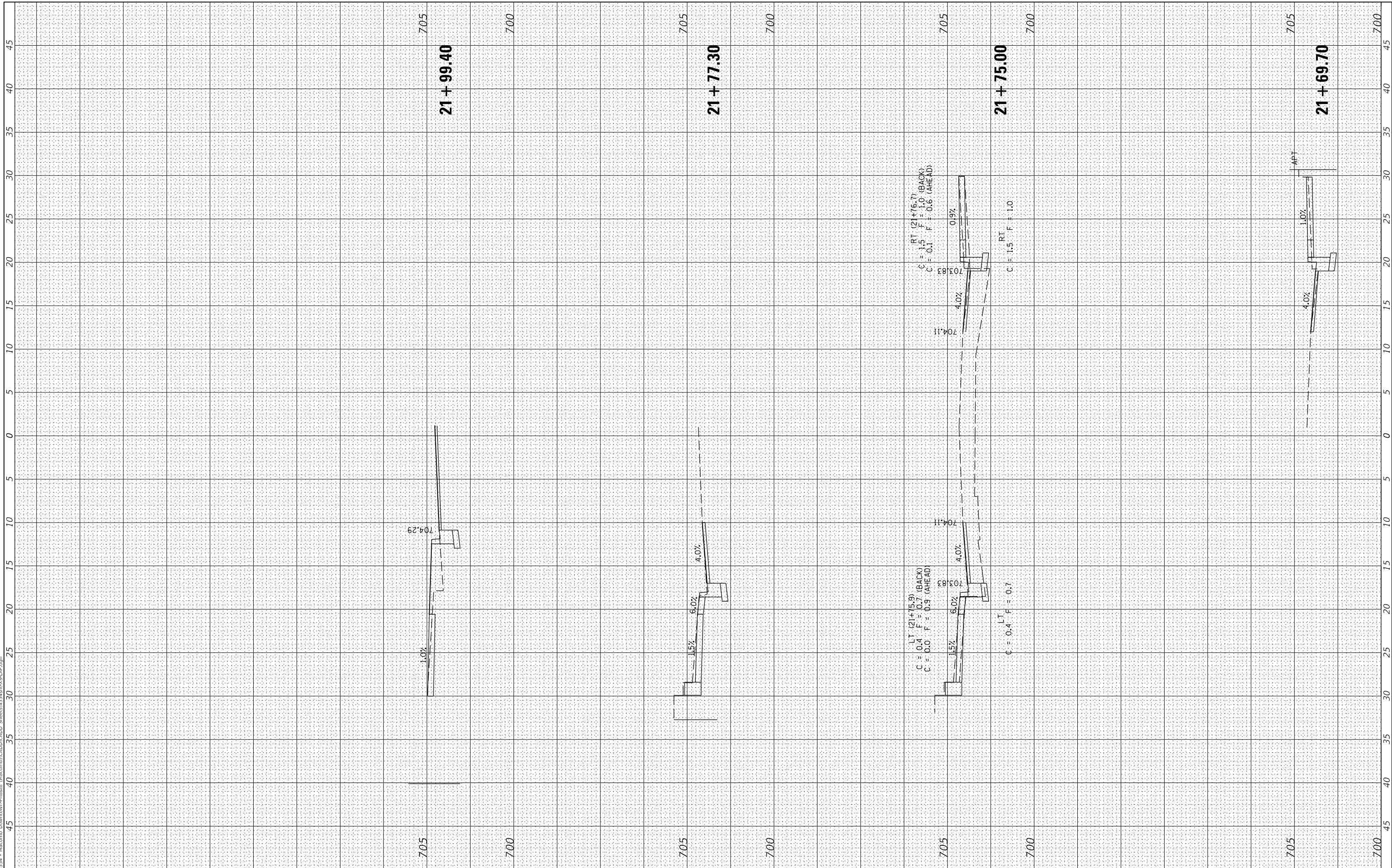
SCALE: SHEET 4 OF 17 SHEETS STA. 21+43.10 TO STA. 21+65.70

F.A. RTE.	SECTION	COUNTY	TOTAL SHEETS	SHEET NO.
	14-00154-00-PV	MCDONOUGH	109	65
CONTRACT NO. 89674				
ILLINOIS FED. AID PROJECT				

FINAL SURVEY NO.	SURVEYED	BY	DATE
NOTE BOOK	PLOTTED		
AREAS CHECKED	TEMPLATE		
	AREAS CHECKED		

ORIGINAL SURVEY NO.	SURVEYED	BY	DATE
NOTE BOOK	PLOTTED		
AREAS CHECKED	TEMPLATE		
	AREAS CHECKED		

MODEL: S:\MODEL\AVM\ES4 - Racomb Downtown-PhilSkil (Macomb)\CADD\CADD Streets\5454RHS-LAF.dgn
 FILE NAME: V:\554 - Racomb Downtown-PhilSkil (Macomb)\CADD\CADD Streets\5454RHS-LAF.dgn



USER NAME = JDeen	DESIGNED - JRB	REVISED -
	DRAWN - TJD	REVISED -
PLOT SCALE = 10,0000 ' / in.	CHECKED - JRB	REVISED -
PLOT DATE = 12/13/2019	DATE - 10/10/19	REVISED -

**STATE OF ILLINOIS
DEPARTMENT OF TRANSPORTATION**

**CITY OF MACOMB - HISTORIC DOWNTOWN SQUARE STREETSCAPING
LAFAYETTE ST CROSS SECTIONS**

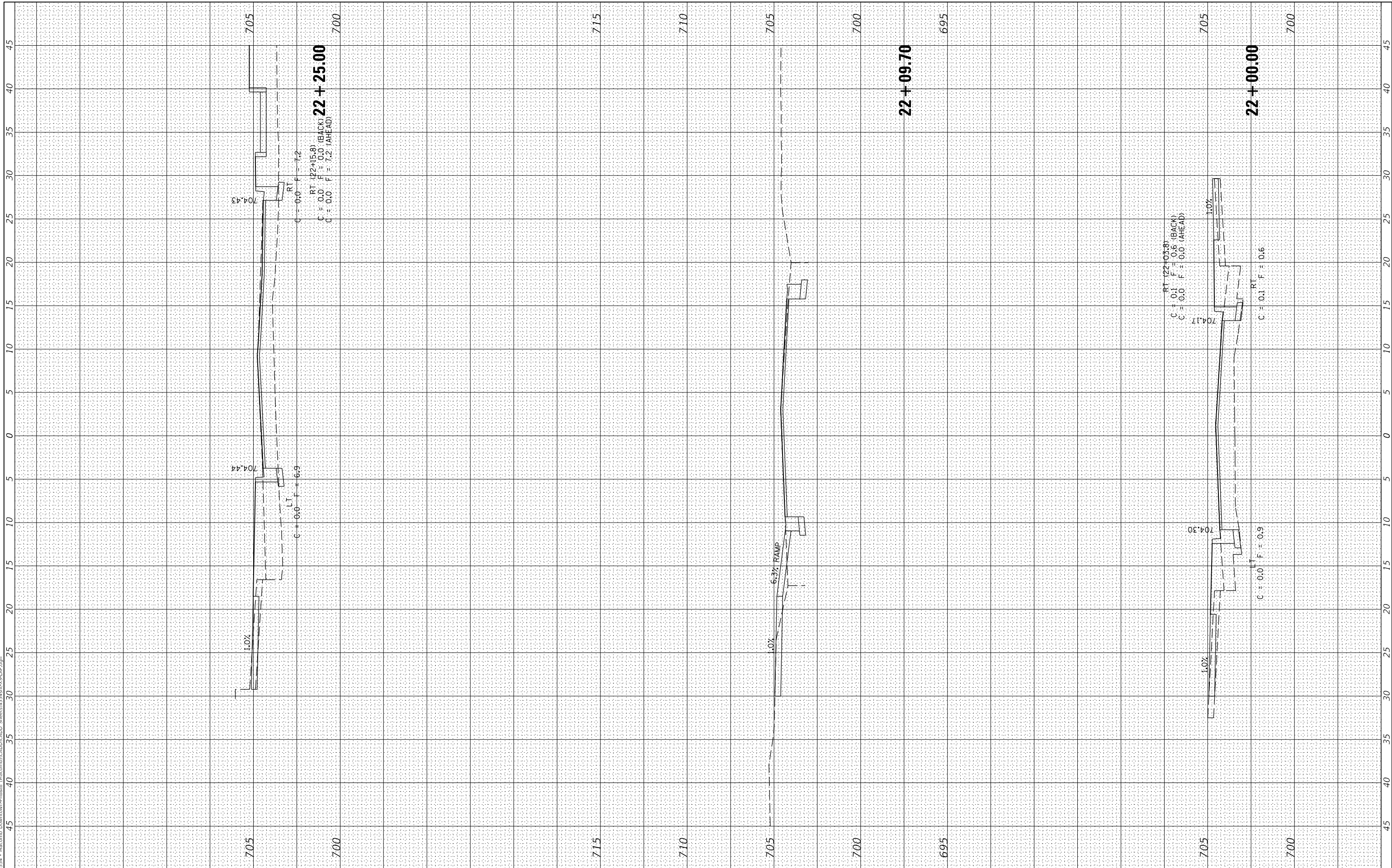
SCALE: SHEET 5 OF 17 SHEETS STA. 21+69.70 TO STA. 21+99.40

F.A. RTE.	SECTION	COUNTY	TOTAL SHEETS	SHEET NO.
	14-00154-00-PV	MCDONOUGH	109	66
				CONTRACT NO. 89674
		ILLINOIS	FED. AID PROJECT	

FINAL SURVEY NO.	SURVEYED	BY	DATE
NOTE BOOK	PLOTTED		
AREAS CHECKED	TEMPLATE		
	AREAS CHECKED		

ORIGINAL SURVEY NO.	SURVEYED	BY	DATE
NOTE BOOK	PLOTTED		
AREAS CHECKED	TEMPLATE		
	AREAS CHECKED		

MODEL: S:\MODEL\AVIEMES
 FILE NAME: V:\3534 - Racomb Downtown-PhilSkil (Macomb)\CADD\CADD Streets\3534RHS-LAF.dwg



USER NAME = JDeen	DESIGNED - JRB	REVISED -
	DRAWN - TJD	REVISED -
PLOT SCALE = 10,0000' / In.	CHECKED - JRB	REVISED -
PLOT DATE = 12/13/2019	DATE - 10/10/19	REVISED -

**STATE OF ILLINOIS
 DEPARTMENT OF TRANSPORTATION**

**CITY OF MACOMB - HISTORIC DOWNTOWN SQUARE STREETSCAPING
 LAFAYETTE ST CROSS SECTIONS**

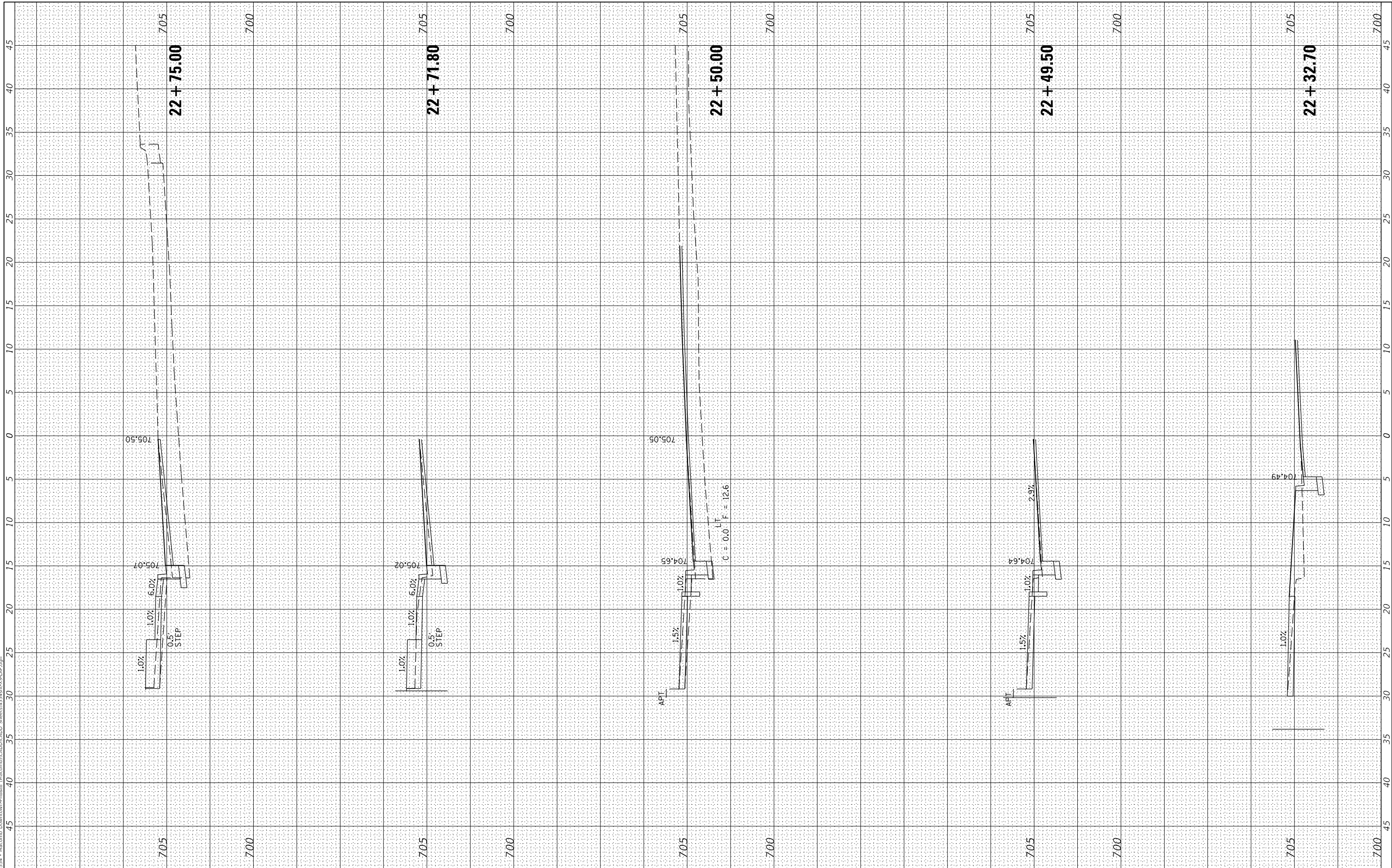
SCALE: SHEET 6 OF 17 SHEETS STA. 22+00.00 TO STA. 22+25.00

F.A. RTE.	SECTION	COUNTY	TOTAL SHEETS	SHEET NO.
	14-00154-00-PV	MCDONOUGH	109	67
			CONTRACT NO. 89674	
		ILLINOIS	FED. AID PROJECT	

FINAL SURVEY NO.	SURVEYED	BY	DATE
	PLOTTED		
	TEMPLATE		
	AREAS CHECKED		

ORIGINAL SURVEY NO.	SURVEYED	BY	DATE
	PLOTTED		
	TEMPLATE		
	AREAS CHECKED		

MODEL: S:\MODEL\AMES
 FILE NAME: V:\354 - Macomb Downtown-PhilSkil (Macomb)\CADD\CADD Streets\354SR\AS-LAF.dgn



USER NAME = JDeen	DESIGNED - JRB	REVISED -
	DRAWN - TJD	REVISED -
PLOT SCALE = 10,0000 ' / in.	CHECKED - JRB	REVISED -
PLOT DATE = 12/13/2019	DATE - 10/10/19	REVISED -

**STATE OF ILLINOIS
 DEPARTMENT OF TRANSPORTATION**

**CITY OF MACOMB - HISTORIC DOWNTOWN SQUARE STREETSCAPING
 LAFAYETTE ST CROSS SECTIONS**

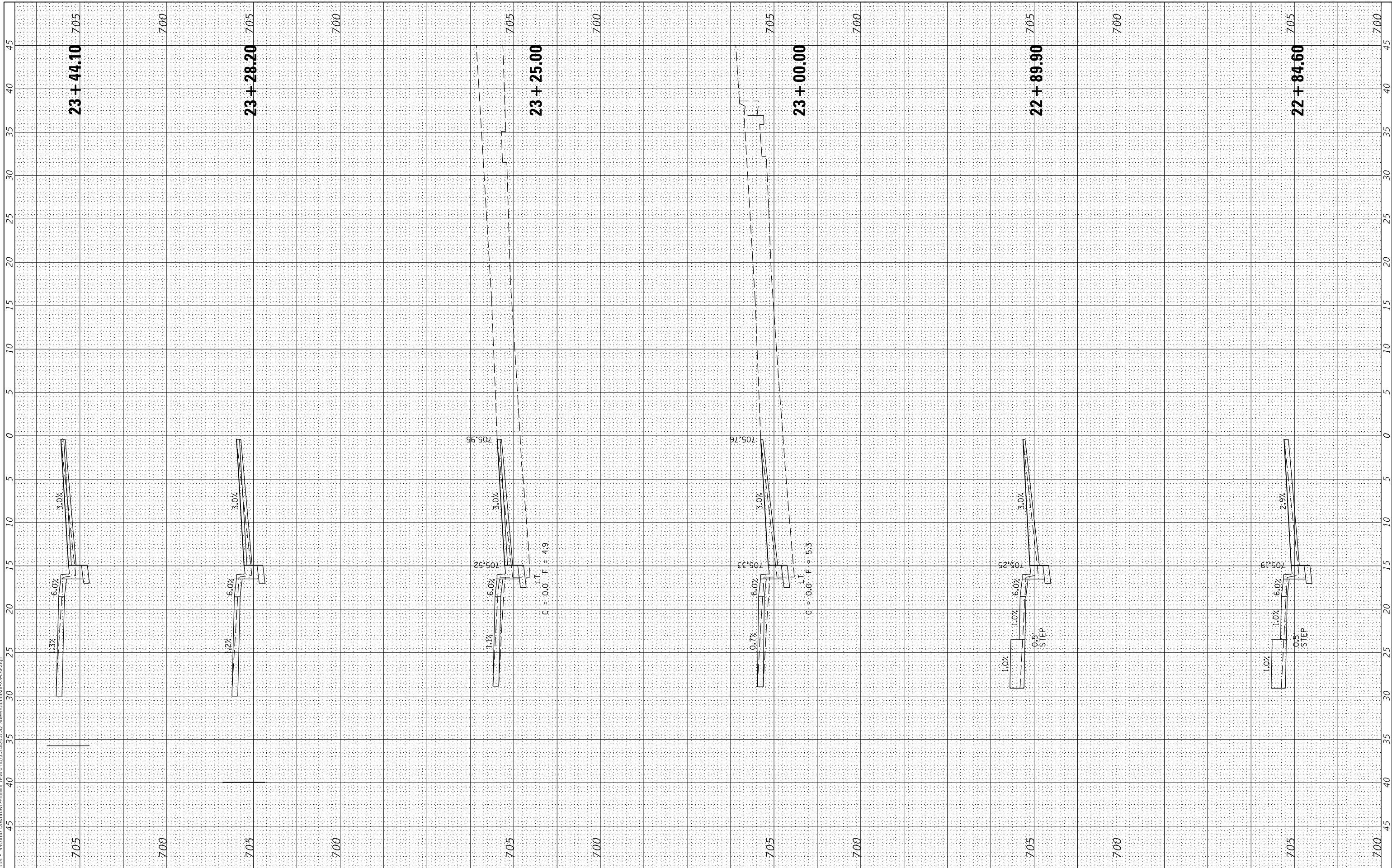
SCALE: SHEET 7 OF 17 SHEETS STA. 22+32.70 TO STA. 22+75.00

F.A. RTE.	SECTION	COUNTY	TOTAL SHEETS	SHEET NO.
	14-00154-00-PV	MCDONOUGH	109	68
			CONTRACT NO. 89674	
ILLINOIS		FED. AID PROJECT		

FINAL SURVEY NO.	SURVEYED AREAS CHECKED	BY	DATE

ORIGINAL SURVEY NO.	SURVEYED AREAS CHECKED	BY	DATE

MODEL: S:\MODEL\AVIEMES
 FILE NAME: V:\554 - Racomb Downtown-PhilSkil (Macomb)\CADD\CADD Streets\5454RHS-LAF.dwg



USER NAME = JDeen	DESIGNED - JRB	REVISED -
PLOT SCALE = 10,0000' / In.	DRAWN - TJD	REVISED -
PLOT DATE = 12/13/2019	CHECKED - JRB	REVISED -
	DATE - 10/10/19	REVISED -

**STATE OF ILLINOIS
 DEPARTMENT OF TRANSPORTATION**

**CITY OF MACOMB - HISTORIC DOWNTOWN SQUARE STREETSCAPING
 LAFAYETTE ST CROSS SECTIONS**

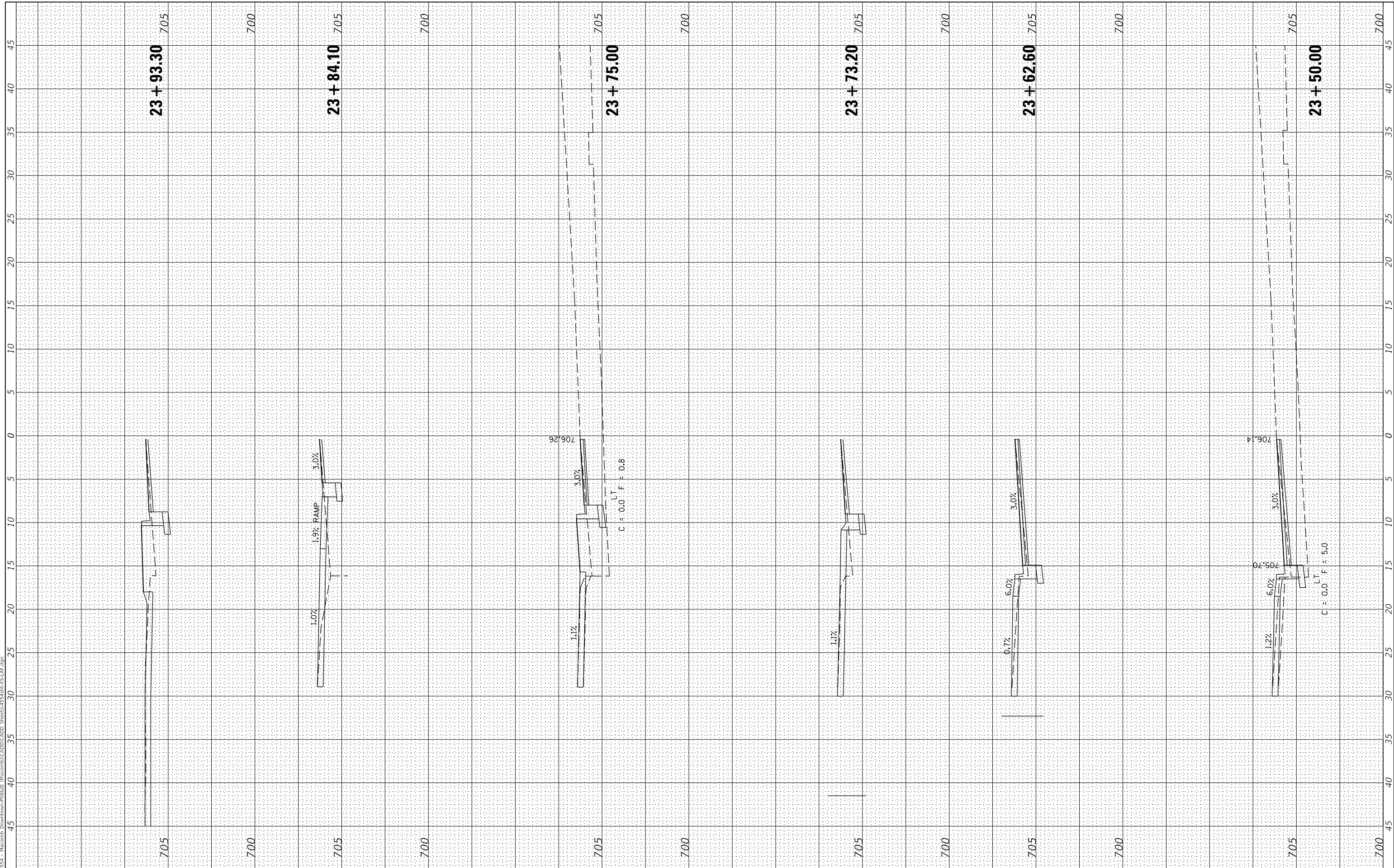
SCALE: SHEET 8 OF 17 SHEETS STA. 22+84.60 TO STA. 23+44.10

F.A. RTE.	SECTION	COUNTY	TOTAL SHEETS	SHEET NO.
	14-00154-00-PV	MCDONOUGH	109	69
CONTRACT NO. 89674			ILLINOIS FED. AID PROJECT	

FINAL SURVEY NO.	SURVEYED	DATE
NOTE BOOK	PLOTTED	BY
AREAS CHECKED	TEMPLATE	
	AREAS CHECKED	

ORIGINAL SURVEY NO.	SURVEYED	DATE
NOTE BOOK	PLOTTED	BY
AREAS CHECKED	TEMPLATE	
	AREAS CHECKED	

MODEL: S:\MODEL\AMES
 FILE NAME: V:\554 - Macomb Downtown-PhilSkil (Macomb)\CADD\CADD Sheets\54\54RHS-LAF.dwg



USER NAME = JDeen	DESIGNED - JRB	REVISED -
	DRAWN - TJD	REVISED -
PLOT SCALE = 10,0000' / in.	CHECKED - JRB	REVISED -
PLOT DATE = 12/13/2019	DATE - 10/10/19	REVISED -

**STATE OF ILLINOIS
 DEPARTMENT OF TRANSPORTATION**

**CITY OF MACOMB - HISTORIC DOWNTOWN SQUARE STREETSCAPING
 LAFAYETTE ST CROSS SECTIONS**

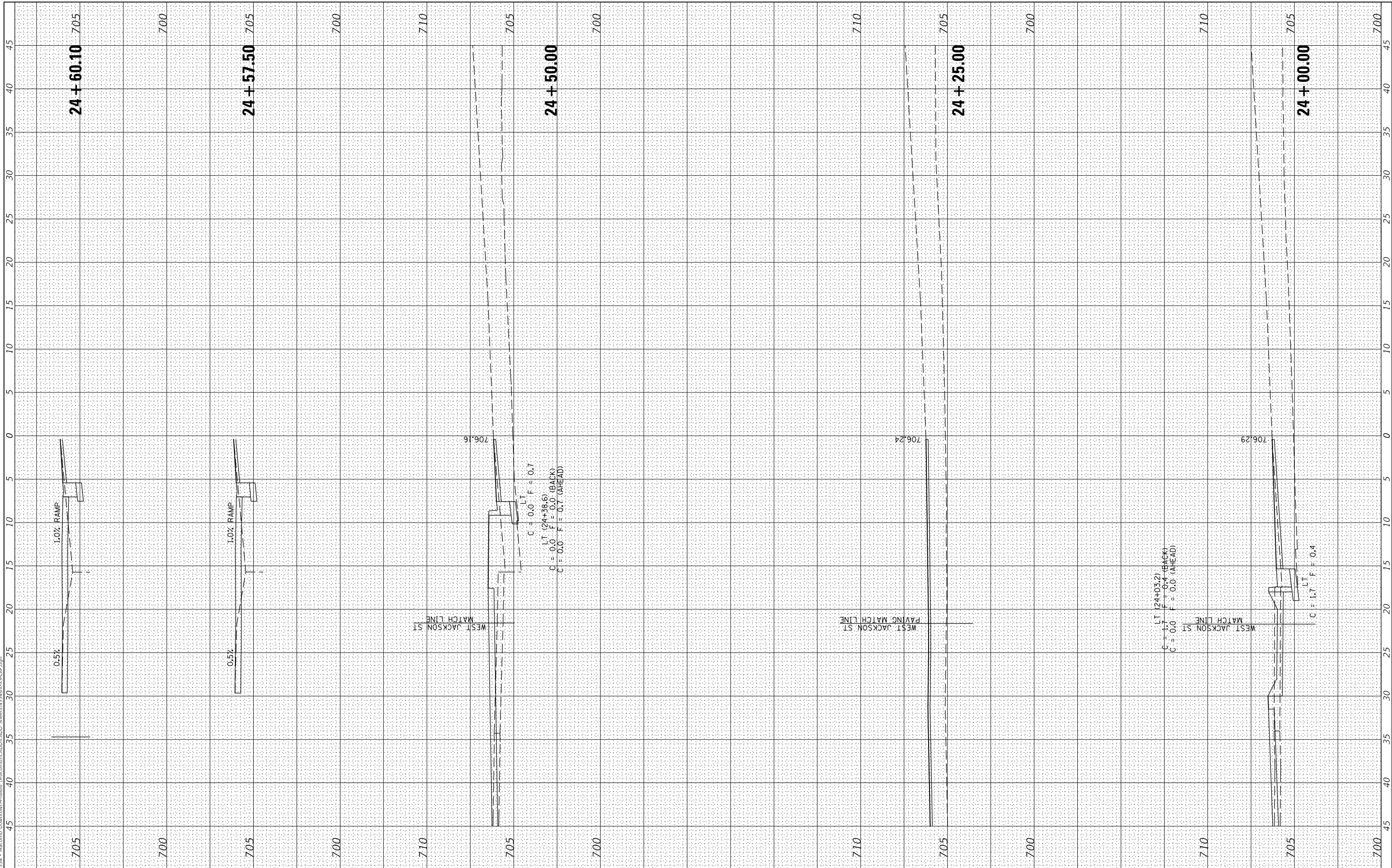
SCALE: SHEET 9 OF 17 SHEETS STA. 23+50.00 TO STA. 23+93.30

F.A. RTE.	SECTION	COUNTY	TOTAL SHEETS	SHEET NO.
	14-00154-00-PV	MCDONOUGH	109	70
			CONTRACT NO. 89674	
ILLINOIS		FED. AID PROJECT		

FINAL SURVEY NO.	SURVEYED AREAS CHECKED	BY	DATE

ORIGINAL SURVEY NO.	SURVEYED AREAS CHECKED	BY	DATE

MODEL: S:\MODEL\AMES
 FILE NAME: V:\554 - Racomb Downtown-Philzell (Macomb)\CADD\CADD Streets\554RHS-LAF.dwg



USER NAME = JDeen	DESIGNED - JRB	REVISED -
	DRAWN - TJD	REVISED -
PLOT SCALE = 10,0000 ' / In.	CHECKED - JRB	REVISED -
PLOT DATE = 12/13/2019	DATE - 10/10/19	REVISED -

**STATE OF ILLINOIS
 DEPARTMENT OF TRANSPORTATION**

**CITY OF MACOMB - HISTORIC DOWNTOWN SQUARE STREETSCAPING
 LAFAYETTE ST CROSS SECTIONS**

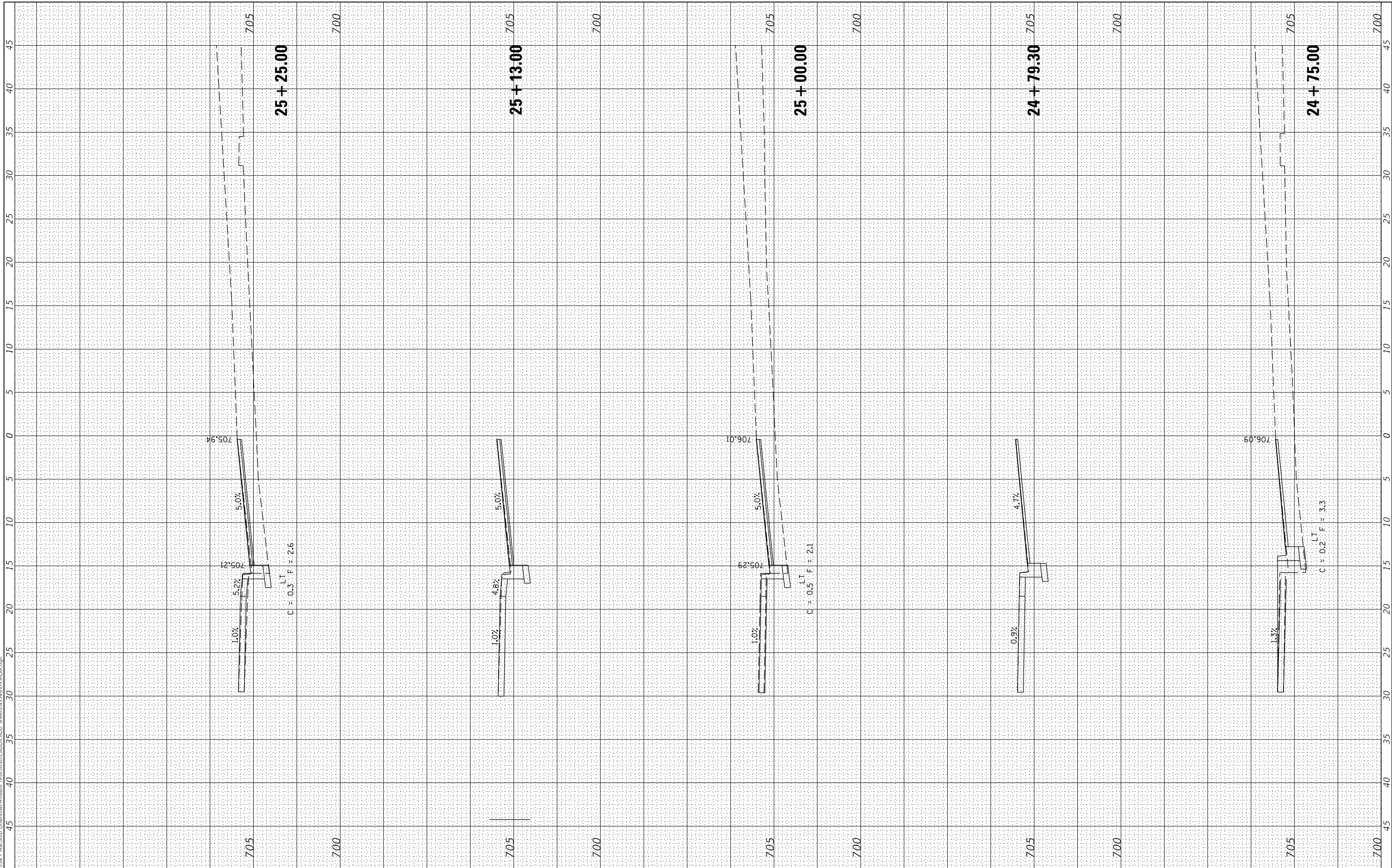
SCALE: SHEET 10 OF 17 SHEETS STA. 24+00.00 TO STA. 24+60.10

F.A. RTE.	SECTION	COUNTY	TOTAL SHEETS	SHEET NO.
	14-00154-00-PV	MCDONOUGH	109	71
ILLINOIS FED. AID PROJECT			CONTRACT NO. 89674	

FINAL SURVEY NO.	SURVEYED AREAS CHECKED	BY	DATE

ORIGINAL SURVEY NO.	SURVEYED AREAS CHECKED	BY	DATE

MODEL: S:\MODEL\AVIEMES
 FILE NAME: V:\3534 - Macomb Downtown-Philisili (Macomb)\CADD\CADD Streets\3534\3534-LAF.dgn



USER NAME = JDeen	DESIGNED - JRB	REVISED -
	DRAWN - TJD	REVISED -
PLOT SCALE = 10,0000' / In.	CHECKED - JRB	REVISED -
PLOT DATE = 12/13/2019	DATE - 10/10/19	REVISED -

**STATE OF ILLINOIS
 DEPARTMENT OF TRANSPORTATION**

**CITY OF MACOMB - HISTORIC DOWNTOWN SQUARE STREETSCAPING
 LAFAYETTE ST CROSS SECTIONS**

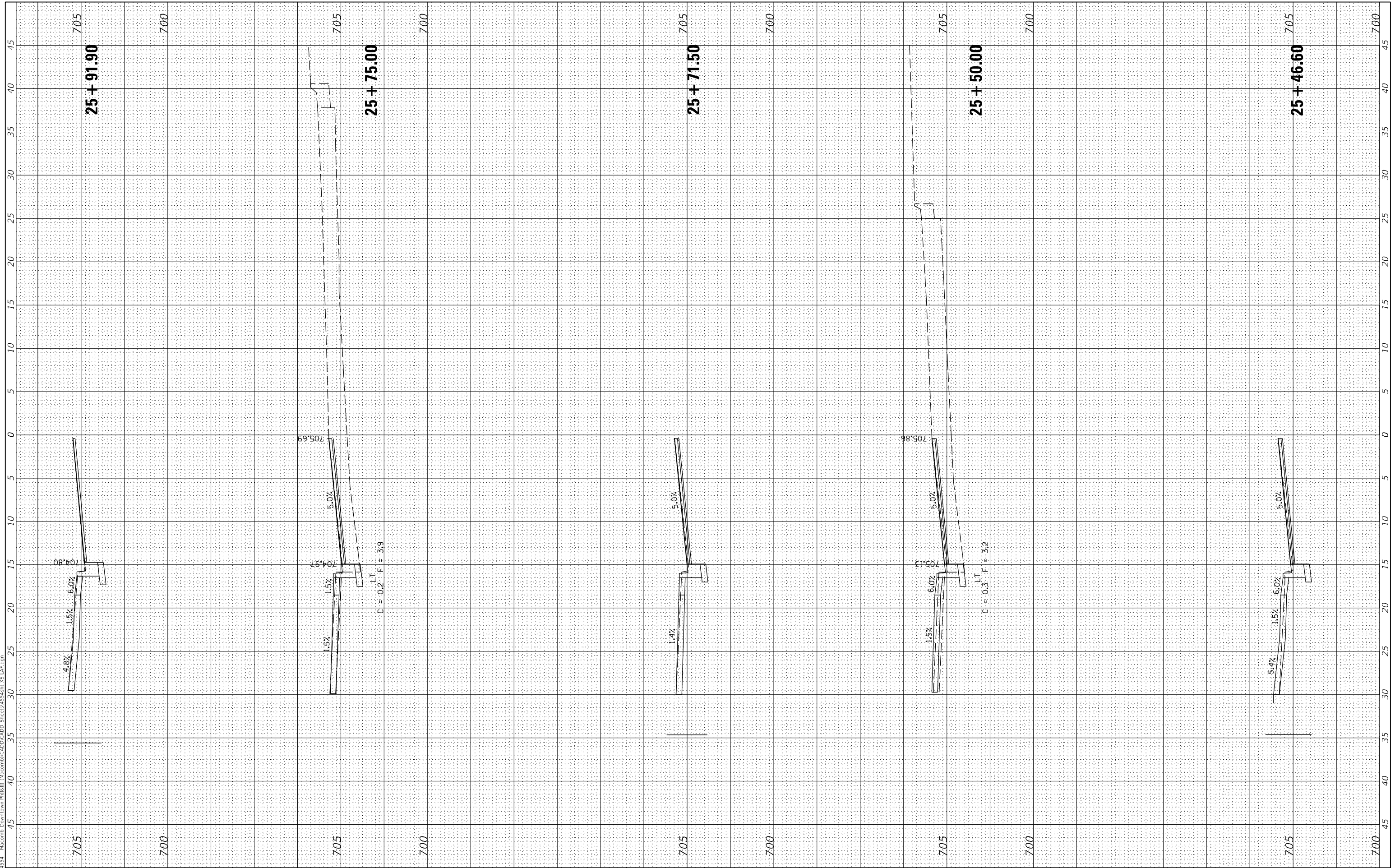
SCALE: SHEET 11 OF 17 SHEETS STA. 24+75.00 TO STA. 25+25.00

F.A. RTE.	SECTION	COUNTY	TOTAL SHEETS	SHEET NO.
	14-00154-00-PV	MCDONOUGH	109	72
ILLINOIS FED. AID PROJECT			CONTRACT NO. 89674	

FINAL SURVEY NO.	SURVEYED	BY	DATE
	PLOTTED		
	TEMPLATE		
	AREAS CHECKED		

ORIGINAL SURVEY NO.	SURVEYED	BY	DATE
	PLOTTED		
	TEMPLATE		
	AREAS CHECKED		

MODEL: S:\MODEL\AVIEMES
 FILE NAME: V:\3534 - Racomb Downtown-PhilSkil (Macomb)\CADD\CADD Streets\3534RHS-LAF.dgn



USER NAME = JDeen	DESIGNED - JRB	REVISED -
	DRAWN - TJD	REVISED -
PLOT SCALE = 10,0000' / in.	CHECKED - JRB	REVISED -
PLOT DATE = 12/13/2019	DATE - 10/10/19	REVISED -

**STATE OF ILLINOIS
 DEPARTMENT OF TRANSPORTATION**

**CITY OF MACOMB - HISTORIC DOWNTOWN SQUARE STREETSCAPING
 LAFAYETTE ST CROSS SECTIONS**

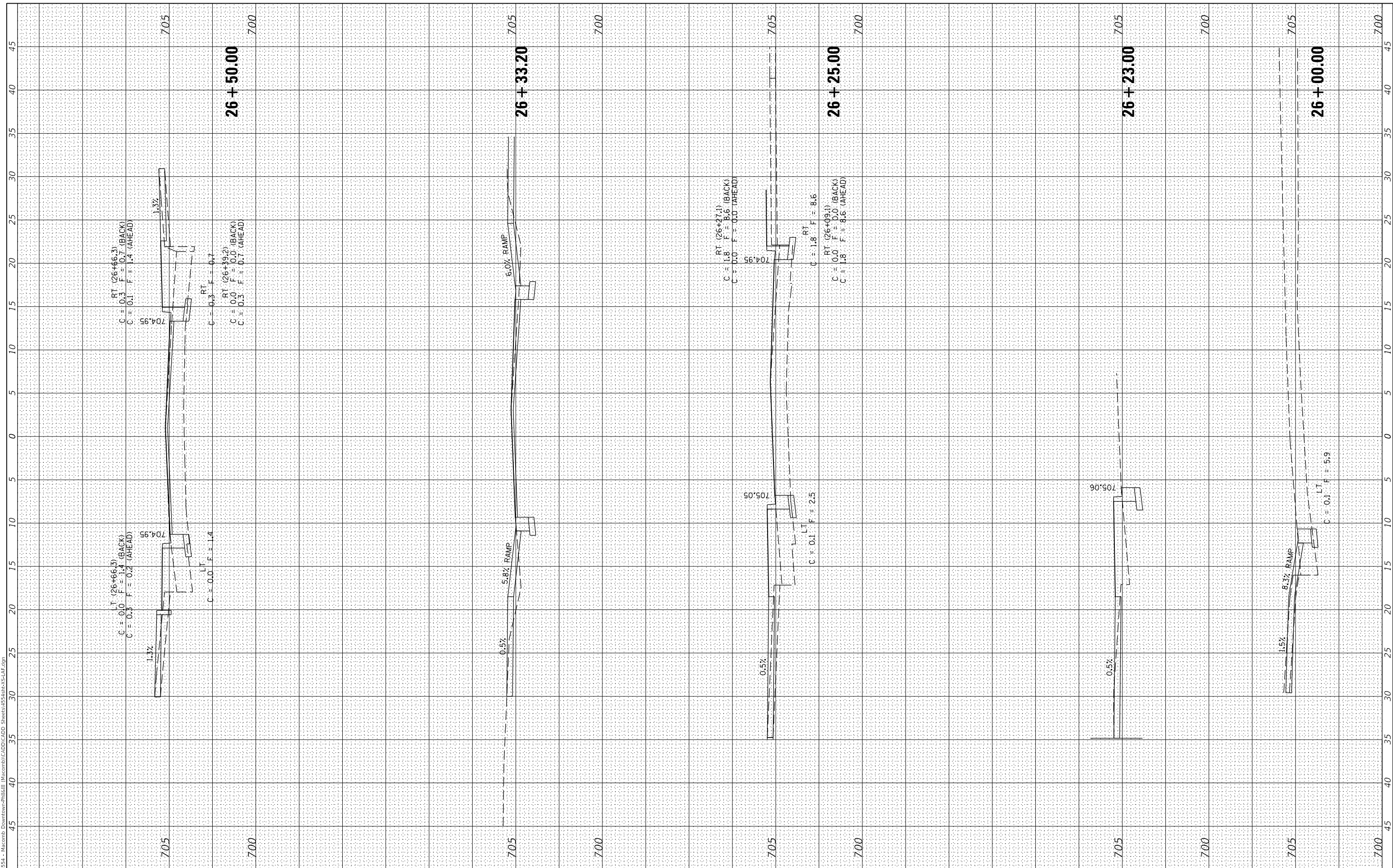
F.A. RTE.	SECTION	COUNTY	TOTAL SHEETS	SHEET NO.
	14-00154-00-PV	MCDONOUGH	109	73
CONTRACT NO. 89674				
ILLINOIS FED. AID PROJECT				

SCALE: SHEET 12 OF 17 SHEETS STA. 25+46.60 TO STA. 25+91.90

FINAL SURVEY NO.	SURVEYED AREAS CHECKED	BY	DATE

ORIGINAL SURVEY NO.	SURVEYED AREAS CHECKED	BY	DATE

MODEL: S:\MODEL\AVIEMES
 FILE NAME: V:\3554 - Racomb Downtown-Philisil (Macomb)\CADD\CADD Sheets\3554RHS-LAF.dwg



USER NAME = JDeen	DESIGNED - JRB	REVISED -
	DRAWN - TJD	REVISED -
	CHECKED - JRB	REVISED -
	DATE - 10/10/19	REVISED -

**STATE OF ILLINOIS
 DEPARTMENT OF TRANSPORTATION**

**CITY OF MACOMB - HISTORIC DOWNTOWN SQUARE STREETSCAPING
 LAFAYETTE ST CROSS SECTIONS**

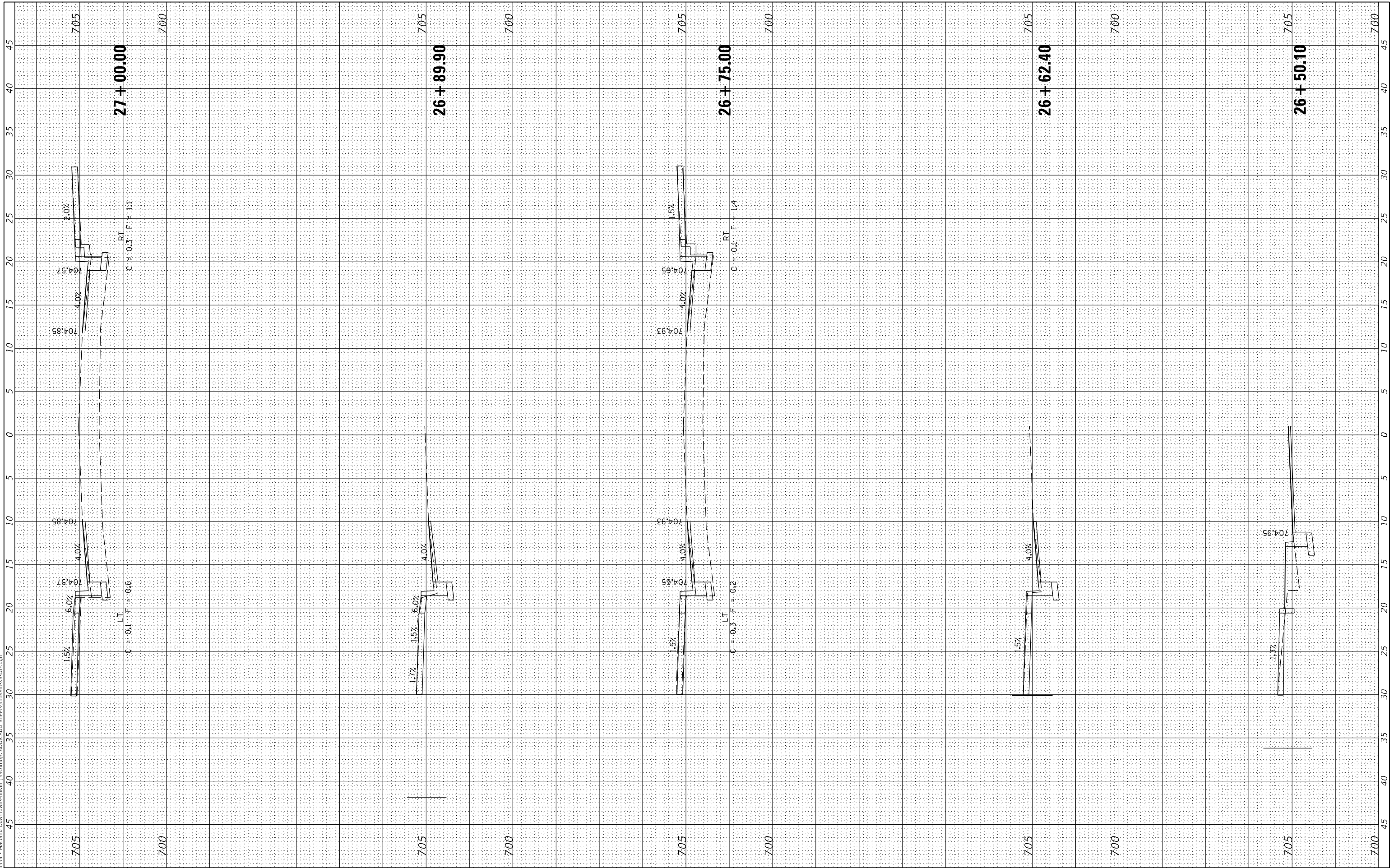
SCALE: SHEET 13 OF 17 SHEETS STA. 26+00.00 TO STA. 26+50.00

F.A. RTE.	SECTION	COUNTY	TOTAL SHEETS	SHEET NO.
	14-00154-00-PV	MCDONOUGH	109	74
				CONTRACT NO. 89674
	ILLINOIS	FED. AID PROJECT		

FINAL SURVEY NO.	SURVEYED	BY	DATE
NOTE BOOK	PLOTTED		
AREAS CHECKED	TEMPLATE		
	AREAS CHECKED		

ORIGINAL SURVEY NO.	SURVEYED	BY	DATE
NOTE BOOK	PLOTTED		
AREAS CHECKED	TEMPLATE		
	AREAS CHECKED		

MODEL: \$MODELNAME\$
 FILE NAME: V:\554 - Macomb Downtown-PhilSkil (Macomb)\CADD\CADD Streets\554SR\554-LAF.dgn



USER NAME = JDeen	DESIGNED - JRB	REVISD -
	DRAWN - TJD	REVISD -
PLOT SCALE = 10,0000' / in.	CHECKED - JRB	REVISD -
PLOT DATE = 12/13/2019	DATE - 10/10/19	REVISD -

**STATE OF ILLINOIS
 DEPARTMENT OF TRANSPORTATION**

**CITY OF MACOMB - HISTORIC DOWNTOWN SQUARE STREETSCAPING
 LAFAYETTE ST CROSS SECTIONS**

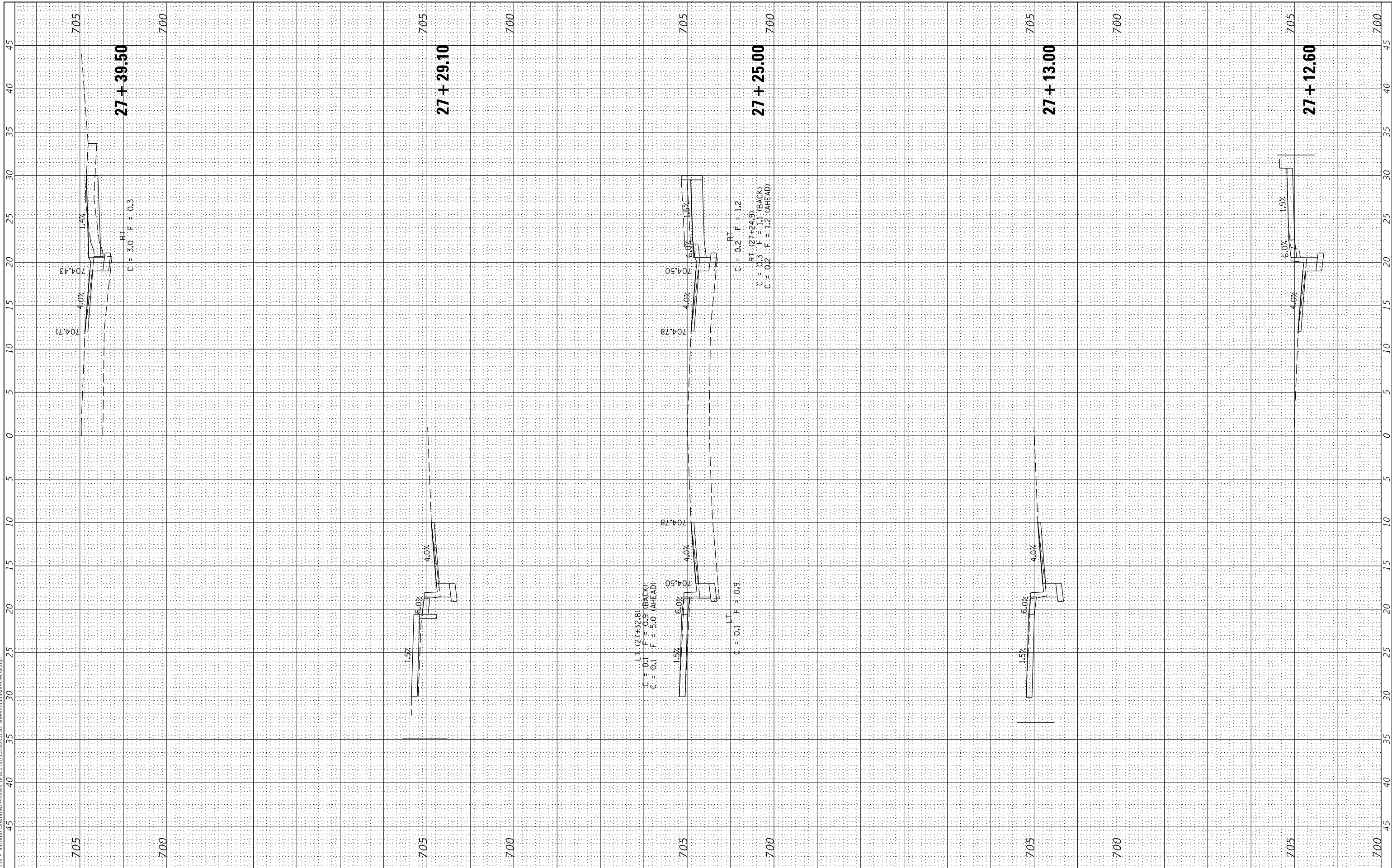
SCALE: SHEET 14 OF 17 SHEETS STA. 26+50.10 TO STA. 27+00.00

F.A. RTE.	SECTION	COUNTY	TOTAL SHEETS	SHEET NO.
	14-00154-00-PV	MCDONOUGH	109	75
CONTRACT NO. 89674				
ILLINOIS FED. AID PROJECT				

FINAL SURVEY NO.	SURVEYED AREAS CHECKED	BY	DATE

ORIGINAL SURVEY NO.	SURVEYED AREAS CHECKED	BY	DATE

MODEL: \$MODELNAME\$
 FILE NAME: V:\554 - Macomb Downtown-Philisili (Macomb)CAD\CADD Streets\554SRHS-LAF.dwg



USER NAME = JDeen	DESIGNED - JRB	REVISED -
	DRAWN - TJD	REVISED -
	CHECKED - JRB	REVISED -
	DATE - 10/10/19	REVISED -

**STATE OF ILLINOIS
 DEPARTMENT OF TRANSPORTATION**

**CITY OF MACOMB - HISTORIC DOWNTOWN SQUARE STREETSCAPING
 LAFAYETTE ST CROSS SECTIONS**

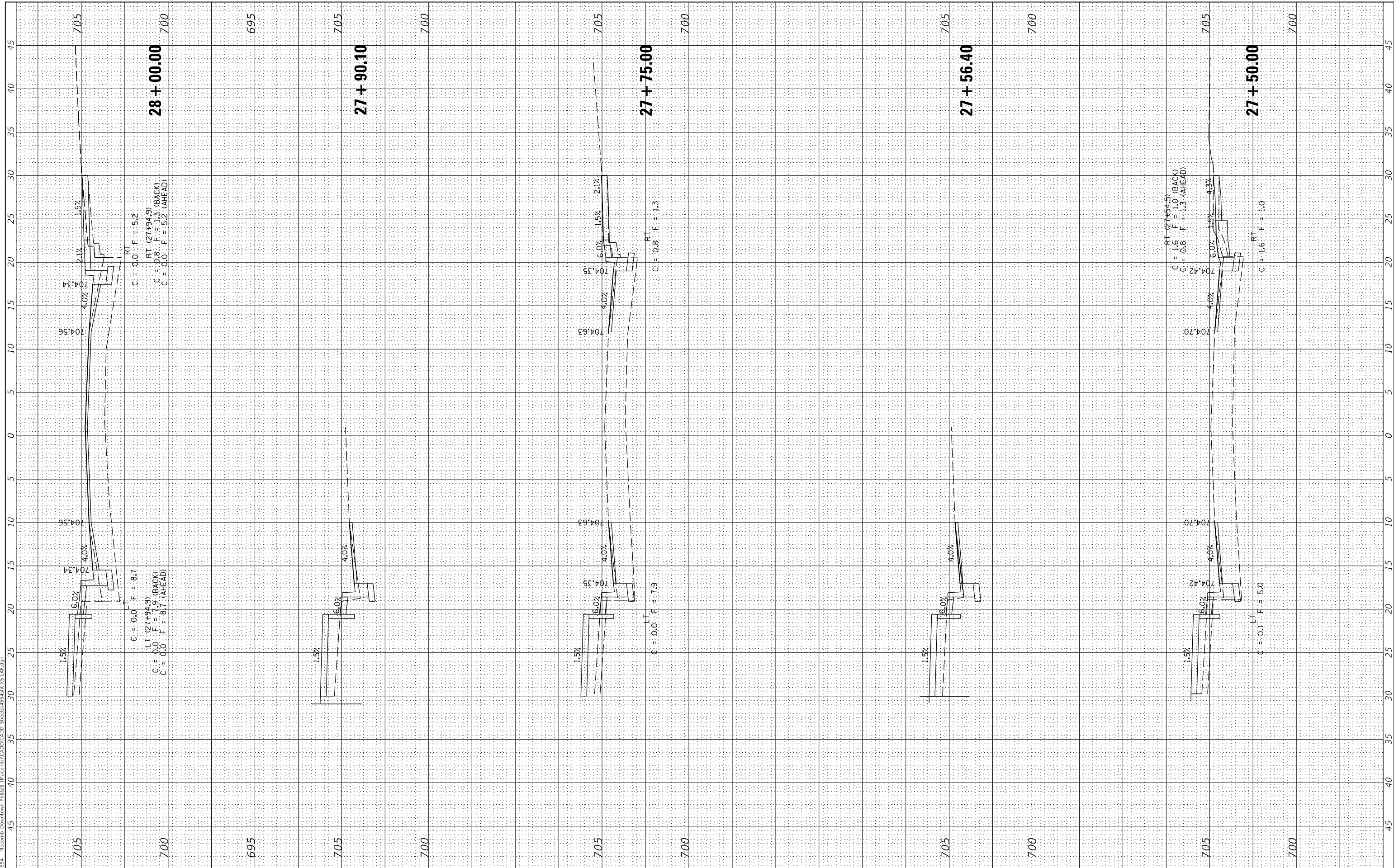
SCALE: SHEET 15 OF 17 SHEETS STA. 27+12.60 TO STA. 27+39.50

F.A. RTE.	SECTION	COUNTY	TOTAL SHEETS	SHEET NO.
	14-00154-00-PV	MCDONOUGH	109	76
				CONTRACT NO. 89674
		ILLINOIS	FED. AID PROJECT	

FINAL SURVEY NO.	SURVEYED	BY	DATE
NOTE BOOK	PLOTTED		
AREAS CHECKED	TEMPLATE		
	AREAS CHECKED		

ORIGINAL SURVEY NO.	SURVEYED	BY	DATE
	PLOTTED		
	TEMPLATE		
	AREAS CHECKED		

MODEL: S:\MODEL\AVI\AVI - Macomb - Downtown-Square Streetscaping.dwg
 FILE NAME: V:\554 - Macomb - Downtown-Square Streetscaping.dwg



USER NAME = JDeen	DESIGNED - JRB	REVISED -
	DRAWN - TJD	REVISED -
PLOT SCALE = 10,0000' / In.	CHECKED - JRB	REVISED -
PLOT DATE = 12/13/2019	DATE - 10/10/19	REVISED -

STATE OF ILLINOIS
 DEPARTMENT OF TRANSPORTATION

CITY OF MACOMB - HISTORIC DOWNTOWN SQUARE STREETSCAPING
 LAFAYETTE ST CROSS SECTIONS

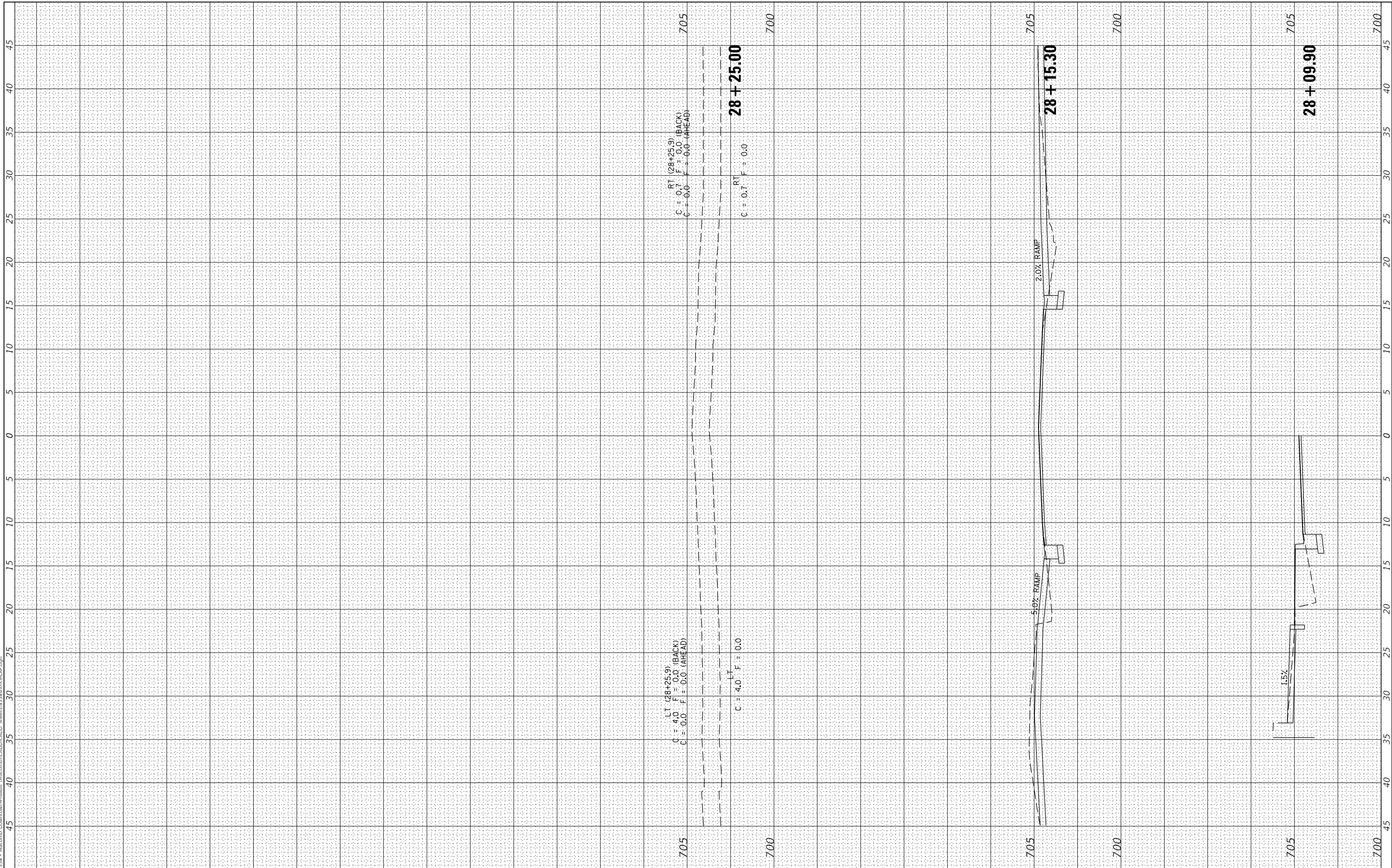
F.A. RTE.	SECTION	COUNTY	TOTAL SHEETS	SHEET NO.
	14-00154-00-PV	MCDONOUGH	109	77
CONTRACT NO. 89674				
ILLINOIS		FED. AID PROJECT		

SCALE: SHEET 16 OF 17 SHEETS STA. 27+50.00 TO STA. 28+00.00

FINAL SURVEY NO.	SURVEYED AREAS CHECKED	BY	DATE

ORIGINAL SURVEY NO.	SURVEYED AREAS CHECKED	BY	DATE

MODEL: \$MODELNAME\$
 FILE NAME: V:\554 - Macomb Downtown-Phillip (Macomb)CAD\CADD Streets\554\814X5-LAF.dgn



USER NAME = JDeen	DESIGNED - JRB	REVISED -
	DRAWN - TJD	REVISED -
PLOT SCALE = 10,0000 ' / in.	CHECKED - JRB	REVISED -
PLOT DATE = 12/13/2019	DATE - 10/10/19	REVISED -

**STATE OF ILLINOIS
 DEPARTMENT OF TRANSPORTATION**

**CITY OF MACOMB - HISTORIC DOWNTOWN SQUARE STREETSCAPING
 LAFAYETTE ST CROSS SECTIONS**

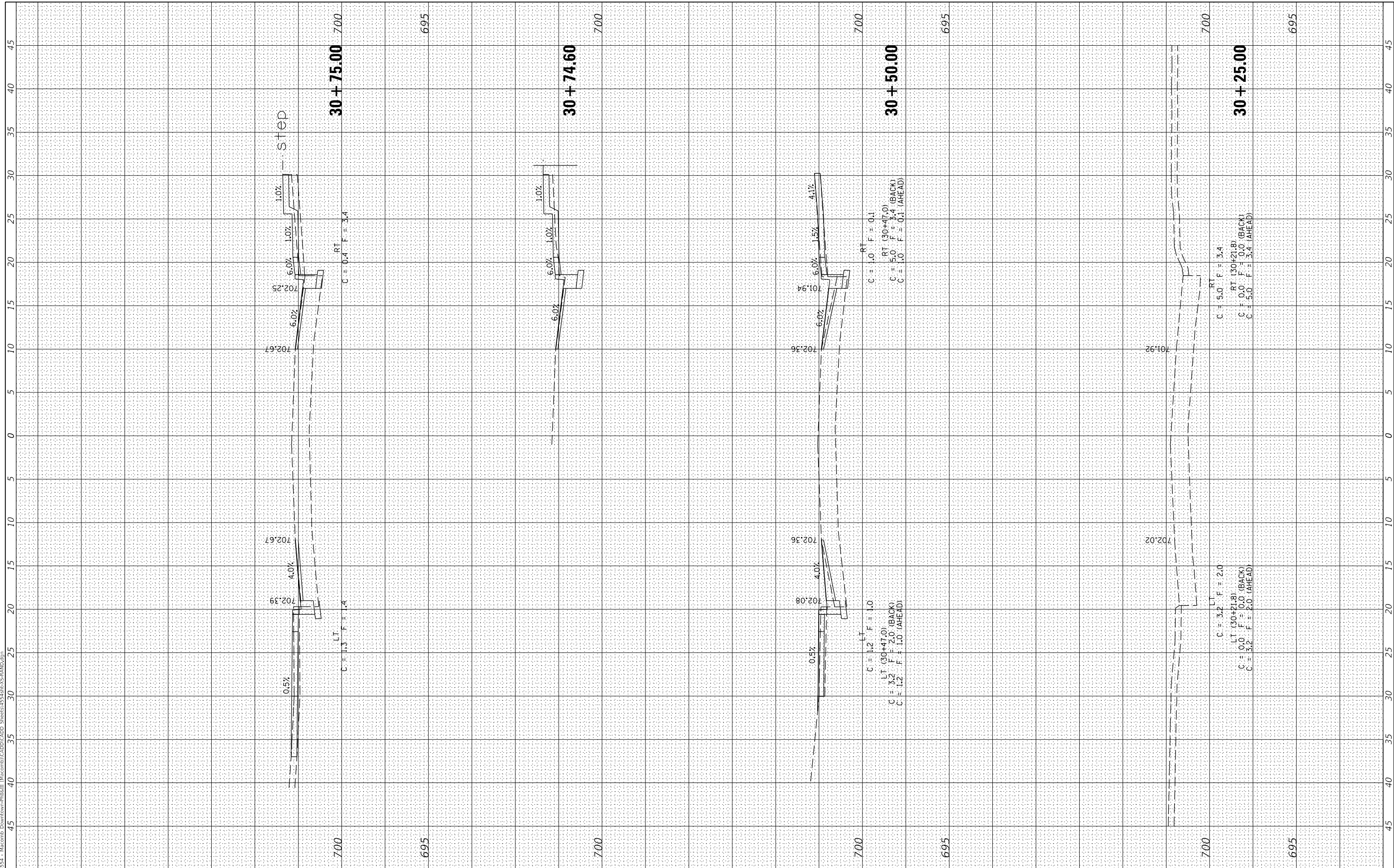
SCALE: SHEET 17 OF 17 SHEETS STA. 28+09.90 TO STA. 28+25.00

F.A. RTE.	SECTION	COUNTY	TOTAL SHEETS	SHEET NO.
	14-00154-00-PV	MCDONOUGH	109	78
CONTRACT NO. 89674				
ILLINOIS FED. AID PROJECT				

FINAL SURVEY NO.	SURVEYED AREAS CHECKED	BY	DATE

ORIGINAL SURVEY NO.	SURVEYED AREAS CHECKED	BY	DATE

MODEL: S:\MODEL\NAMES
FILE NAME: V:\554 - Macomb Downtown-PhilSkil (Macomb)CAD\CADD Streets\554\554R\X5-RAND.dgn



USER NAME = JDeen	DESIGNED - JRB	REVISED -
	DRAWN - TJD	REVISED -
PLOT SCALE = 10,0000' / In.	CHECKED - JRB	REVISED -
PLOT DATE = 12/13/2019	DATE - 10/10/19	REVISED -

**STATE OF ILLINOIS
DEPARTMENT OF TRANSPORTATION**

**CITY OF MACOMB - HISTORIC DOWNTOWN SQUARE STREETSCAPING
RANDOLPH ST CROSS SECTIONS**

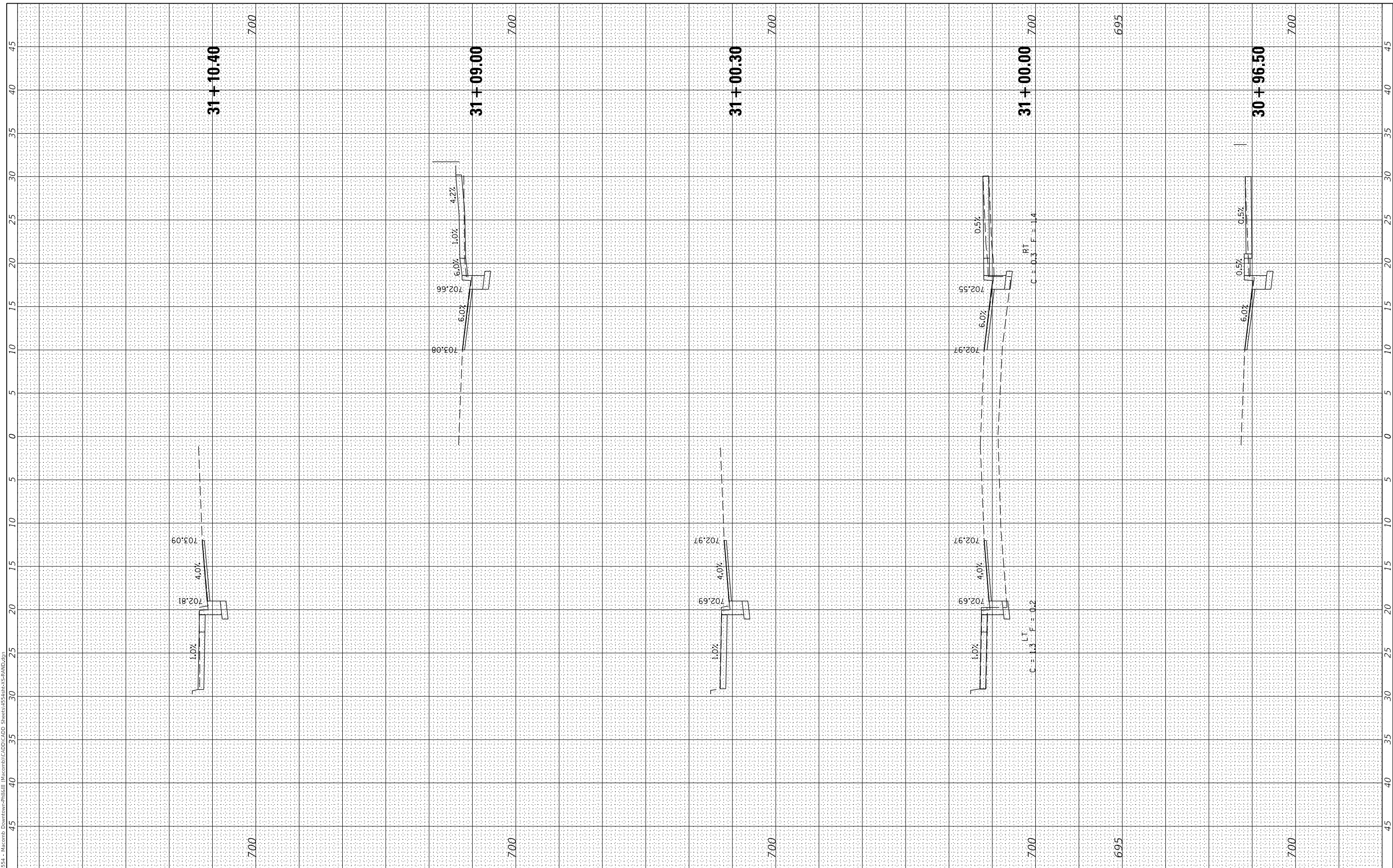
SCALE: SHEET 1 OF 17 SHEETS STA. 30+25.00 TO STA. 30+75.00

F.A. RTE.	SECTION	COUNTY	TOTAL SHEETS	SHEET NO.
	14-00154-00-PV	MCDONOUGH	109	79
CONTRACT NO. 89674				
ILLINOIS FED. AID PROJECT				

FINAL SURVEY NO.	SURVEYED PLOTTED AREAS CHECKED	BY	DATE
NOTE BOOK	TEMPLATE		
	AREAS CHECKED		

ORIGINAL SURVEY NO.	SURVEYED PLOTTED AREAS CHECKED	BY	DATE
	TEMPLATE		
	AREAS CHECKED		

MODEL: S:\MODEL\AMES
 FILE NAME: V:\354 - Macomb Downtown-Philisili (Macomb)\CADD\CADD Streets\354-RT\X-5-RAND.dgn



USER NAME = JDeen	DESIGNED - JRB	REVISED -
	DRAWN - TJD	REVISED -
PLOT SCALE = 10,0000' / in.	CHECKED - JRB	REVISED -
PLOT DATE = 12/13/2019	DATE - 10/10/19	REVISED -

**STATE OF ILLINOIS
 DEPARTMENT OF TRANSPORTATION**

**CITY OF MACOMB - HISTORIC DOWNTOWN SQUARE STREETSCAPING
 RANDOLPH ST CROSS SECTIONS**

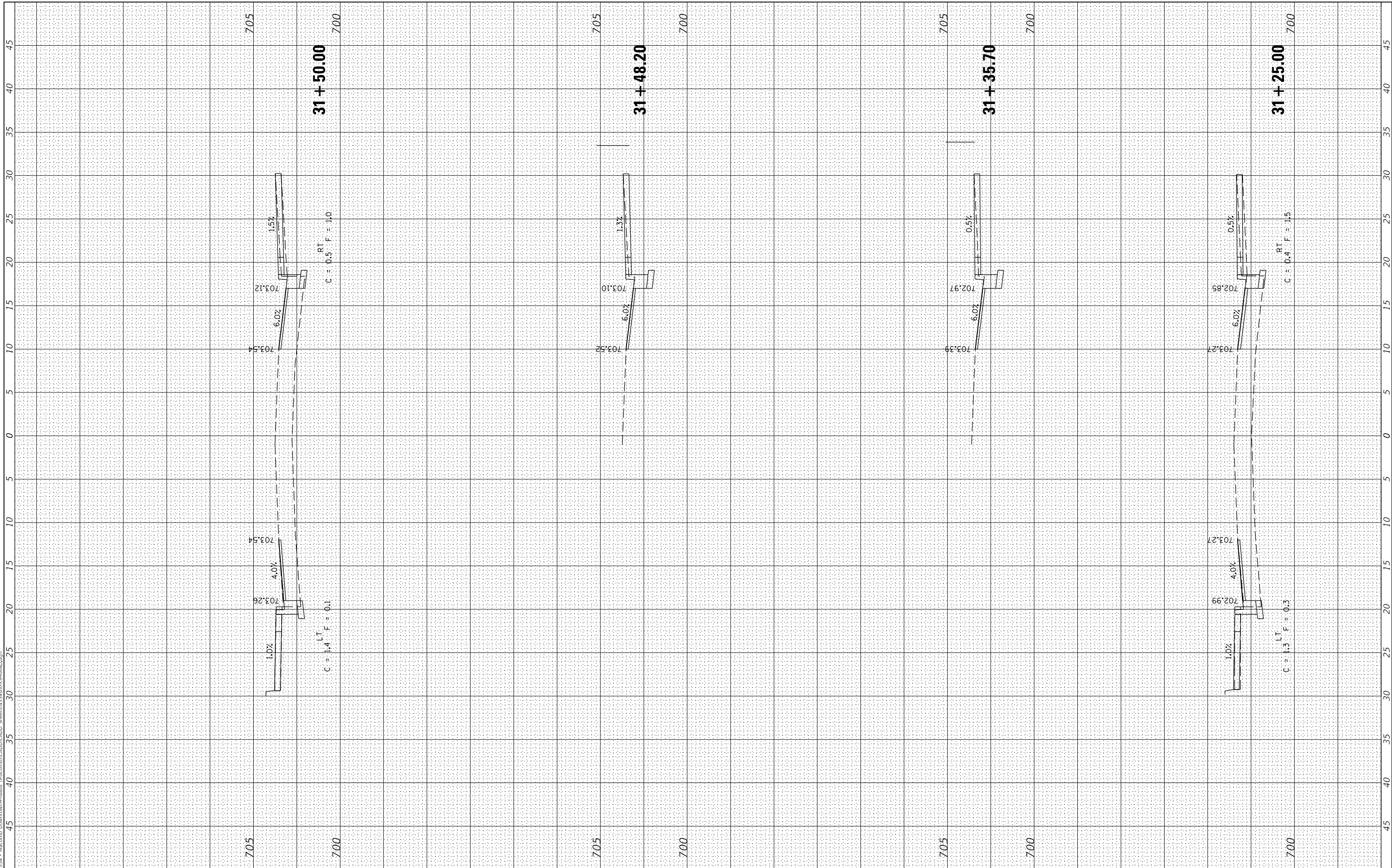
SCALE: SHEET 2 OF 17 SHEETS STA. 30+96.50 TO STA. 31+10.40

F.A. RTE.	SECTION	COUNTY	TOTAL SHEETS	SHEET NO.
	14-00154-00-PV	MCDONOUGH	109	80
			CONTRACT NO. 89674	
		ILLINOIS	FED. AID PROJECT	

FINAL SURVEY NO.	SURVEYED AREAS CHECKED	BY	DATE
NOTE BOOK	PLOTTED TEMPLATE		

ORIGINAL SURVEY NO.	SURVEYED AREAS CHECKED	BY	DATE
NOTE BOOK	PLOTTED TEMPLATE		

MODEL: S:\MODEL\AVI\AVI - Macomb Downtown-Philisili (Macomb)\CADD\CADD Streets\54548\X5-RAND.dgn
 FILE NAME: V:\554 - Macomb Downtown-Philisili (Macomb)\CADD\CADD Streets\54548\X5-RAND.dgn



USER NAME = JDeen	DESIGNED - JRB	REVISED -
	DRAWN - TJD	REVISED -
PLOT SCALE = 10,0000' / In.	CHECKED - JRB	REVISED -
PLOT DATE = 12/13/2019	DATE - 10/10/19	REVISED -

**STATE OF ILLINOIS
DEPARTMENT OF TRANSPORTATION**

**CITY OF MACOMB - HISTORIC DOWNTOWN SQUARE STREETSCAPING
RANDOLPH ST CROSS SECTIONS**

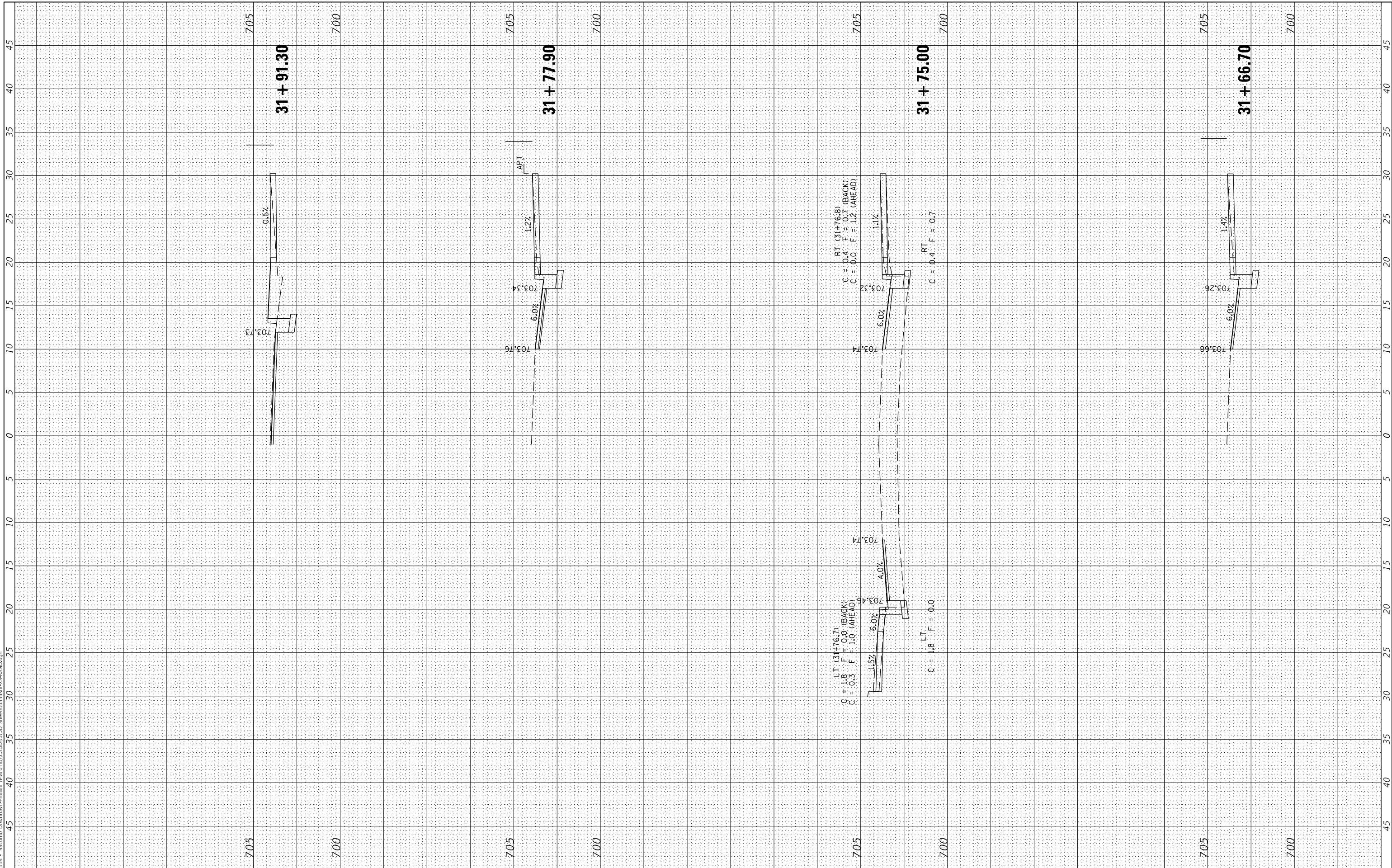
SCALE: SHEET 3 OF 17 SHEETS STA. 31+25.00 TO STA. 31+50.00

F.A. RTE.	SECTION	COUNTY	TOTAL SHEETS	SHEET NO.
	14-00154-00-PV	MCDONOUGH	109	81
			CONTRACT NO. 89674	
ILLINOIS		FED. AID PROJECT		

FINAL SURVEY NO.	SURVEYED	BY	DATE
NOTE BOOK	PLOTTED		
AREAS CHECKED	TEMPLATE		
	AREAS		
	CHECKED		

ORIGINAL SURVEY NO.	SURVEYED	BY	DATE
NOTE BOOK	PLOTTED		
AREAS CHECKED	TEMPLATE		
	AREAS		
	CHECKED		

MODEL: S:\MODEL\AVI\AVI - Racomb Downtown-Philisil (Macomb)\CADD\CADD Streets\31+66.70-RAND.dgn
 FILE NAME: V:\354 - Racomb Downtown-Philisil (Macomb)\CADD\CADD Streets\31+66.70-RAND.dgn



USER NAME = JDeen	DESIGNED - JRB	REVISED -
	DRAWN - TJD	REVISED -
PLOT SCALE = 10,0000' / in.	CHECKED - JRB	REVISED -
PLOT DATE = 12/13/2019	DATE - 10/10/19	REVISED -

**STATE OF ILLINOIS
DEPARTMENT OF TRANSPORTATION**

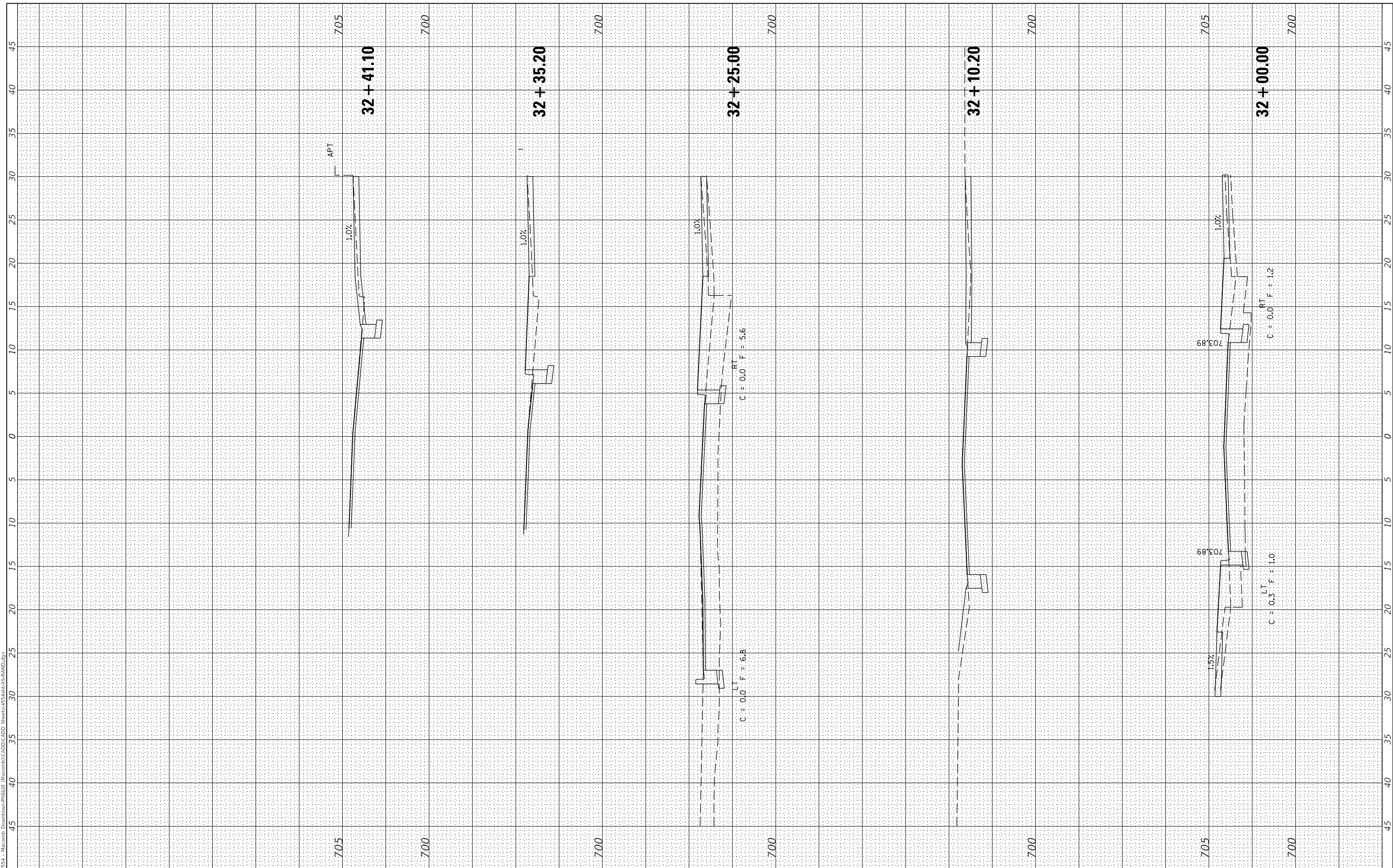
CITY OF MACOMB - HISTORIC DOWNTOWN SQUARE STREETSCAPING RANDOLPH ST CROSS SECTIONS			
SCALE:	SHEET 4 OF 17 SHEETS	STA. 31+66.70 TO STA. 31+91.30	

F.A. RTE.	SECTION	COUNTY	TOTAL SHEETS	SHEET NO.
	14-00154-00-PV	MCDONOUGH	109	82
				CONTRACT NO. 89674
				ILLINOIS FED. AID PROJECT

FINAL SURVEY NO.	SURVEYED AREAS CHECKED	BY	DATE
NOTE BOOK	PLOTTED		

ORIGINAL SURVEY NO.	SURVEYED AREAS CHECKED	BY	DATE
NOTE BOOK	PLOTTED		

MODEL: S:\MODEL\AVIEMES
 FILE NAME: V:\3554 - Macomb Downtown-PhilSkil (Macomb)\CADD\CADD Streets\3554\3554-RAND.dgn



USER NAME = JDeen	DESIGNED - JRB	REVISED -
	DRAWN - TJD	REVISED -
PLOT SCALE = 10,0000' / in.	CHECKED - JRB	REVISED -
PLOT DATE = 12/13/2019	DATE - 10/10/19	REVISED -

**STATE OF ILLINOIS
 DEPARTMENT OF TRANSPORTATION**

**CITY OF MACOMB - HISTORIC DOWNTOWN SQUARE STREETSCAPING
 RANDOLPH ST CROSS SECTIONS**

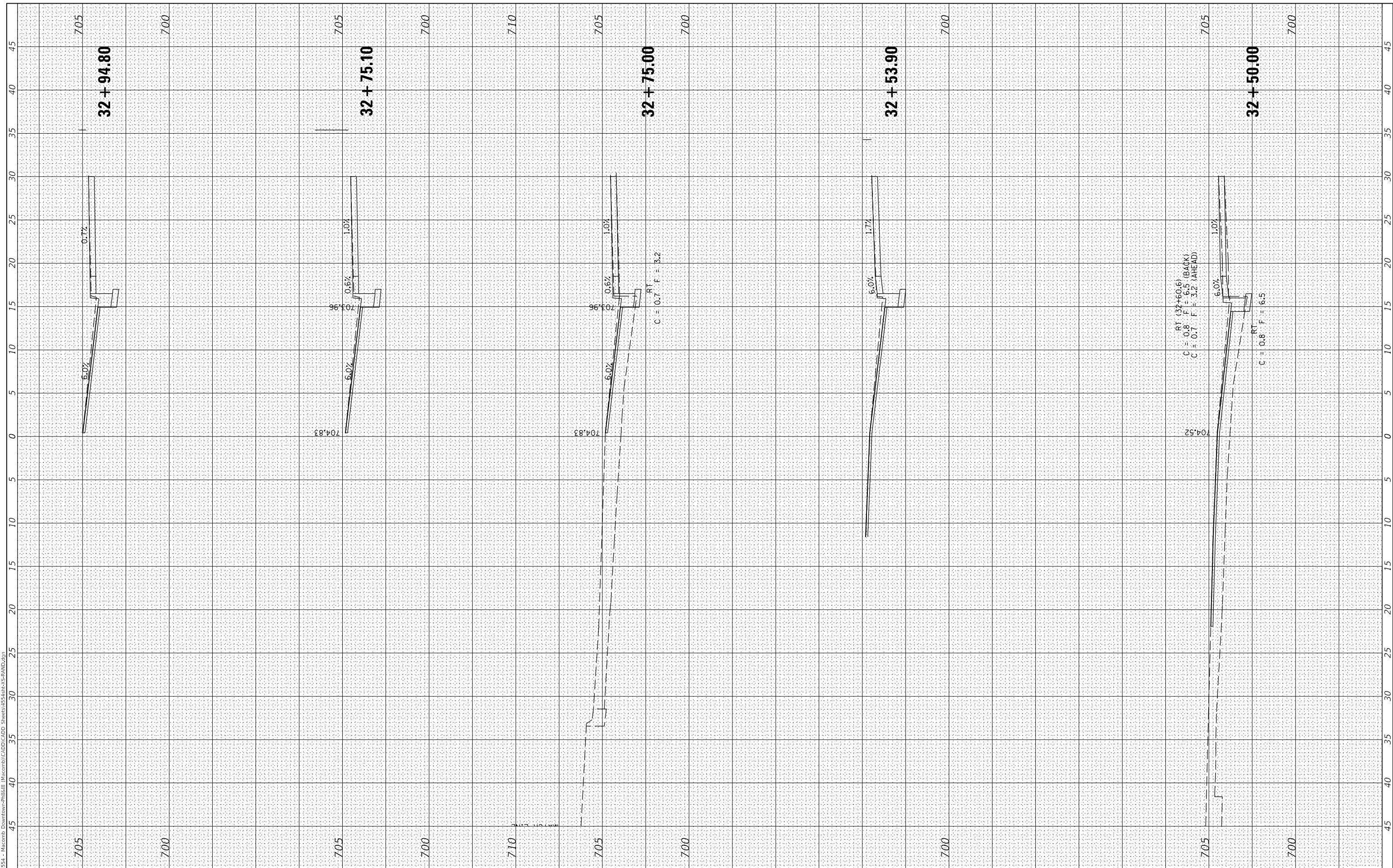
SCALE: SHEET 5 OF 17 SHEETS STA. 32+00.00 TO STA. 32+41.10

F.A. RTE.	SECTION	COUNTY	TOTAL SHEETS	SHEET NO.
	14-00154-00-PV	MCDONOUGH	109	83
			CONTRACT NO. 89674	
		ILLINOIS	FED. AID PROJECT	

FINAL SURVEY NO.	SURVEYED AREAS CHECKED	BY	DATE
NOTE BOOK	PLOTTED		

ORIGINAL SURVEY NO.	SURVEYED AREAS CHECKED	BY	DATE
NOTE BOOK	PLOTTED		

MODEL: S:\MODEL\AVIEMES
 FILE NAME: V:\3554 - Macomb Downtown-PhilSkil (Macomb)CAD\CADD Streets\3554-RAND.dgn



USER NAME = JDeen	DESIGNED - JRB	REVISED -
PLOT SCALE = 10,0000' / in.	DRAWN - TJD	REVISED -
PLOT DATE = 12/13/2019	CHECKED - JRB	REVISED -
	DATE - 10/10/19	REVISED -

**STATE OF ILLINOIS
 DEPARTMENT OF TRANSPORTATION**

**CITY OF MACOMB - HISTORIC DOWNTOWN SQUARE STREETSCAPING
 RANDOLPH ST CROSS SECTIONS**

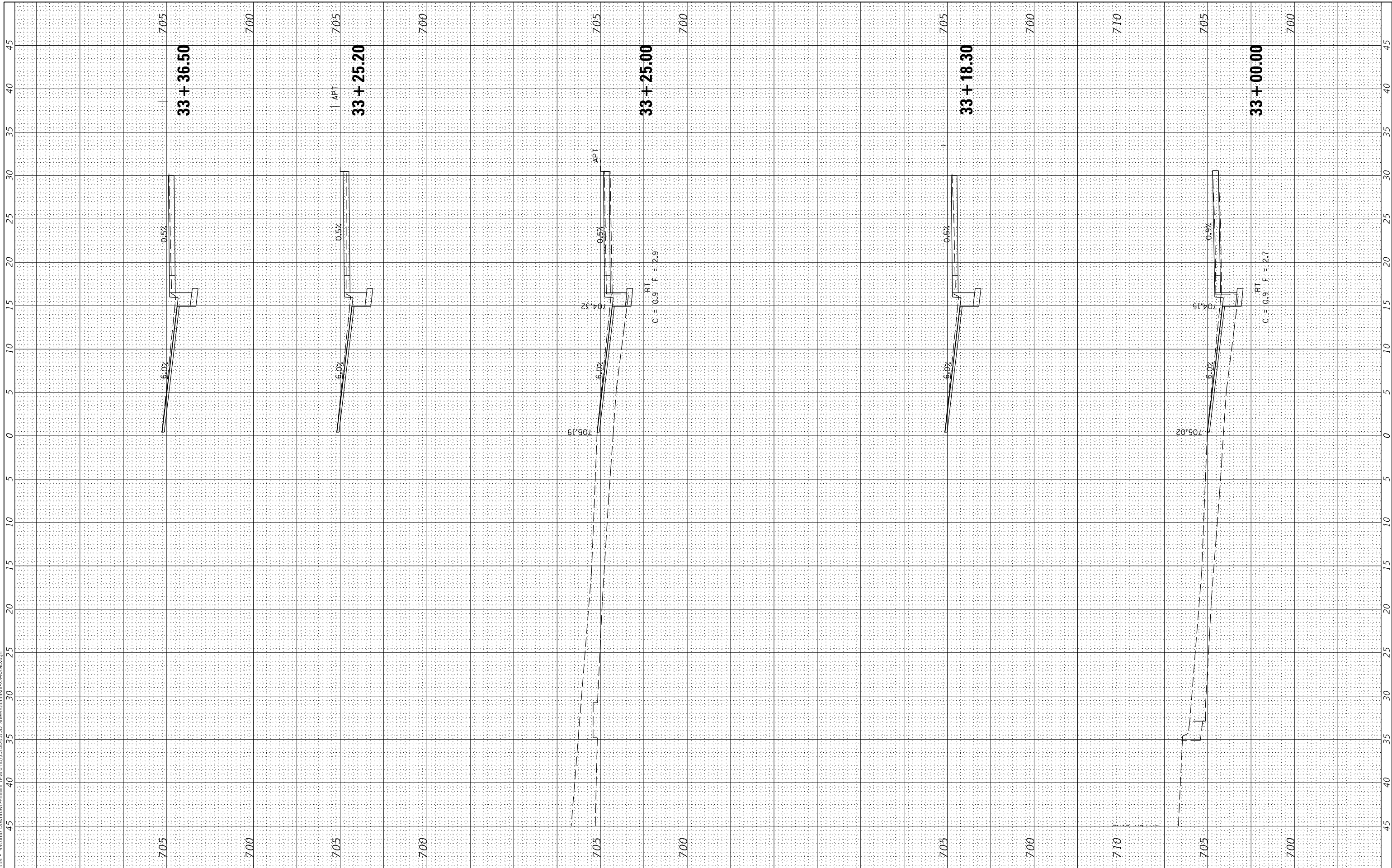
SCALE: SHEET 6 OF 17 SHEETS STA. 32+50.00 TO STA. 32+94.80

F.A. RTE.	SECTION	COUNTY	TOTAL SHEETS	SHEET NO.
	14-00154-00-PV	MCDONOUGH	109	84
CONTRACT NO. 89674				
ILLINOIS FED. AID PROJECT				

FINAL SURVEY NO.	SURVEYED	BY	DATE
NOTE BOOK	PLOTTED		
AREAS CHECKED	TEMPLATE		
	AREAS		

ORIGINAL SURVEY NO.	SURVEYED	BY	DATE
NOTE BOOK	PLOTTED		
AREAS CHECKED	TEMPLATE		
	AREAS		

MODEL: S:\MODEL\MAMES
 FILE NAME: V:\354 - Macomb Downtown-Philisil (Macomb)CAD\CADD Streets\354-36\X-36-RAND.dgn



USER NAME = JDeen	DESIGNED - JRB	REVISED -
	DRAWN - TJD	REVISED -
PLOT SCALE = 10,0000' / in.	CHECKED - JRB	REVISED -
PLOT DATE = 12/13/2019	DATE - 10/10/19	REVISED -

**STATE OF ILLINOIS
 DEPARTMENT OF TRANSPORTATION**

**CITY OF MACOMB - HISTORIC DOWNTOWN SQUARE STREETSCAPING
 RANDOLPH ST CROSS SECTIONS**

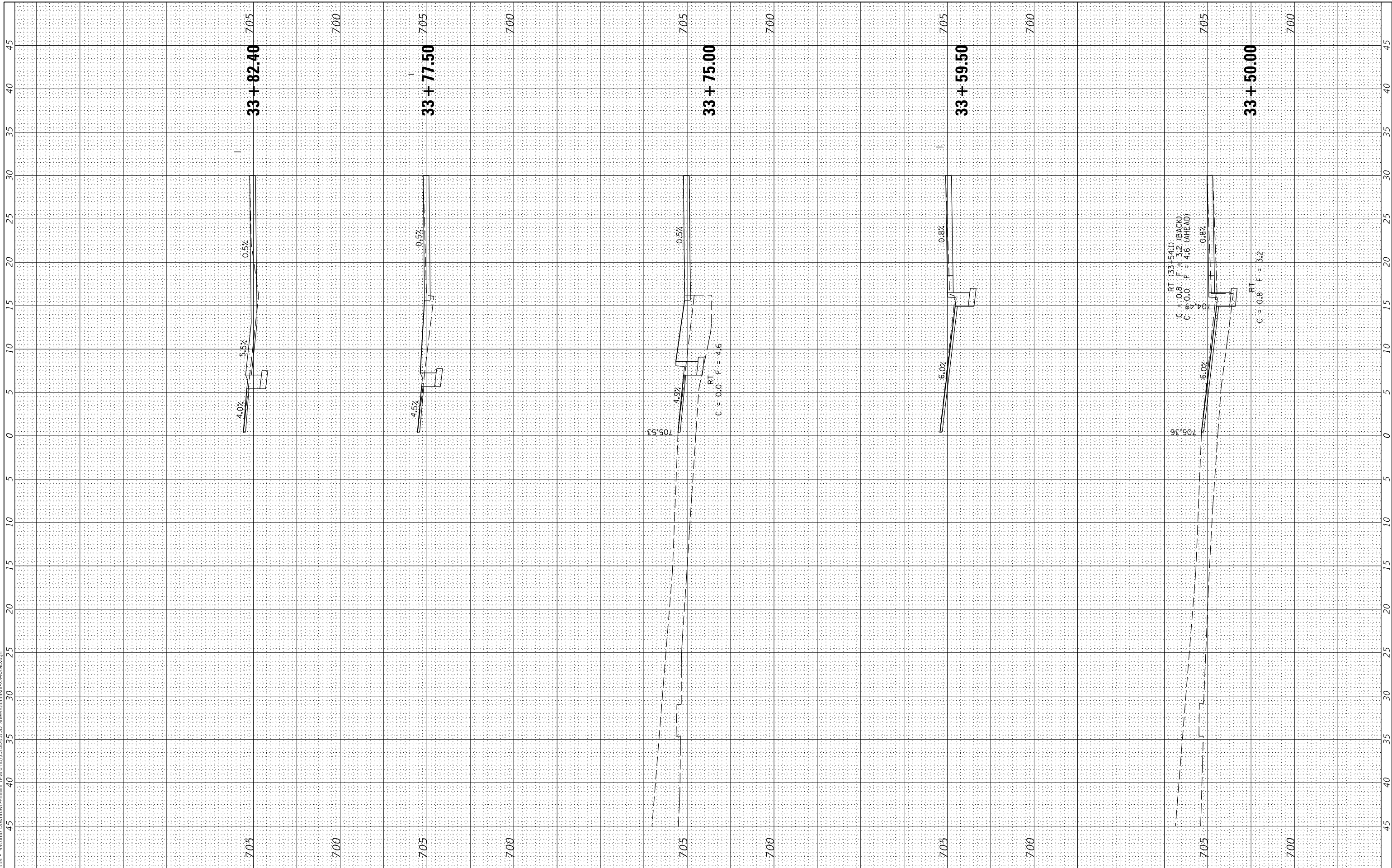
SCALE: SHEET 7 OF 17 SHEETS STA. 33+00.00 TO STA. 33+36.50

F.A. RTE.	SECTION	COUNTY	TOTAL SHEETS	SHEET NO.
	14-00154-00-PV	MCDONOUGH	109	85
CONTRACT NO. 89674				
ILLINOIS		FED. AID PROJECT		

FINAL SURVEY NO.	SURVEYED	BY	DATE
NOTE BOOK	PLOTTED		
AREAS CHECKED	TEMPLATE		
	AREAS CHECKED		

ORIGINAL SURVEY NO.	SURVEYED	BY	DATE
NOTE BOOK	PLOTTED		
AREAS CHECKED	TEMPLATE		
	AREAS CHECKED		

MODEL: S:\MODEL\AMES
 FILE NAME: V:\354 - Racomb Downtown-Philisil (Macomb)\CADD\CADD Streets\354-RAND.dgn



USER NAME = JDeen	DESIGNED - JRB	REVISED -
	DRAWN - TJD	REVISED -
PLOT SCALE = 10,000' / in.	CHECKED - JRB	REVISED -
PLOT DATE = 12/13/2019	DATE - 10/10/19	REVISED -

**STATE OF ILLINOIS
 DEPARTMENT OF TRANSPORTATION**

**CITY OF MACOMB - HISTORIC DOWNTOWN SQUARE STREETSCAPING
 RANDOLPH ST CROSS SECTIONS**

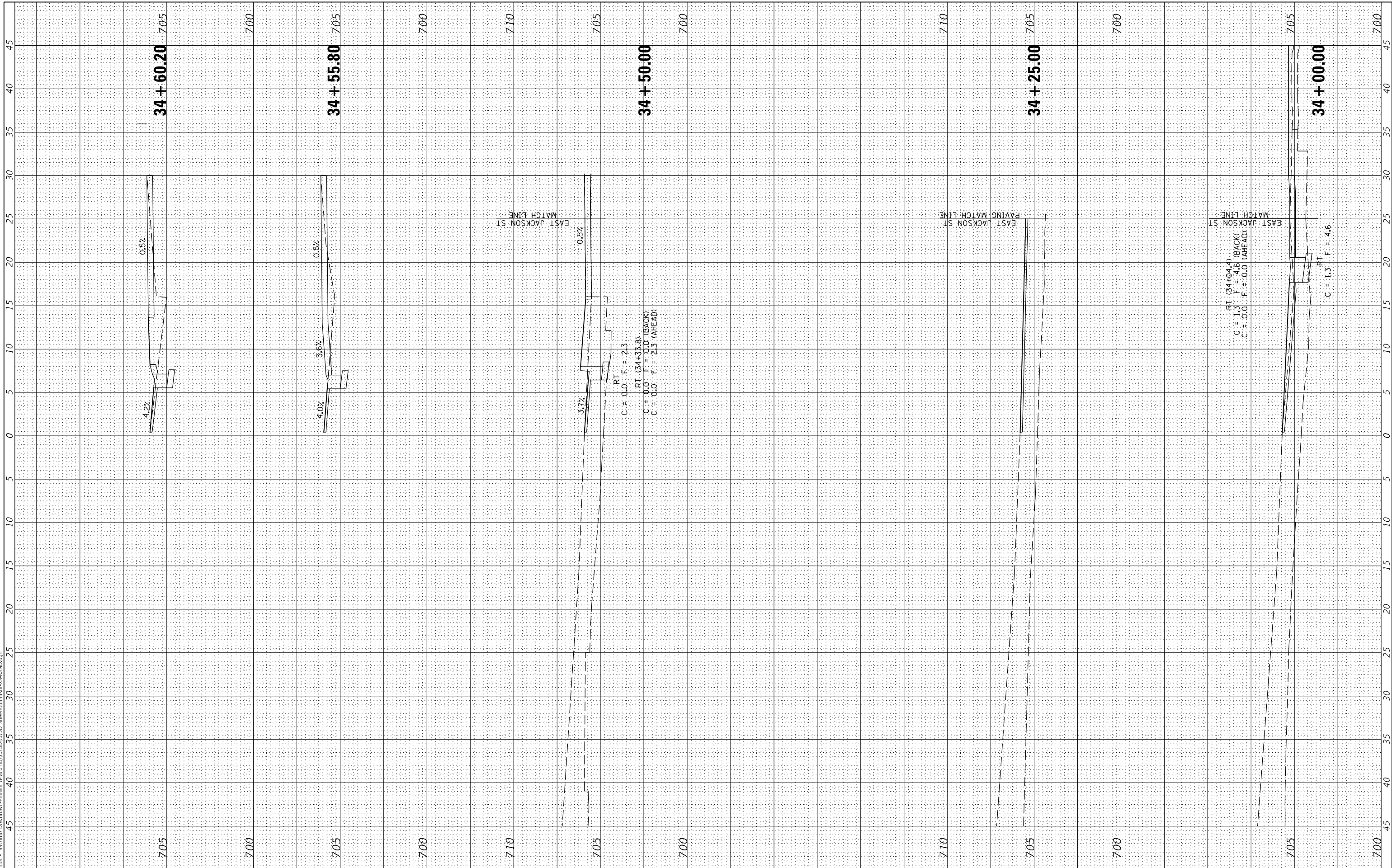
SCALE: SHEET 8 OF 17 SHEETS STA. 33+50.00 TO STA. 33+82.40

F.A. RTE.	SECTION	COUNTY	TOTAL SHEETS	SHEET NO.
	14-00154-00-PV	MCDONOUGH	109	86
CONTRACT NO. 89674				
ILLINOIS		FED. AID PROJECT		

FINAL SURVEY NO.	SURVEYED	BY	DATE
NOTE BOOK	PLOTTED		
AREAS CHECKED	TEMPLATE		
	AREAS CHECKED		

ORIGINAL SURVEY NO.	SURVEYED	BY	DATE
NOTE BOOK	PLOTTED		
AREAS CHECKED	TEMPLATE		
	AREAS CHECKED		

MODEL: S:\MODEL\AMES
 FILE NAME: V:\554 - Macomb Downtown-PhilSkil (Macomb)CAD\CADD Streets\54548\X5-RAND.dgn



USER NAME = JDeen	DESIGNED - JRB	REVISED -
	DRAWN - TJD	REVISED -
PLOT SCALE = 10,0000 ' / In.	CHECKED - JRB	REVISED -
PLOT DATE = 12/13/2019	DATE - 10/10/19	REVISED -

**STATE OF ILLINOIS
 DEPARTMENT OF TRANSPORTATION**

**CITY OF MACOMB - HISTORIC DOWNTOWN SQUARE STREETSCAPING
 RANDOLPH ST CROSS SECTIONS**

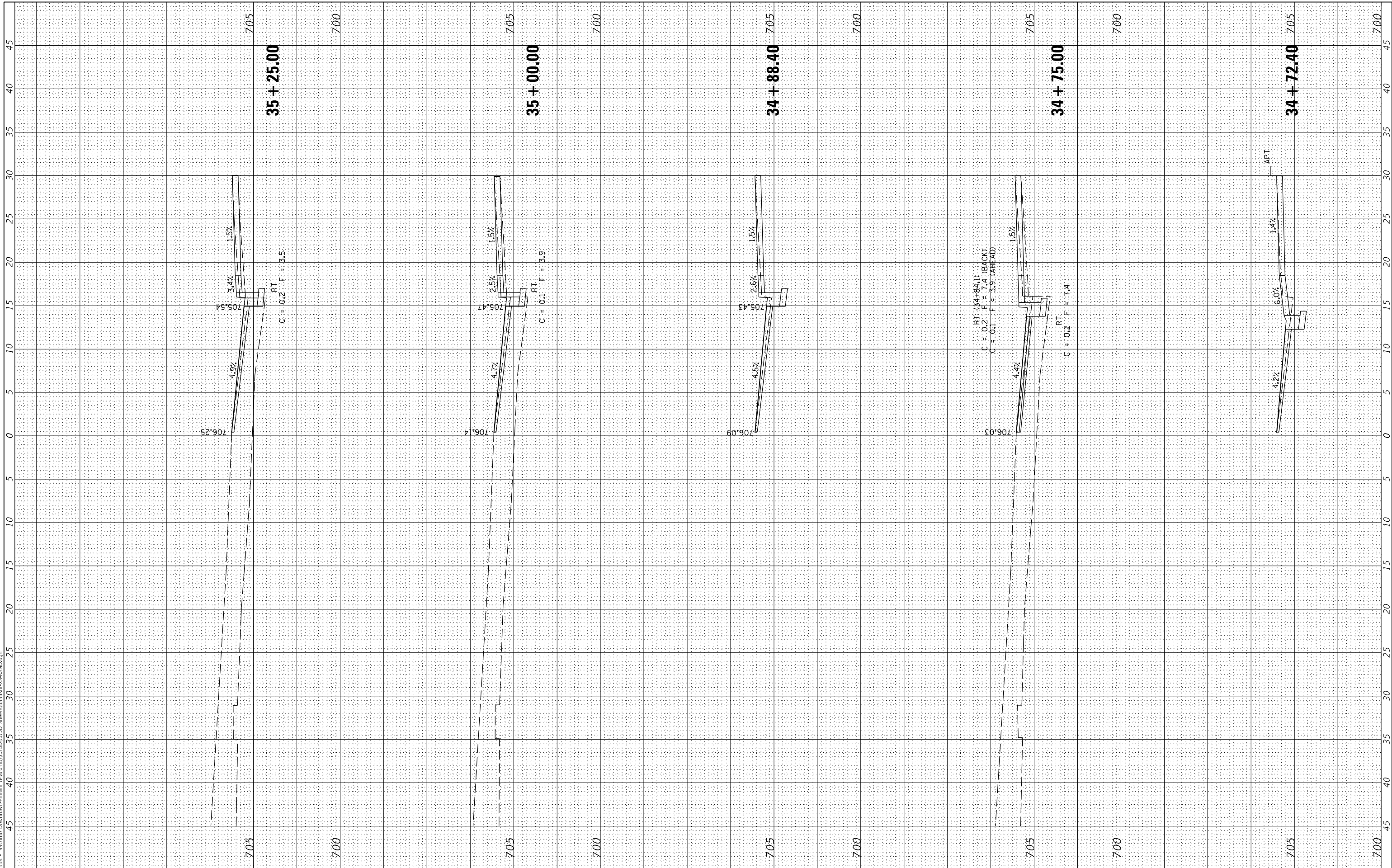
SCALE: SHEET 9 OF 17 SHEETS STA. 34+00.00 TO STA. 34+60.20

F.A. RTE.	SECTION	COUNTY	TOTAL SHEETS	SHEET NO.
	14-00154-00-PV	MCDONOUGH	109	87
			CONTRACT NO. 89674	
		ILLINOIS	FED. AID PROJECT	

FINAL SURVEY NO.	SURVEYED AREAS CHECKED	BY	DATE

ORIGINAL SURVEY NO.	SURVEYED AREAS CHECKED	BY	DATE

MODEL: \$MODELNAME\$
 FILE NAME: V:\354 - Macomb Downtown-Phillip (Macomb)CADD\CADD Streets\354\354-RAND.dgn



USER NAME = JDeen	DESIGNED - JRB	REVISED -
	DRAWN - TJD	REVISED -
PLOT SCALE = 10,0000 ' / In.	CHECKED - JRB	REVISED -
PLOT DATE = 12/13/2019	DATE - 10/10/19	REVISED -

**STATE OF ILLINOIS
 DEPARTMENT OF TRANSPORTATION**

**CITY OF MACOMB - HISTORIC DOWNTOWN SQUARE STREETSCAPING
 RANDOLPH ST CROSS SECTIONS**

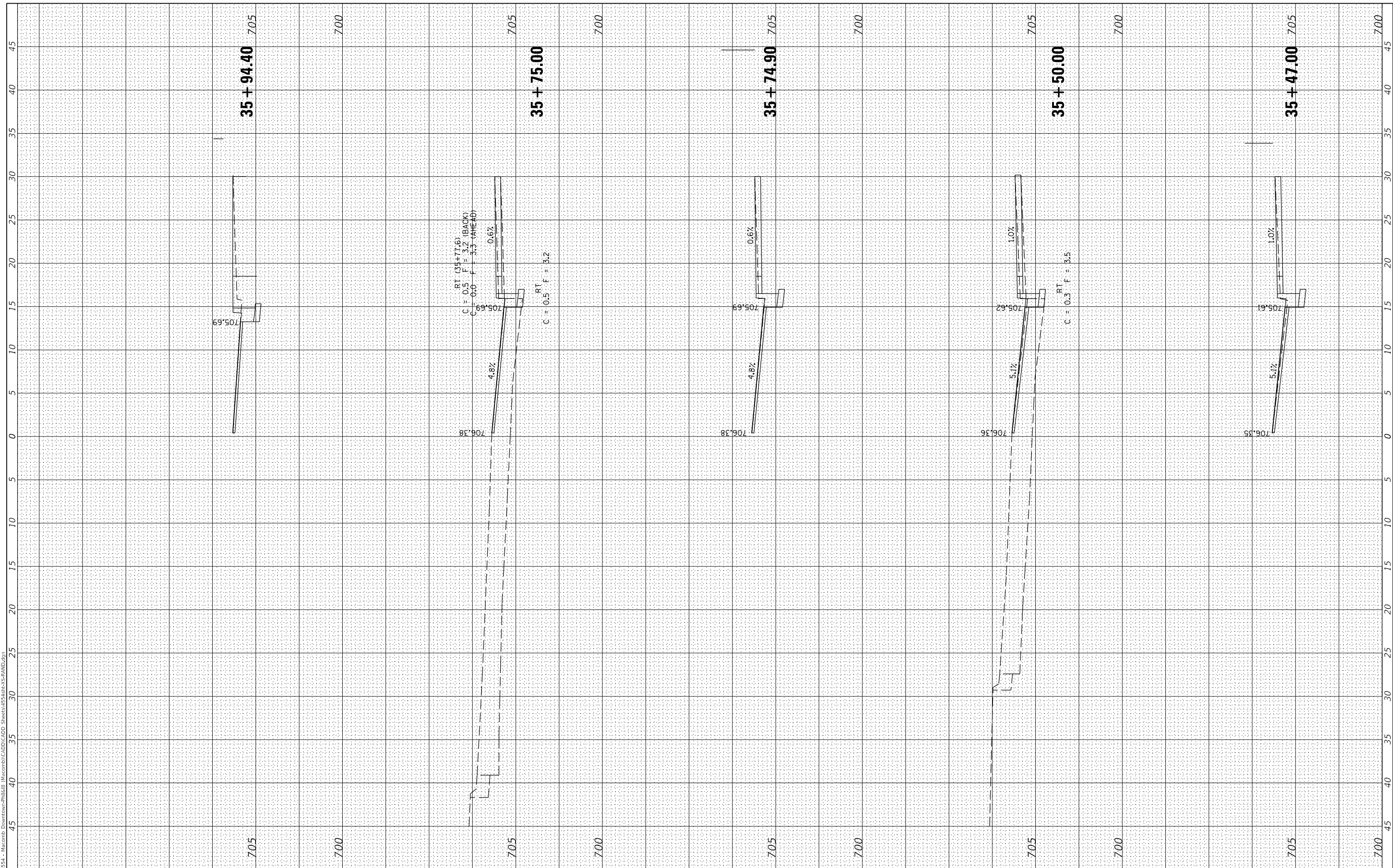
SCALE: SHEET 10 OF 17 SHEETS STA. 34+72.40 TO STA. 35+25.00

F.A. RTE.	SECTION	COUNTY	TOTAL SHEETS	SHEET NO.
	14-00154-00-PV	MCDONOUGH	109	88
				CONTRACT NO. 89674
ILLINOIS	FED. AID PROJECT			

FINAL SURVEY NO.	SURVEYED	BY	DATE
NOTE BOOK	PLOTTED		
AREAS CHECKED	TEMPLATE		
	AREAS CHECKED		

ORIGINAL SURVEY NO.	SURVEYED	BY	DATE
NOTE BOOK	PLOTTED		
AREAS CHECKED	TEMPLATE		
	AREAS CHECKED		

MODEL: S:\MODEL\AVM\AVM14 - Racomb Downtown-Philisil (Macomb) CAD\CADD Streets\54548\AS-RAND.dgn
 FILE NAME: V:\554 - Racomb Downtown-Philisil (Macomb) CAD\CADD Streets\54548\AS-RAND.dgn



USER NAME = JDeen	DESIGNED - JRB	REVISED -
	DRAWN - TJD	REVISED -
PLOT SCALE = 10,000' / in.	CHECKED - JRB	REVISED -
PLOT DATE = 12/13/2019	DATE - 10/10/19	REVISED -

**STATE OF ILLINOIS
DEPARTMENT OF TRANSPORTATION**

**CITY OF MACOMB - HISTORIC DOWNTOWN SQUARE STREETSCAPING
RANDOLPH ST CROSS SECTIONS**

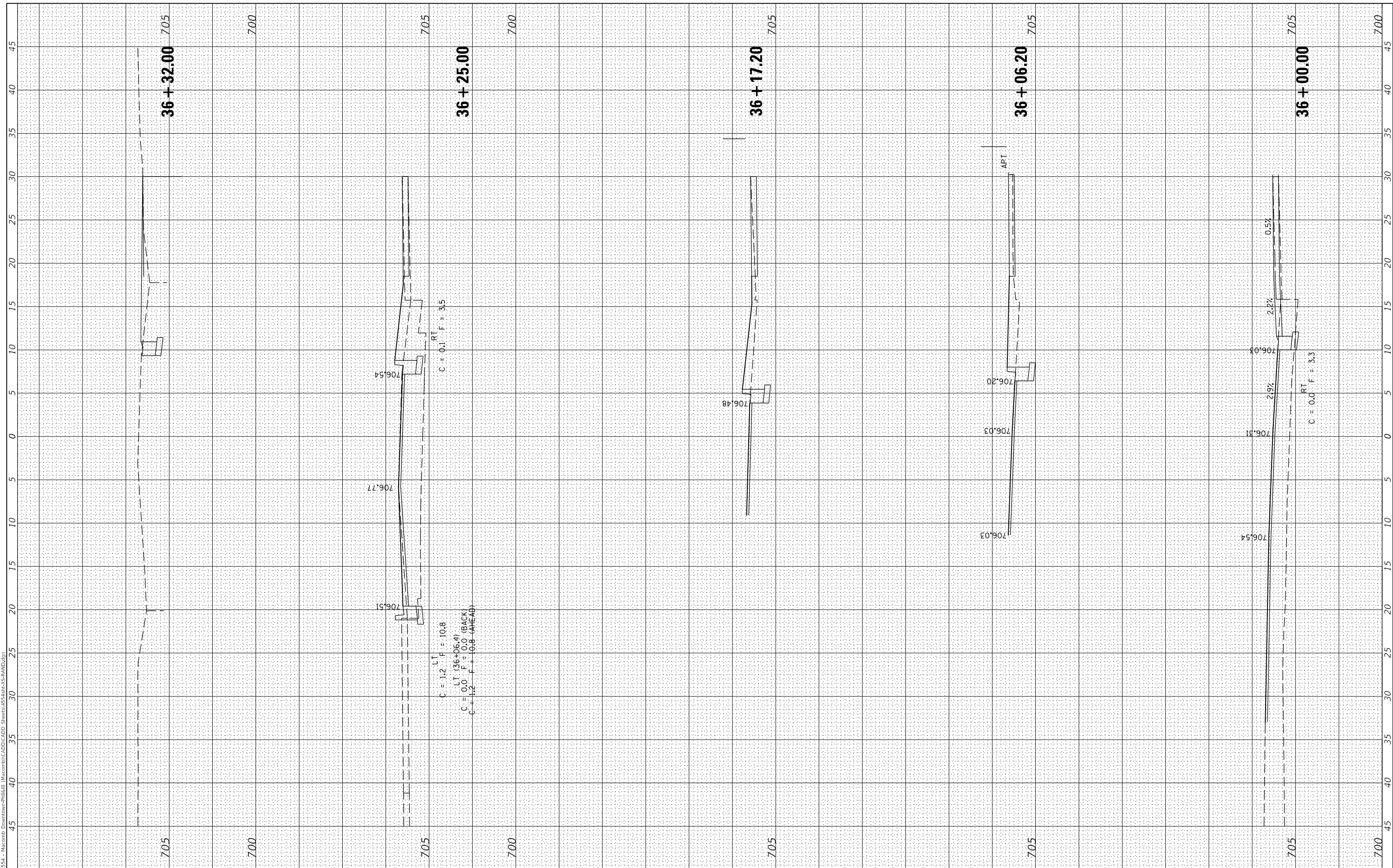
SCALE: SHEET 11 OF 17 SHEETS STA. 35+47.00 TO STA. 35+94.40

F.A. RTE.	SECTION	COUNTY	TOTAL SHEETS	SHEET NO.
	14-00154-00-PV	MCDONOUGH	109	89
				CONTRACT NO. 89674
ILLINOIS		FED. AID PROJECT		

FINAL SURVEY NO.	SURVEYED PLOTTED AREAS CHECKED	BY	DATE
NOTE BOOK	TEMPLATE		

ORIGINAL SURVEY NO.	SURVEYED PLOTTED AREAS CHECKED	BY	DATE
NOTE BOOK	TEMPLATE		

MODEL: S:\MODEL\AMES
 FILE NAME: V:\354 - Macomb Downtown-PhilSkil (Macomb)CAD\CADD Streets\354\354R\354R-AND.dgn



USER NAME = JDeen	DESIGNED - JRB	REVISED -
	DRAWN - TJD	REVISED -
PLOT SCALE = 10,0000 ' / In.	CHECKED - JRB	REVISED -
PLOT DATE = 12/13/2019	DATE - 10/10/19	REVISED -

**STATE OF ILLINOIS
 DEPARTMENT OF TRANSPORTATION**

**CITY OF MACOMB - HISTORIC DOWNTOWN SQUARE STREETSCAPING
 RANDOLPH ST CROSS SECTIONS**

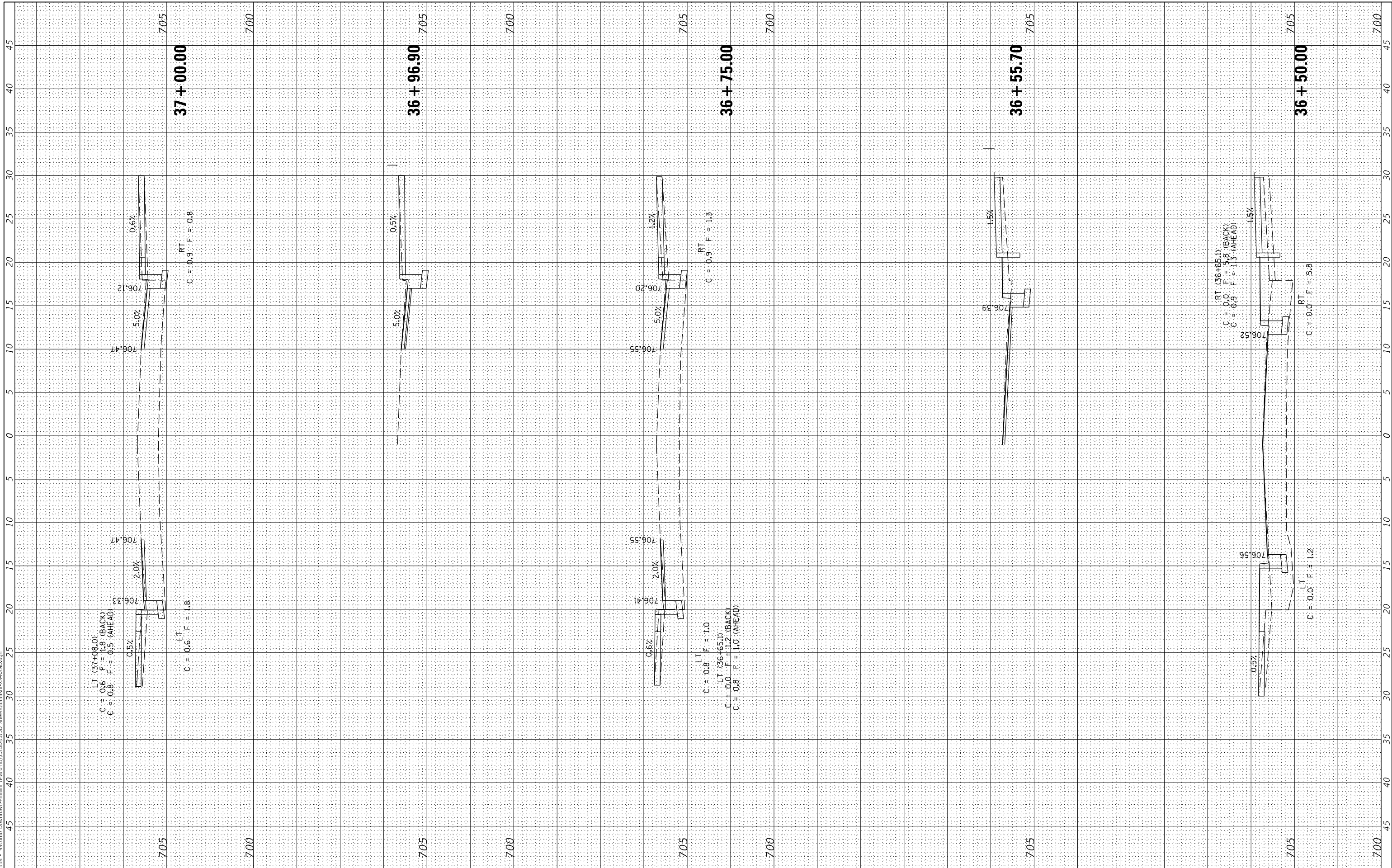
SCALE: SHEET 12 OF 17 SHEETS STA. 36+00.00 TO STA. 36+32.00

F.A. RTE.	SECTION	COUNTY	TOTAL SHEETS	SHEET NO.
	14-00154-00-PV	MCDONOUGH	109	90
			CONTRACT NO. 89674	
	ILLINOIS	FED. AID PROJECT		

FINAL SURVEY NO.	SURVEYED AREAS CHECKED	BY	DATE

ORIGINAL SURVEY NO.	SURVEYED AREAS CHECKED	BY	DATE

MODEL: S:\MODEL\AVIEMES
 FILE NAME: V:\3554 - Macomb Downtown-Phillill (Macomb)CAD\CADD Streets\3554RHS-RAND.dgn



L.T. (37+08.0)
 C = 0.6 F = 1.8 (BACK)
 C = 0.8 F = 0.5 (AHEAD)

L.T.
 C = 0.6 F = 1.8

C = 0.8 F = 1.0
 L.T. (36+65.1)
 C = 0.0 F = 1.2 (BACK)
 C = 0.8 F = 1.0 (AHEAD)

RT (36+55.1)
 C = 0.0 F = 5.8 (BACK)
 C = 0.9 F = 1.3 (AHEAD)

L.T.
 C = 0.0 F = 1.2

USER NAME = JDeen	DESIGNED - JRB	REVISED -
	DRAWN - TJD	REVISED -
PLOT SCALE = 10,0000' / in.	CHECKED - JRB	REVISED -
PLOT DATE = 12/13/2019	DATE - 10/10/19	REVISED -

STATE OF ILLINOIS
 DEPARTMENT OF TRANSPORTATION

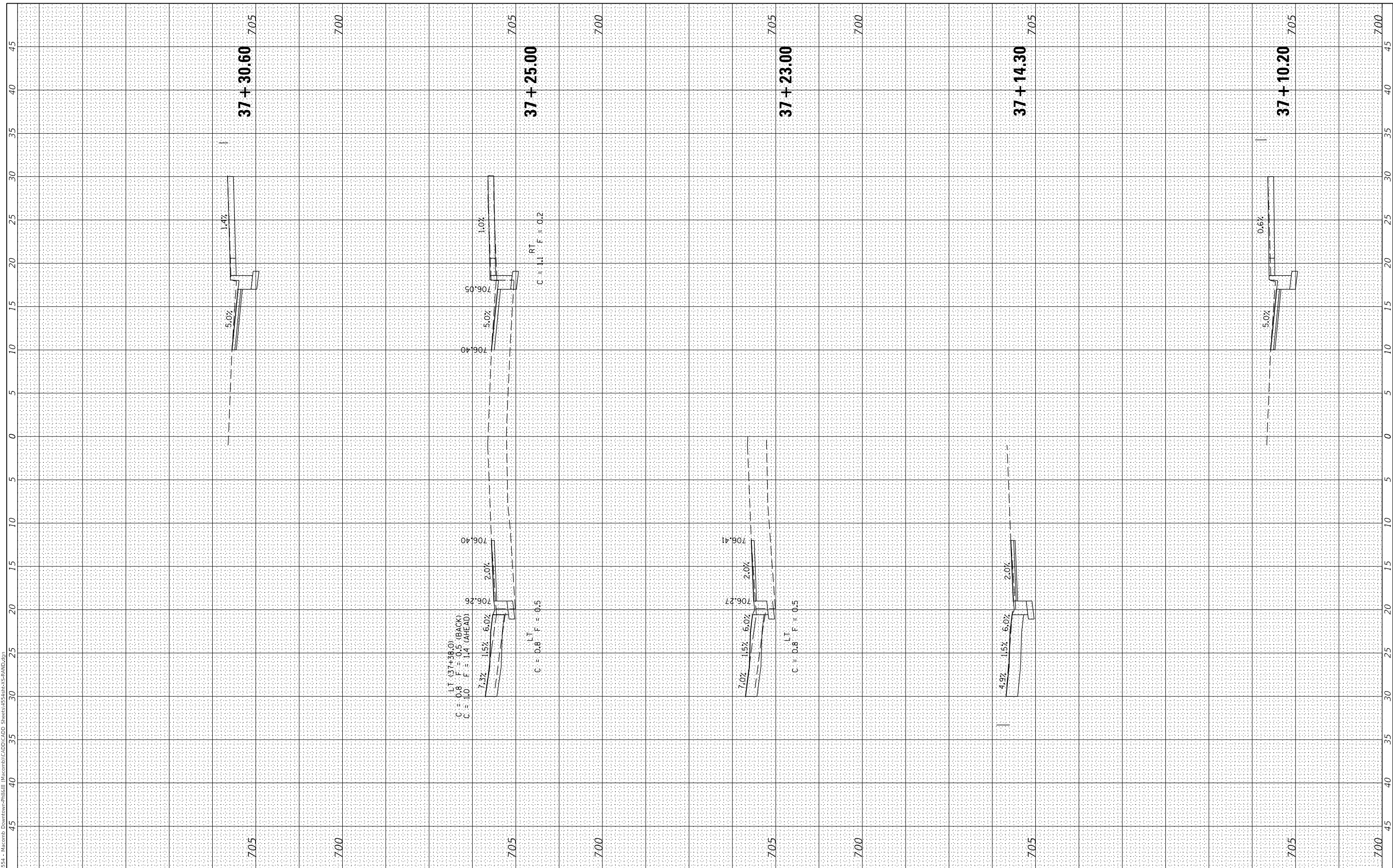
CITY OF MACOMB - HISTORIC DOWNTOWN SQUARE STREETSCAPING
 RANDOLPH ST CROSS SECTIONS
 SCALE: SHEET 13 OF 17 SHEETS STA. 36+50.00 TO STA. 37+00.00

F.A. RTE.	SECTION	COUNTY	TOTAL SHEETS	SHEET NO.
	14-00154-00-PV	MCDONOUGH	109	91
			CONTRACT NO. 89674	
		ILLINOIS	FED. AID PROJECT	

FINAL SURVEY NO.	SURVEYED AREAS CHECKED	BY	DATE

ORIGINAL SURVEY NO.	SURVEYED AREAS CHECKED	BY	DATE

MODEL: S:\MODEL\AVM\AVM
 FILE NAME: V:\3534 - Macomb Downtown-Philisili (Macomb)\CADD\CADD Streets\3534RHS-RAND.dgn



USER NAME = JDeen	DESIGNED - JRB	REVISED -
	DRAWN - TJD	REVISED -
PLOT SCALE = 10,0000' / In.	CHECKED - JRB	REVISED -
PLOT DATE = 12/13/2019	DATE - 10/10/19	REVISED -

**STATE OF ILLINOIS
 DEPARTMENT OF TRANSPORTATION**

**CITY OF MACOMB - HISTORIC DOWNTOWN SQUARE STREETSCAPING
 RANDOLPH ST CROSS SECTIONS**

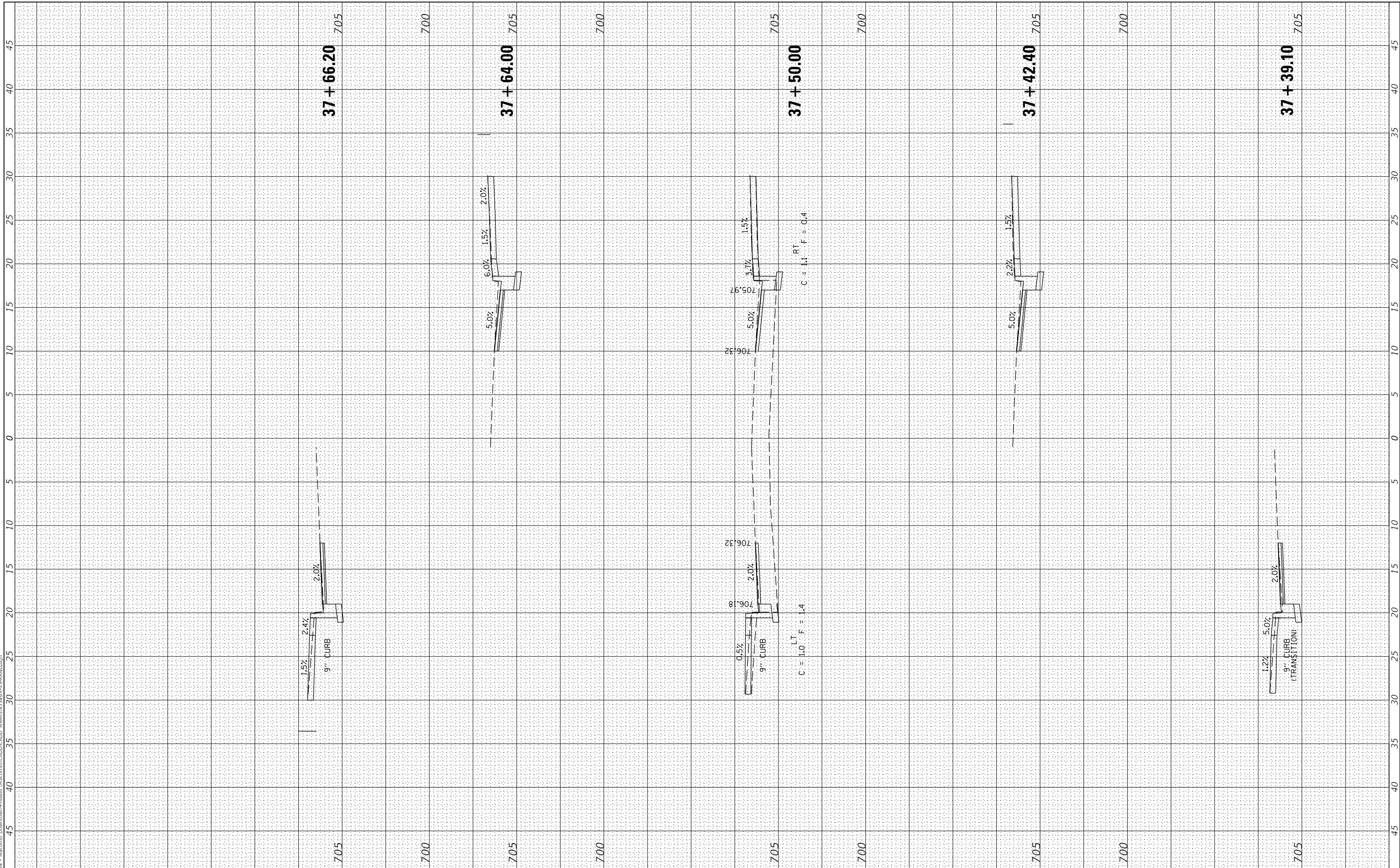
SCALE: SHEET 14 OF 17 SHEETS STA. 37+10.20 TO STA. 37+30.60

F.A. RTE.	SECTION	COUNTY	TOTAL SHEETS	SHEET NO.
	14-00154-00-PV	MCDONOUGH	109	92
CONTRACT NO. 89674				
ILLINOIS	FED. AID PROJECT			

FINAL SURVEY NO.	SURVEYED	DATE
NOTE BOOK	PLOTTED	BY
AREAS CHECKED	TEMPLATE	
	AREAS CHECKED	

ORIGINAL SURVEY NO.	SURVEYED	DATE
	PLOTTED	BY
	TEMPLATE	
	AREAS CHECKED	
	AREAS CHECKED	

MODEL: S:\MODEL\AVIEMES
 FILE NAME: V:\3534 - Macomb Downtown-PhilSkil (Macomb)\CADD\CADD Streets\3534SRX5-RAND.dgn



USER NAME = JDeen	DESIGNED - JRB	REVISED -
	DRAWN - TJD	REVISED -
PLOT SCALE = 10,0000' / in.	CHECKED - JRB	REVISED -
PLOT DATE = 12/13/2019	DATE - 10/10/19	REVISED -

**STATE OF ILLINOIS
 DEPARTMENT OF TRANSPORTATION**

**CITY OF MACOMB - HISTORIC DOWNTOWN SQUARE STREETSCAPING
 RANDOLPH ST CROSS SECTIONS**

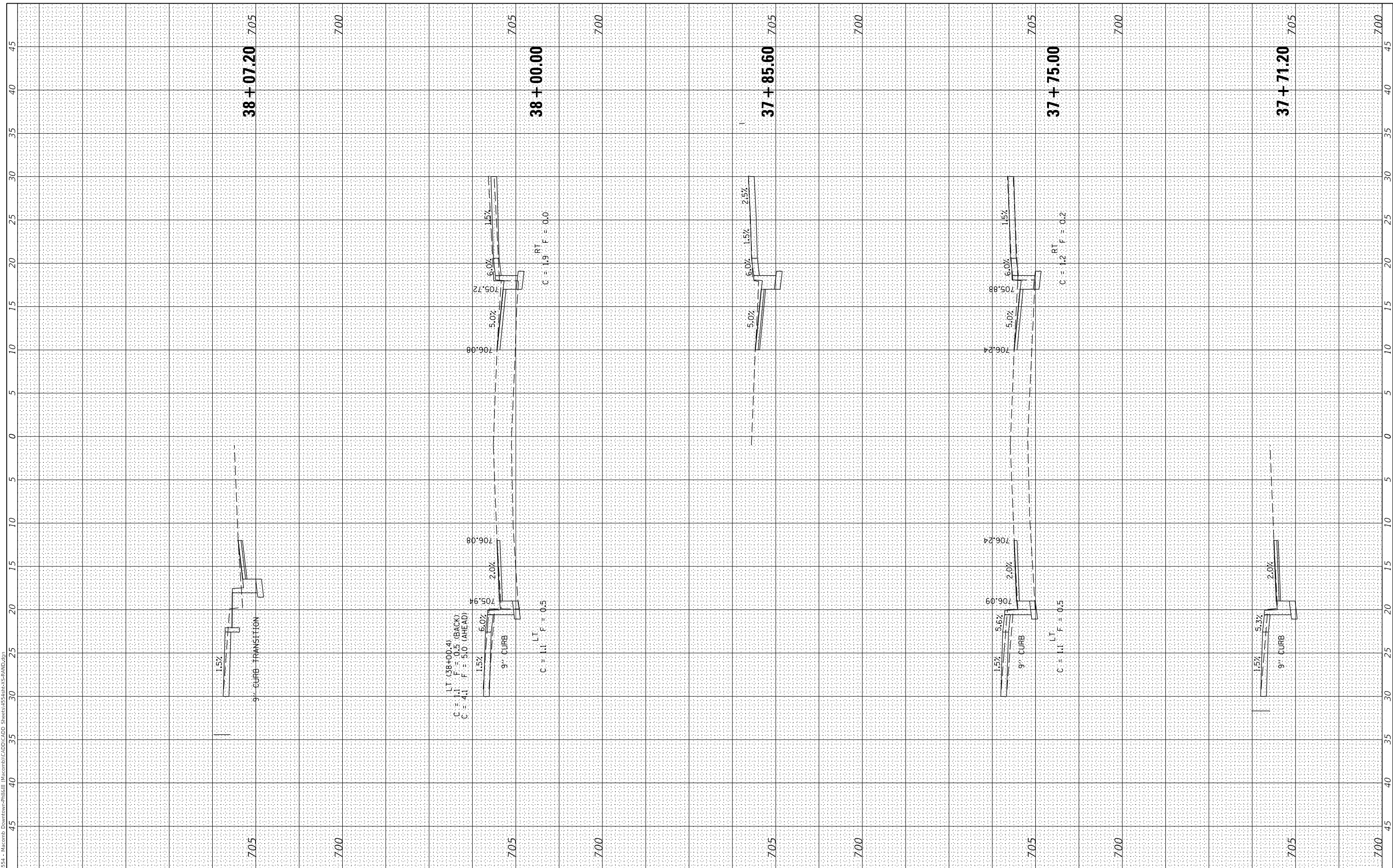
SCALE: SHEET 15 OF 17 SHEETS STA. 37+39.10 TO STA. 37+66.20

F.A. RTE.	SECTION	COUNTY	TOTAL SHEETS	SHEET NO.
	14-00154-00-PV	MCDONOUGH	109	93
		CONTRACT NO. 89674		
ILLINOIS		FED. AID PROJECT		

FINAL SURVEY NO.	SURVEYED PLOTTED TEMPLATE AREAS CHECKED	BY	DATE

ORIGINAL SURVEY NO.	SURVEYED PLOTTED TEMPLATE AREAS CHECKED	BY	DATE

MODEL: S:\MODEL\AVM\ES - Racomb Downtown-PhilSkil (Macomb)\CADD\CADD Streets\54548\X5-RAND.dgn
 FILE NAME: V:\554 - Racomb Downtown-PhilSkil (Macomb)\CADD\CADD Streets\54548\X5-RAND.dgn



USER NAME = JDeen	DESIGNED - JRB	REVISED -
	DRAWN - TJD	REVISED -
PLOT SCALE = 10,0000' / In.	CHECKED - JRB	REVISED -
PLOT DATE = 12/13/2019	DATE - 10/10/19	REVISED -

**STATE OF ILLINOIS
DEPARTMENT OF TRANSPORTATION**

**CITY OF MACOMB - HISTORIC DOWNTOWN SQUARE STREETSCAPING
RANDOLPH ST CROSS SECTIONS**

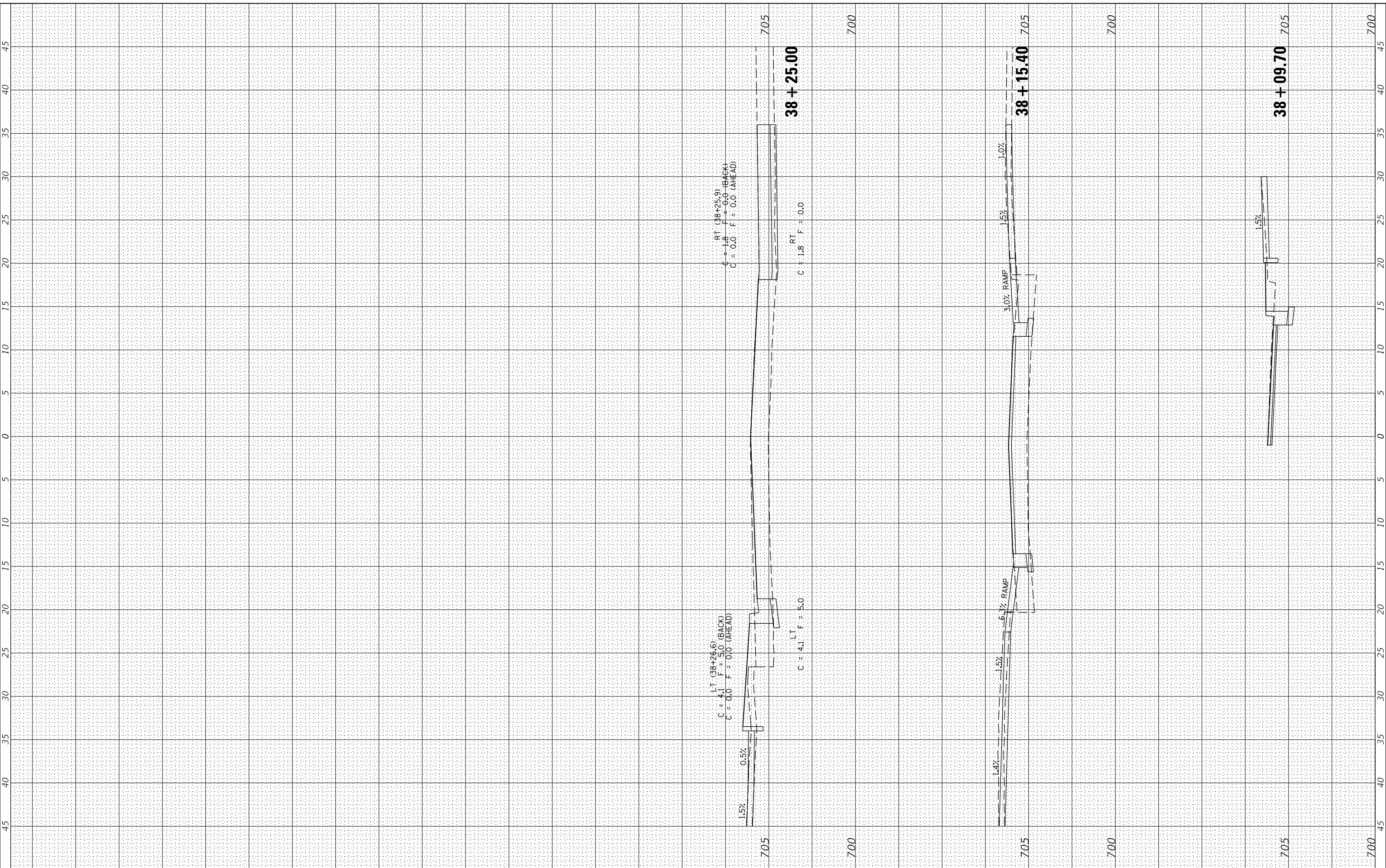
SCALE: SHEET 16 OF 17 SHEETS STA. 37+71.20 TO STA. 38+07.20

F.A. RTE.	SECTION	COUNTY	TOTAL SHEETS	SHEET NO.
	14-00154-00-PV	MCDONOUGH	109	94
CONTRACT NO. 89674				
ILLINOIS		FED. AID PROJECT		

FINAL SURVEY NO.	SURVEYED AREAS CHECKED	BY	DATE

ORIGINAL SURVEY NO.	SURVEYED AREAS CHECKED	BY	DATE

MODEL: S:\MODEL\AVIEMES
 FILE NAME: V:\3554 - Macomb Downtown-PhilSkil (Macomb) CAD\CADD Streets\3545RHS-RAND.dgn



USER NAME = JDeen	DESIGNED - JRB	REVISED -
	DRAWN - TJD	REVISED -
PLOT SCALE = 10,0000' / In.	CHECKED - JRB	REVISED -
PLOT DATE = 12/13/2019	DATE - 10/10/19	REVISED -

**STATE OF ILLINOIS
 DEPARTMENT OF TRANSPORTATION**

**CITY OF MACOMB - HISTORIC DOWNTOWN SQUARE STREETSCAPING
 RANDOLPH ST CROSS SECTIONS**

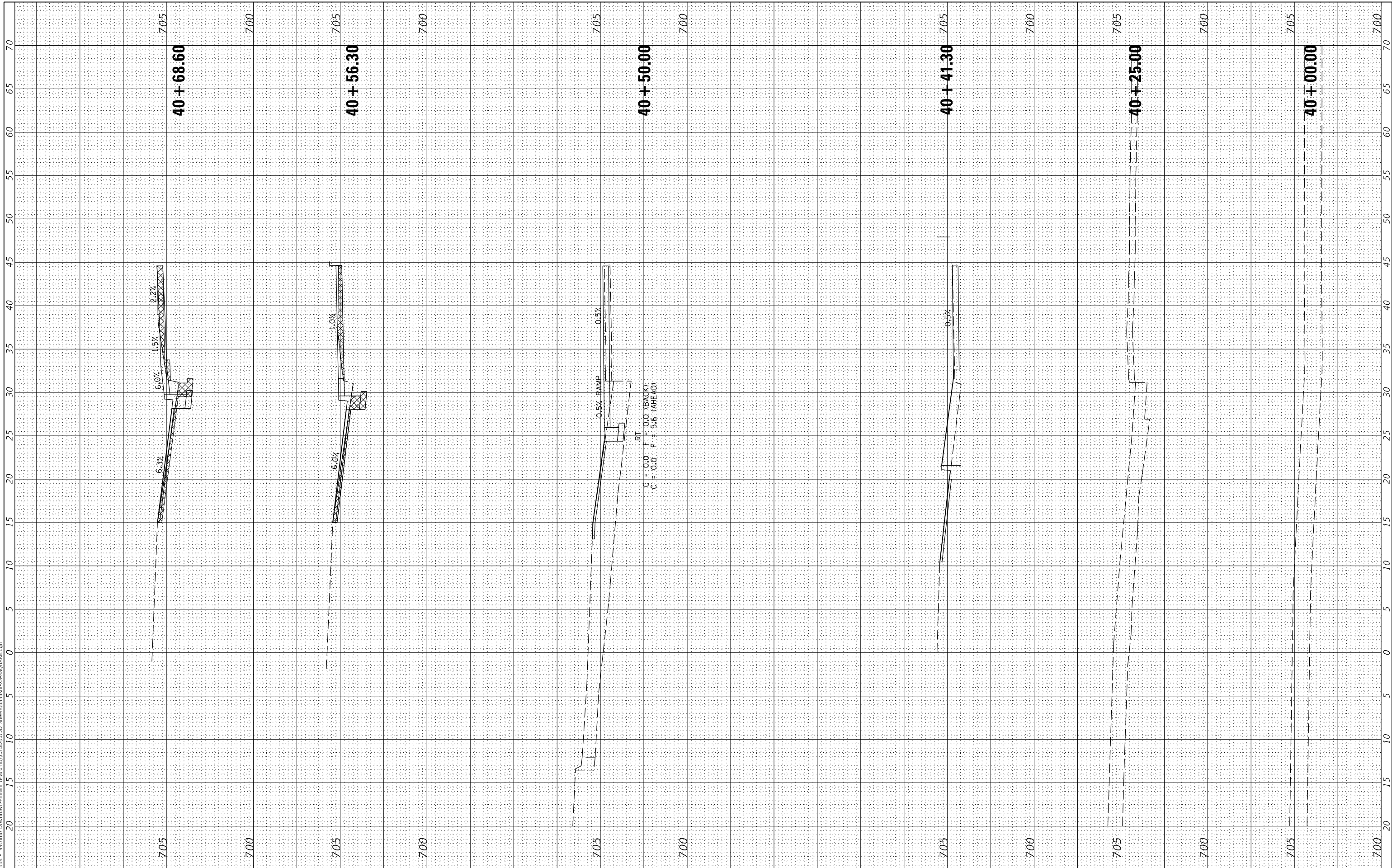
SCALE: SHEET 17 OF 17 SHEETS STA. 38+09.70 TO STA. 38+25.00

F.A. RTE.	SECTION	COUNTY	TOTAL SHEETS	SHEET NO.
	14-00154-00-PV	MCDONOUGH	109	95
CONTRACT NO. 89674				
ILLINOIS		FED. AID PROJECT		

FINAL SURVEY NO.	SURVEYED	BY	DATE
NOTE BOOK	PLOTTED		
AREAS CHECKED	TEMPLATE		
	AREAS CHECKED		

ORIGINAL SURVEY NO.	SURVEYED	BY	DATE
	PLOTTED		
	TEMPLATE		
	AREAS CHECKED		

MODEL: S:\MODEL\AMES
 FILE NAME: V:\354 - Racomb Downtown-Phill
 (Macomb)\CADD\CADD Streets\354-Racomb-SQUARE.dgn



USER NAME = JDeen	DESIGNED - JRB	REVISED -
	DRAWN - TJD	REVISED -
PLOT SCALE = 10,0000 ' / in.	CHECKED - JRB	REVISED -
PLOT DATE = 12/13/2019	DATE - 10/10/19	REVISED -

**STATE OF ILLINOIS
 DEPARTMENT OF TRANSPORTATION**

**CITY OF MACOMB - HISTORIC DOWNTOWN SQUARE STREETSCAPING
 SOUTH SIDE SQUARE CROSS SECTIONS**

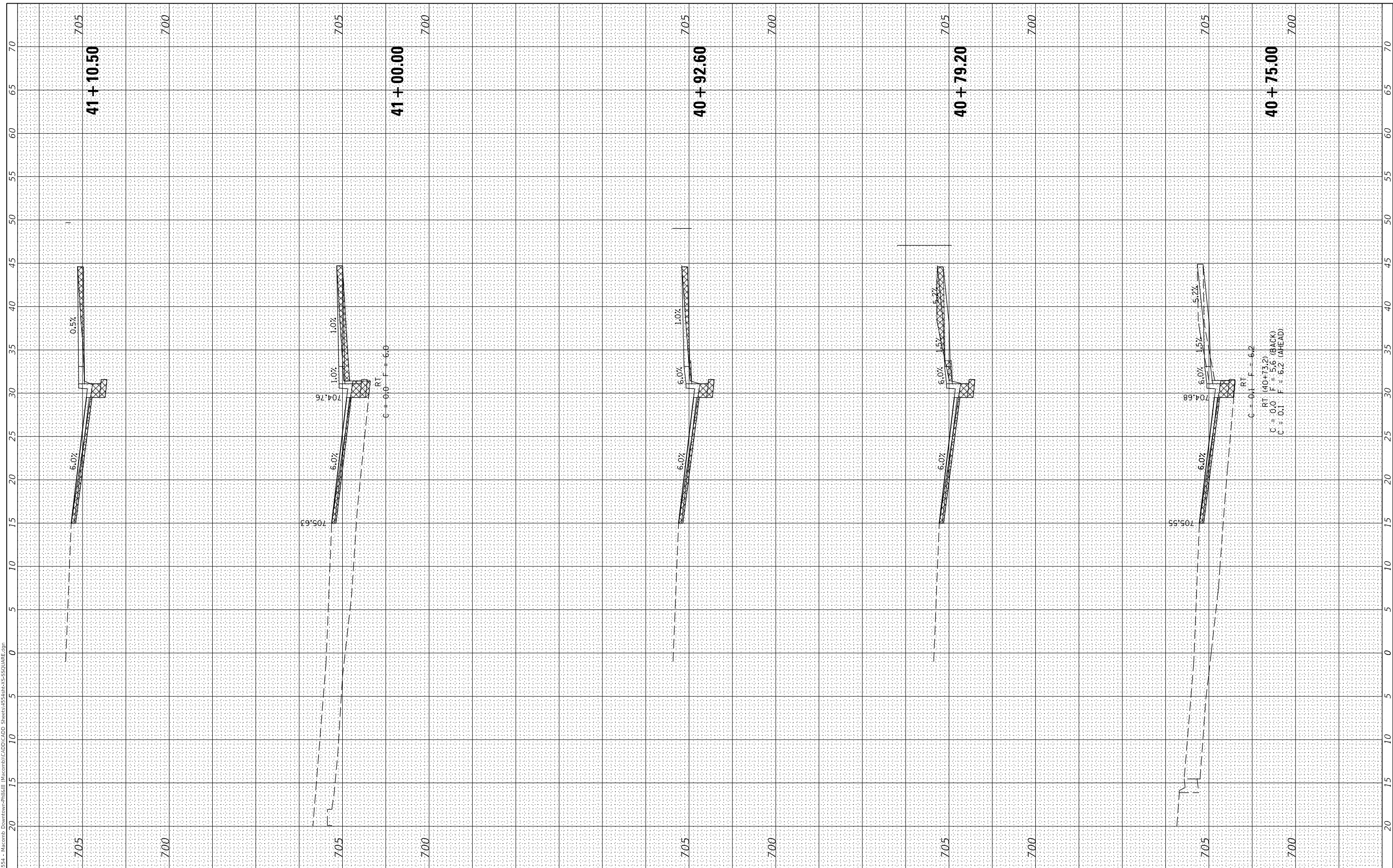
SCALE: SHEET 1 OF 7 SHEETS STA. 40+00.00 TO STA. 40+68.60

F.A. RTE.	SECTION	COUNTY	TOTAL SHEETS	SHEET NO.
	14-00154-00-PV	MCDONOUGH	109	96
			CONTRACT NO. 89674	
		ILLINOIS	FED. AID PROJECT	

FINAL SURVEY NO.	SURVEYED AREAS CHECKED	BY	DATE

ORIGINAL SURVEY NO.	SURVEYED AREAS CHECKED	BY	DATE

MODEL: S:\MODEL\NAMES
FILE NAME: V:\354 - Macomb Downtown-Phillip (Macomb)CAD\CADD Streets\354-19\XSS-SQUARE.dgn



USER NAME = JDeen	DESIGNED - JRB	REVISED -
	DRAWN - TJD	REVISED -
PLOT SCALE = 10,0000' / in.	CHECKED - JRB	REVISED -
PLOT DATE = 12/13/2019	DATE - 10/10/19	REVISED -

**STATE OF ILLINOIS
DEPARTMENT OF TRANSPORTATION**

**CITY OF MACOMB - HISTORIC DOWNTOWN SQUARE STREETSCAPING
SOUTH SIDE SQUARE CROSS SECTIONS**

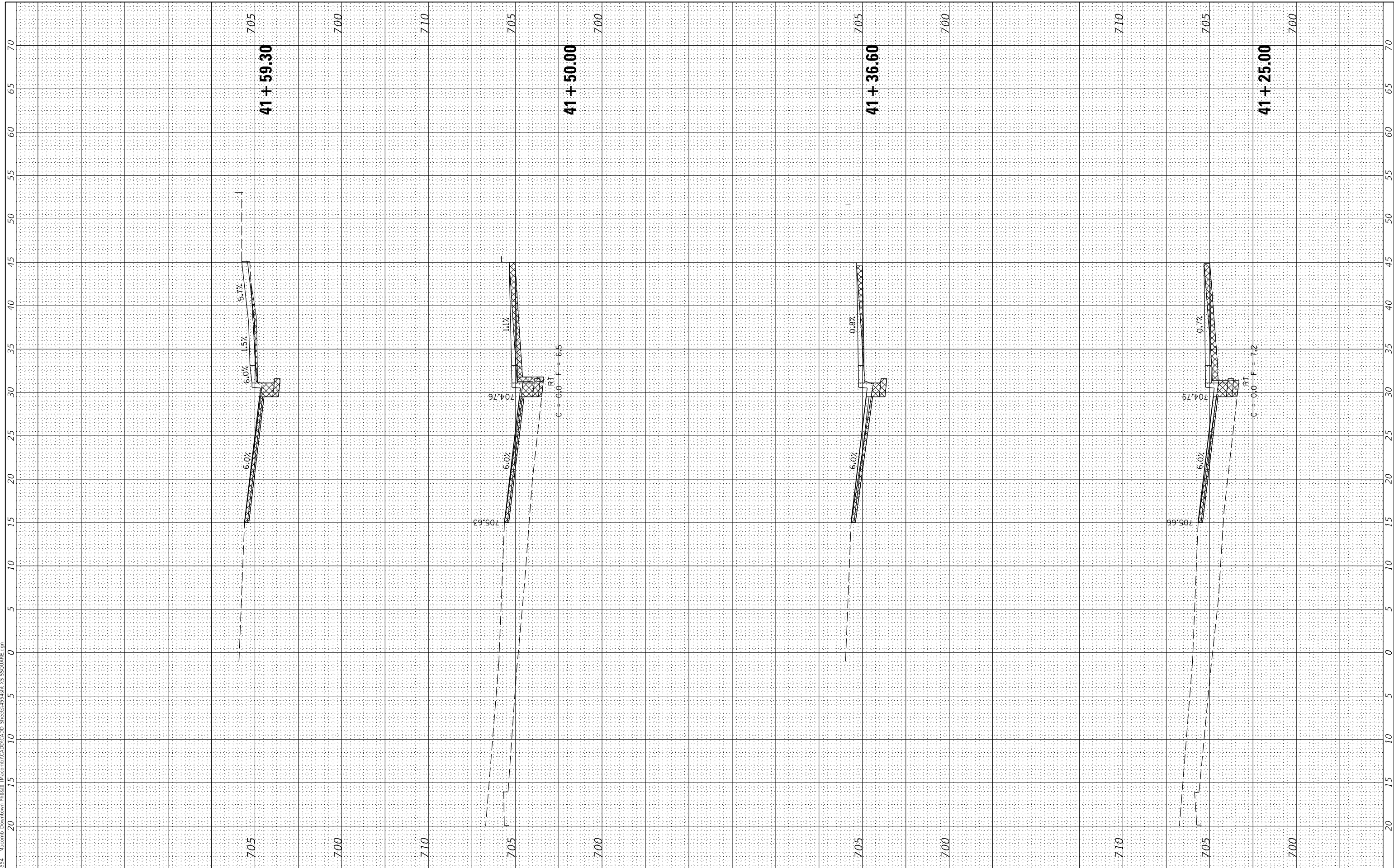
SCALE: SHEET 2 OF 7 SHEETS STA. 40+75.00 TO STA. 41+10.50

F.A. RTE.	SECTION	COUNTY	TOTAL SHEETS	SHEET NO.
	14-00154-00-PV	MCDONOUGH	109	97
CONTRACT NO. 89674				
ILLINOIS		FED. AID PROJECT		

FINAL SURVEY NO.	SURVEYED AREAS CHECKED	BY	DATE

ORIGINAL SURVEY NO.	SURVEYED AREAS CHECKED	BY	DATE

MODEL: \$MODELNAME\$
 FILE NAME: V:\354 - Macomb Downtown-Phillip (Macomb)CADD\CADD Streets\354-19\XSS-SQUARE.dgn



USER NAME = JDeen	DESIGNED - JRB	REVISED -
	DRAWN - TJD	REVISED -
PLOT SCALE = 10,0000' / In.	CHECKED - JRB	REVISED -
PLOT DATE = 12/13/2019	DATE - 10/10/19	REVISED -

**STATE OF ILLINOIS
 DEPARTMENT OF TRANSPORTATION**

**CITY OF MACOMB - HISTORIC DOWNTOWN SQUARE STREETSCAPING
 SOUTH SIDE SQUARE CROSS SECTIONS**

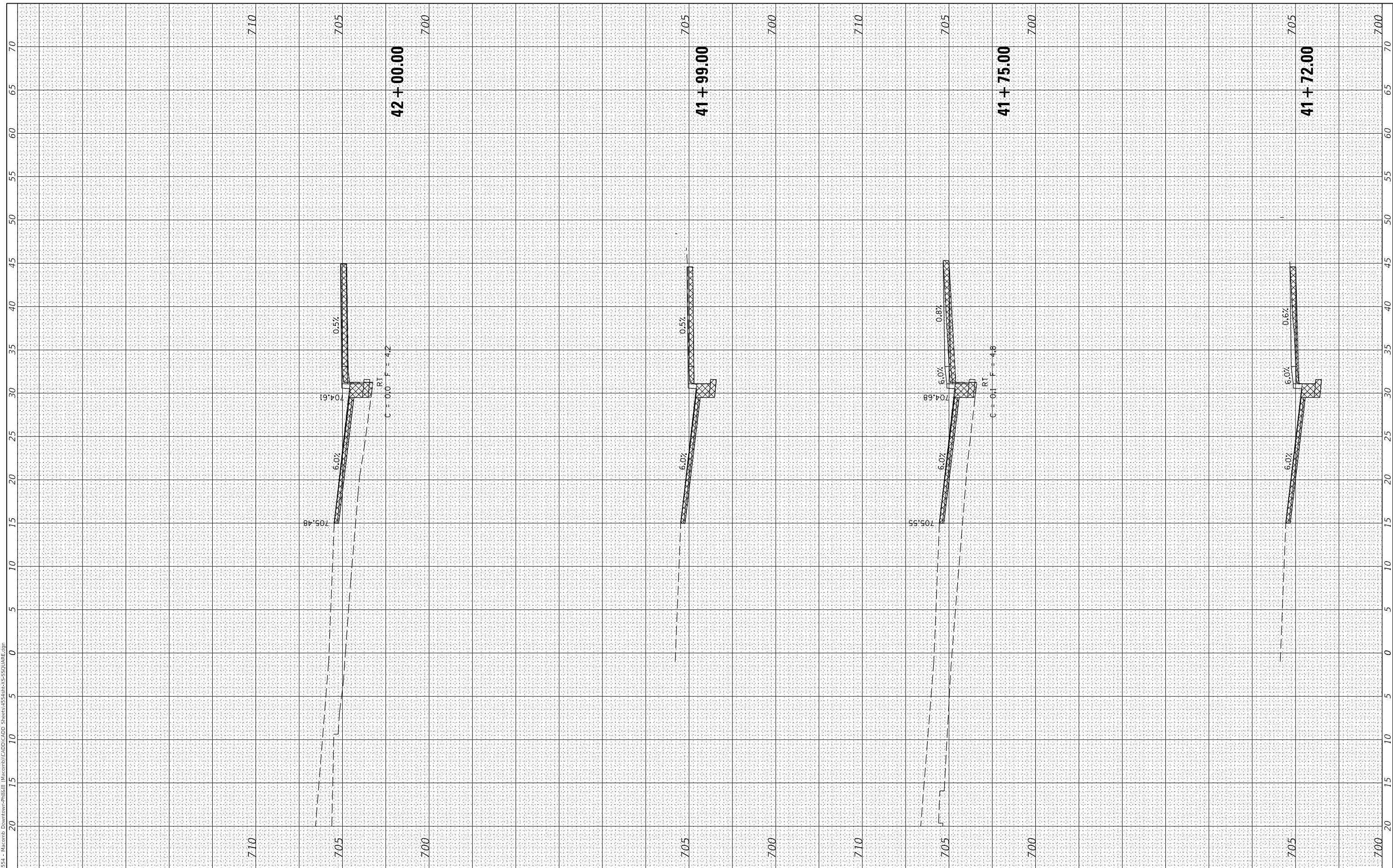
SCALE: SHEET 3 OF 7 SHEETS STA. 41+25.00 TO STA. 41+59.30

F.A. RTE.	SECTION	COUNTY	TOTAL SHEETS	SHEET NO.
	14-00154-00-PV	MCDONOUGH	109	98
			CONTRACT NO. 89674	
		ILLINOIS	FED. AID PROJECT	

FINAL SURVEY NO.	SURVEYED AREAS CHECKED	BY	DATE
NOTE BOOK NO.	PLOTTED AREAS CHECKED		

ORIGINAL SURVEY NO.	SURVEYED AREAS CHECKED	BY	DATE
NOTE BOOK NO.	PLOTTED AREAS CHECKED		

MODEL: S:\MODEL\AMES
 FILE NAME: V:\3534 - Racomb Downtown-Phill
 (Macomb)\CADD\CADD Streets\3534-Racomb-SQUARE.dgn



USER NAME = JDeen	DESIGNED - JRB	REVISED -
PLOT SCALE = 10,000' / in.	DRAWN - TJD	REVISED -
PLOT DATE = 12/13/2019	CHECKED - JRB	REVISED -
	DATE - 10/10/19	REVISED -

**STATE OF ILLINOIS
 DEPARTMENT OF TRANSPORTATION**

**CITY OF MACOMB - HISTORIC DOWNTOWN SQUARE STREETSCAPING
 SOUTH SIDE SQUARE CROSS SECTIONS**

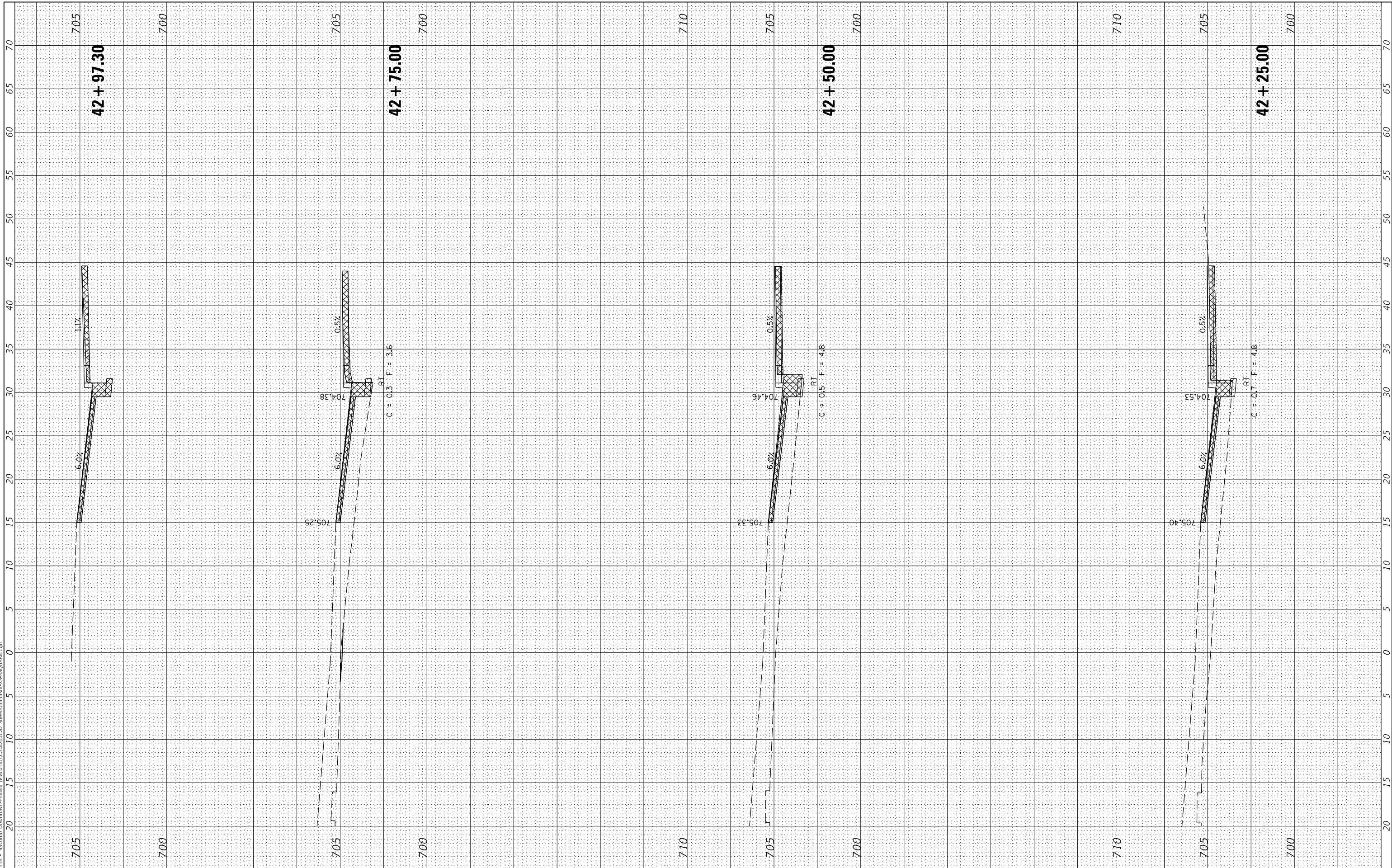
SCALE: SHEET 4 OF 7 SHEETS STA. 41+72.00 TO STA. 42+00.00

F.A. RTE.	SECTION	COUNTY	TOTAL SHEETS	SHEET NO.
	14-00154-00-PV	MCDONOUGH	109	99
CONTRACT NO. 89674				
ILLINOIS FED. AID PROJECT				

FINAL SURVEY NO.	SURVEYED	BY	DATE
NOTE BOOK	PLOTTED		
AREAS CHECKED	TEMPLATE		
	AREAS CHECKED		

ORIGINAL SURVEY NO.	SURVEYED	BY	DATE
NOTE BOOK	PLOTTED		
AREAS CHECKED	TEMPLATE		
	AREAS CHECKED		

MODEL: S:\MODEL\NAMES
 FILE NAME: V:\354 - Macomb Downtown-Phillip (Macomb)CAD\CADD Streets\354-18\XSS-SQUARE.dgn



USER NAME = JDeen	DESIGNED - JRB	REVISED -
	DRAWN - TJD	REVISED -
PLOT SCALE = 10,0000 ' / In.	CHECKED - JRB	REVISED -
PLOT DATE = 12/13/2019	DATE - 10/10/19	REVISED -

**STATE OF ILLINOIS
 DEPARTMENT OF TRANSPORTATION**

**CITY OF MACOMB - HISTORIC DOWNTOWN SQUARE STREETSCAPING
 SOUTH SIDE SQUARE CROSS SECTIONS**

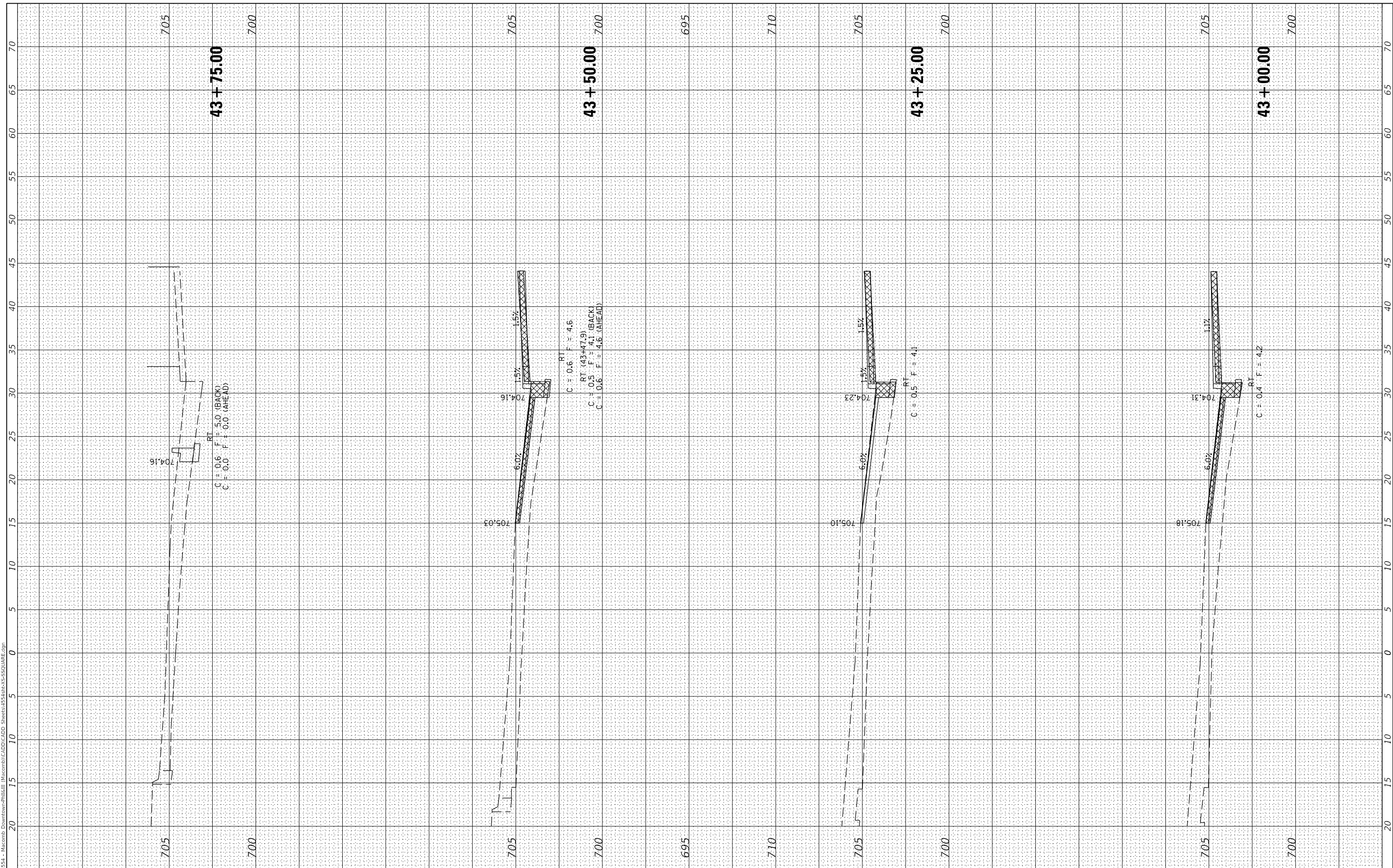
SCALE: SHEET 5 OF 7 SHEETS STA. 42+25.00 TO STA. 42+97.30

F.A. RTE.	SECTION	COUNTY	TOTAL SHEETS	SHEET NO.
	14-00154-00-PV	MCDONOUGH	109	100
CONTRACT NO. 89674				
ILLINOIS FED. AID PROJECT				

FINAL SURVEY NO.	SURVEYED PLOTTED AREAS CHECKED	BY	DATE
NOTE BOOK	TEMPLATE		
	AREAS CHECKED		

ORIGINAL SURVEY NO.	SURVEYED PLOTTED AREAS CHECKED	BY	DATE
NOTE BOOK	TEMPLATE		
	AREAS CHECKED		

MODEL: S:\MODEL\AMES
FILE NAME: V:\354 - Racomb Downtown-Phill
M:\acomb\CADD\CADD Streets\354-Racomb-SQUARE.dgn



USER NAME = JDeen	DESIGNED - JRB	REVISED -
	DRAWN - TJD	REVISED -
PLOT SCALE = 10,0000' / in.	CHECKED - JRB	REVISED -
PLOT DATE = 12/13/2019	DATE - 10/10/19	REVISED -

**STATE OF ILLINOIS
DEPARTMENT OF TRANSPORTATION**

**CITY OF MACOMB - HISTORIC DOWNTOWN SQUARE STREETSCAPING
SOUTH SIDE SQUARE CROSS SECTIONS**


SCALE: SHEET 6 OF 7 SHEETS STA. 43+00.00 TO STA. 43+75.00

F.A. RTE.	SECTION	COUNTY	TOTAL SHEETS	SHEET NO.
	14-00154-00-PV	MCDONOUGH	109	101
CONTRACT NO. 89674				
ILLINOIS FED. AID PROJECT				

FINAL SURVEY NO.	SURVEYED PLOTTED AREAS CHECKED	BY	DATE

ORIGINAL SURVEY NO.	SURVEYED PLOTTED AREAS CHECKED	BY	DATE

MODEL: \$MODELNAME\$
 FILE NAME: V:\554 - Macomb Downtown-Phillip (Macomb)CAD\CADD Streets\54-818\XSS-SQUARE.dgn



USER NAME = JDeen	DESIGNED - JRB	REVISED -
PLOT SCALE = 10,0000 ' / In.	DRAWN - TJD	REVISED -
PLOT DATE = 12/13/2019	CHECKED - JRB	REVISED -
	DATE - 10/10/19	REVISED -

**STATE OF ILLINOIS
 DEPARTMENT OF TRANSPORTATION**

**CITY OF MACOMB - HISTORIC DOWNTOWN SQUARE STREETSCAPING
 SOUTH SIDE SQUARE CROSS SECTIONS**

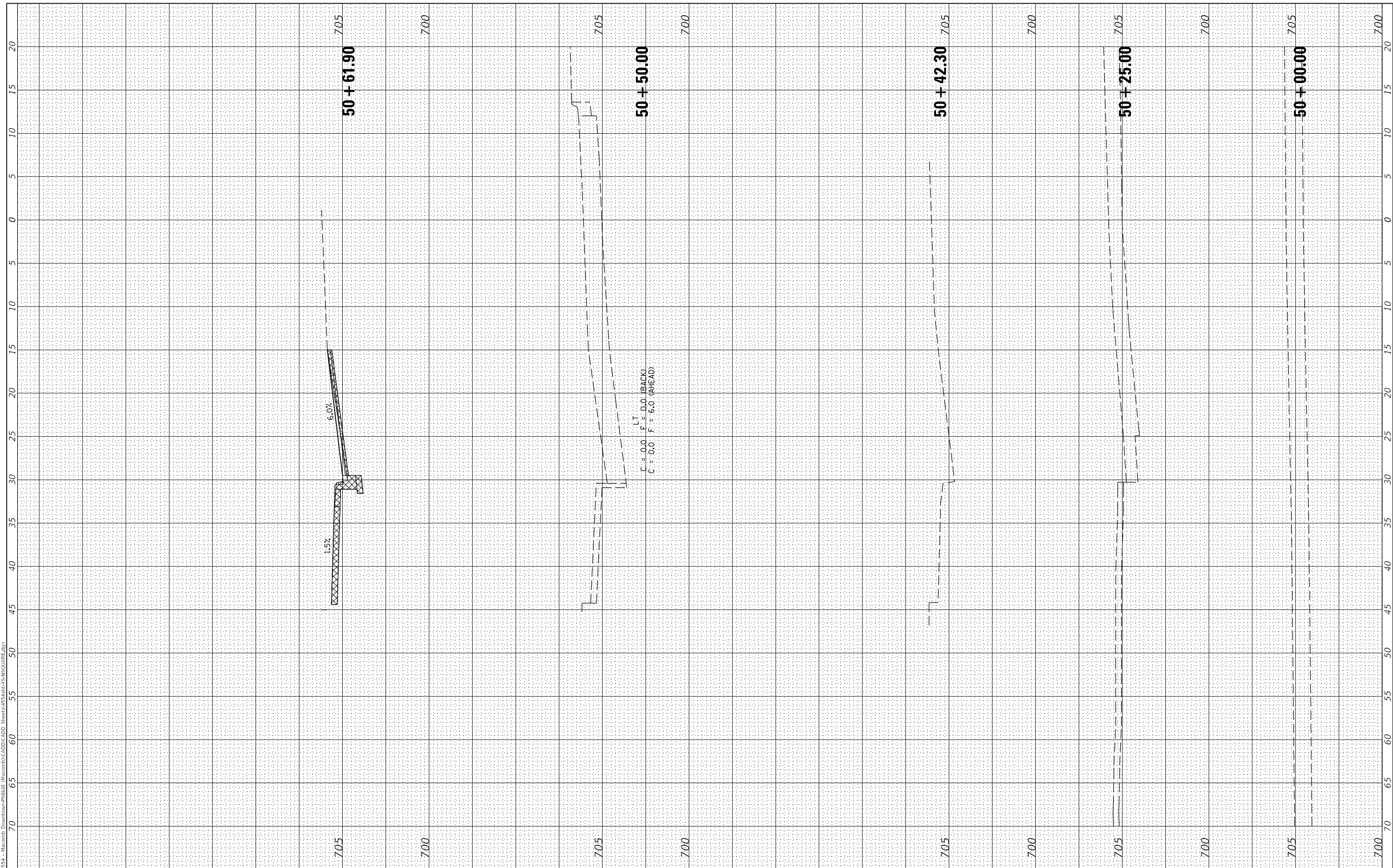
SCALE: SHEET 7 OF 7 SHEETS STA. 43+84.40 TO STA. 44+00.00

F.A. RTE.	SECTION	COUNTY	TOTAL SHEETS	SHEET NO.
	14-00154-00-PV	MCDONOUGH	109	102
			CONTRACT NO. 89674	
		ILLINOIS	FED. AID PROJECT	

FINAL SURVEY NO.	SURVEYED	BY	DATE
	PLOTTED		
	TEMPLATE		
	AREAS CHECKED		

ORIGINAL SURVEY NO.	SURVEYED	BY	DATE
	PLOTTED		
	TEMPLATE		
	AREAS CHECKED		

MODEL: \$MODELNAME\$
 FILE NAME: V:\554 - Macomb Downtown-Phillill (Macomb)\CADD\CADD Streets\54548\XNS\50ARE.dgn



USER NAME = JDeen	DESIGNED - JRB	REVISED -
	DRAWN - TJD	REVISED -
PLOT SCALE = 10,0000' / In.	CHECKED - JRB	REVISED -
PLOT DATE = 12/13/2019	DATE - 10/10/19	REVISED -

**STATE OF ILLINOIS
 DEPARTMENT OF TRANSPORTATION**

**CITY OF MACOMB - HISTORIC DOWNTOWN SQUARE STREETSCAPING
 NORTH SIDE SQUARE CROSS SECTIONS**

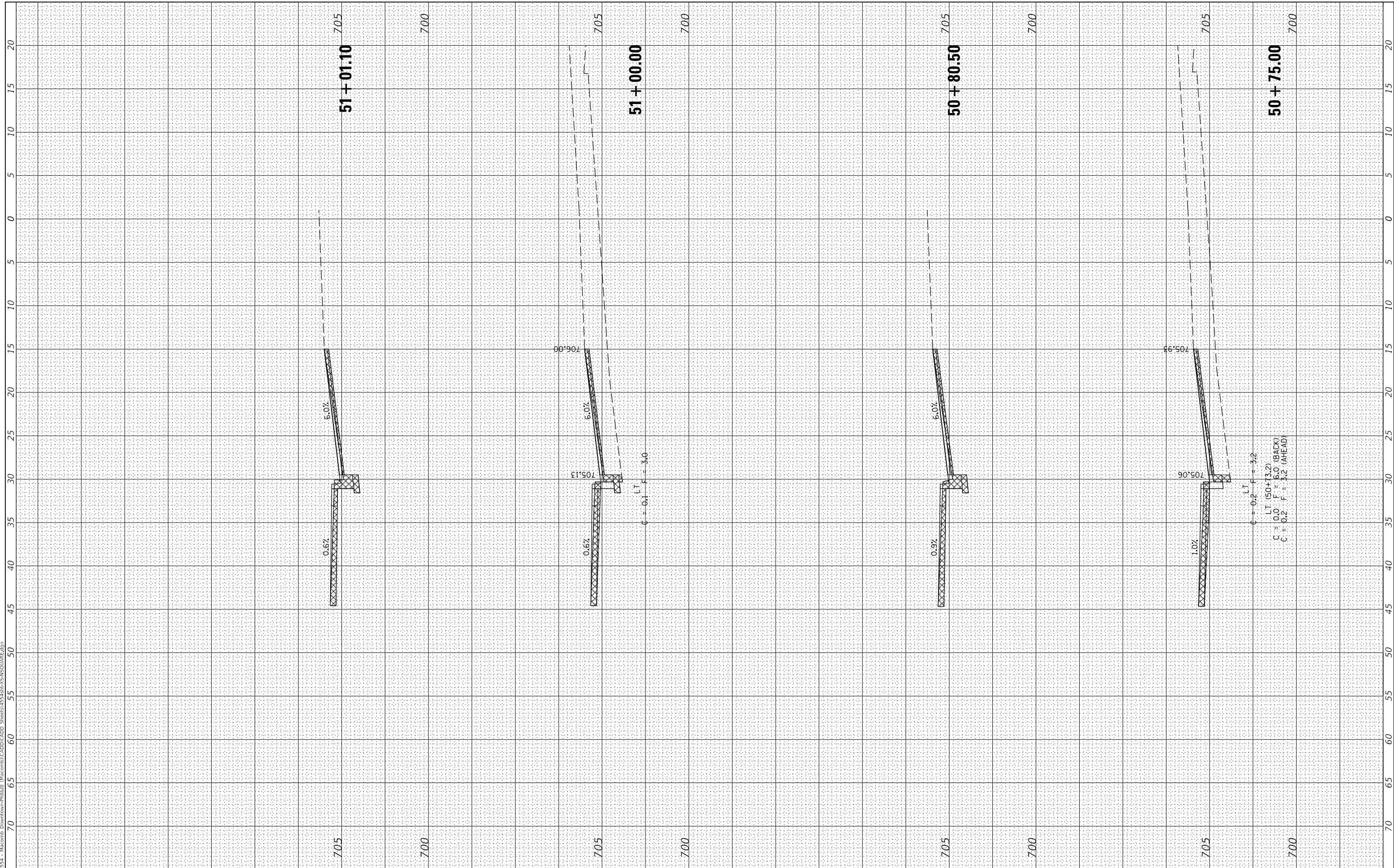
F.A. RTE.	SECTION	COUNTY	TOTAL SHEETS	SHEET NO.
	14-00154-00-PV	MCDONOUGH	109	103
CONTRACT NO. 89674				
		ILLINOIS	FED. AID PROJECT	

SCALE: SHEET 1 OF 7 SHEETS STA. 50+00.00 TO STA. 50+61.90

FINAL SURVEY NO.	SURVEYED AREAS CHECKED	BY	DATE

ORIGINAL SURVEY NO.	SURVEYED AREAS CHECKED	BY	DATE

MODEL: \$MODELNAME\$
 FILE NAME: V:\554 - Macomb Downtown-Phil@Ill (Macomb)CAD\CADD Streets\54548\X-NS-SQUARE.dgn



USER NAME = JDeen	DESIGNED - JRB	REVISED -
	DRAWN - TJD	REVISED -
PLOT SCALE = 10,0000 ' / In.	CHECKED - JRB	REVISED -
PLOT DATE = 12/13/2019	DATE - 10/10/19	REVISED -

**STATE OF ILLINOIS
 DEPARTMENT OF TRANSPORTATION**

**CITY OF MACOMB - HISTORIC DOWNTOWN SQUARE STREETSCAPING
 NORTH SIDE SQUARE CROSS SECTIONS**

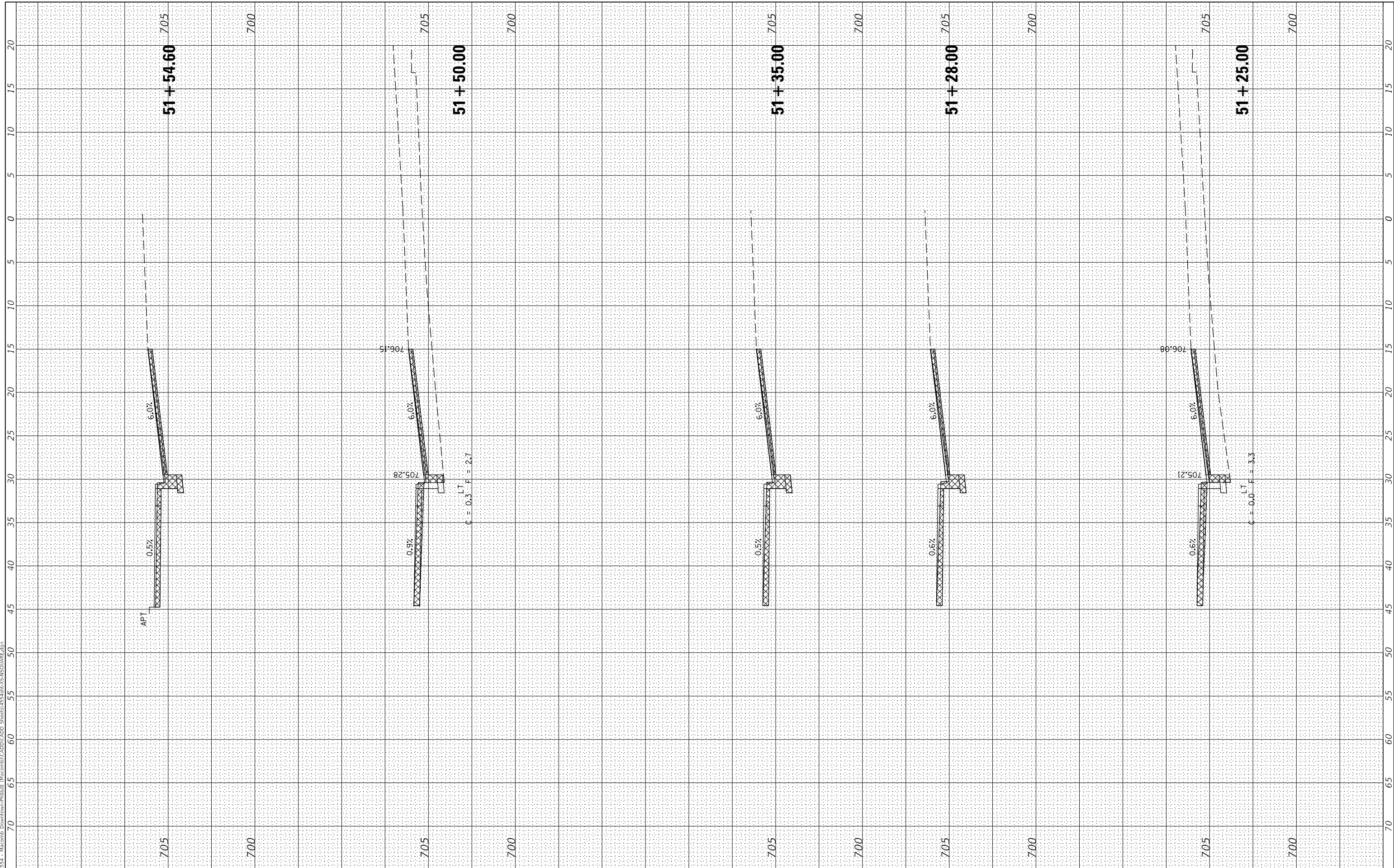
F.A. RTE.	SECTION	COUNTY	TOTAL SHEETS	SHEET NO.
	14-00154-00-PV	MCDONOUGH	109	104
CONTRACT NO. 89674				
ILLINOIS		FED. AID PROJECT		

SCALE: SHEET 2 OF 7 SHEETS STA. 50+75.00 TO STA. 51+01.10

FINAL SURVEY NO.	SURVEYED AREAS CHECKED	BY	DATE

ORIGINAL SURVEY NO.	SURVEYED AREAS CHECKED	BY	DATE

MODEL: S:\MODEL\AMES
 FILE NAME: V:\354 - Macomb Downtown-Philisil (Macomb)\CADD\CADD Streets\54-55\HS\NS\QUARE.dwg



USER NAME = JDeen	DESIGNED - JRB	REVISED -
	DRAWN - TJD	REVISED -
PLOT SCALE = 10,000' / In.	CHECKED - JRB	REVISED -
PLOT DATE = 12/13/2019	DATE - 10/10/19	REVISED -

**STATE OF ILLINOIS
 DEPARTMENT OF TRANSPORTATION**

**CITY OF MACOMB - HISTORIC DOWNTOWN SQUARE STREETSCAPING
 NORTH SIDE SQUARE CROSS SECTIONS**

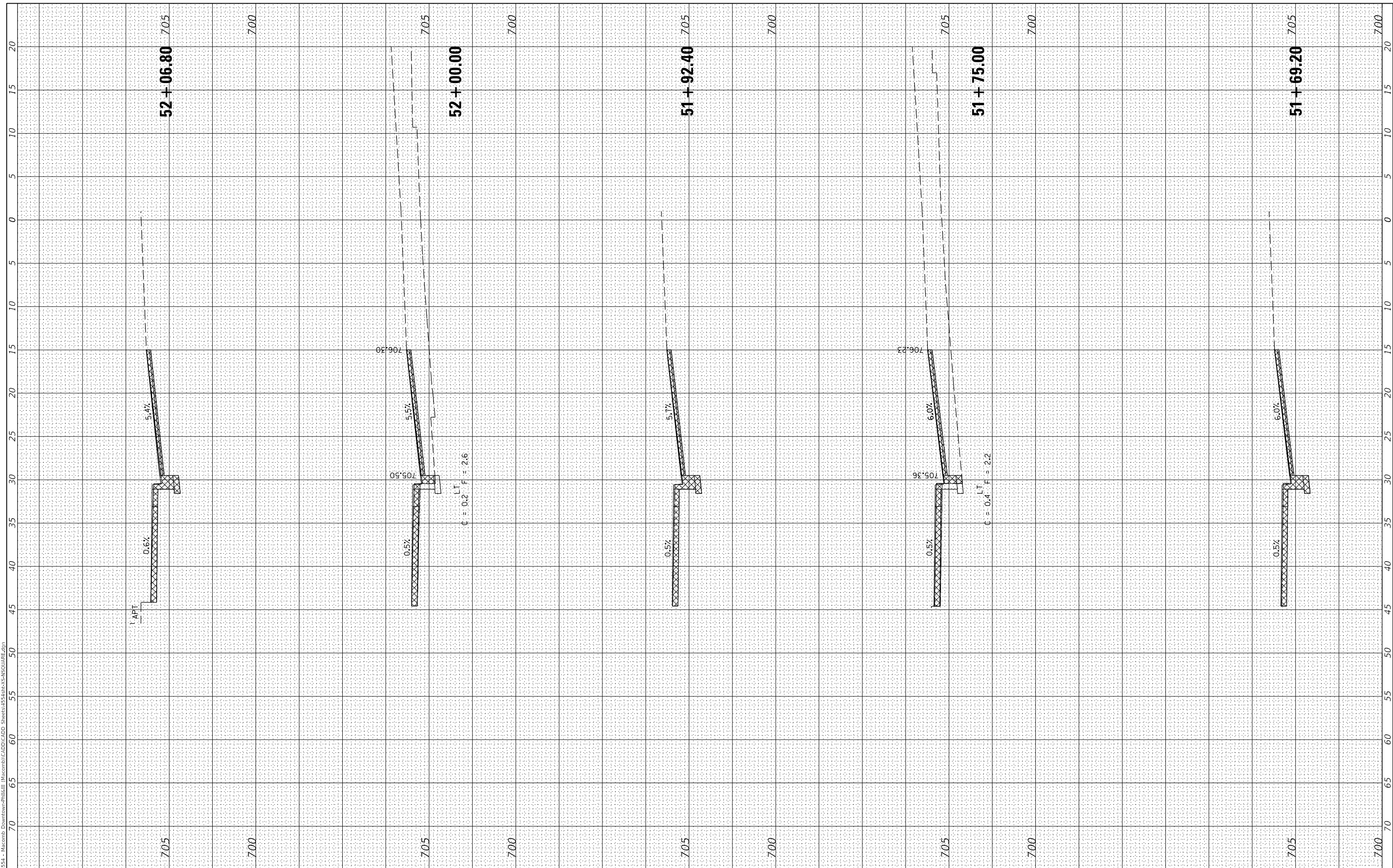
SCALE: SHEET 3 OF 7 SHEETS STA. 51+25.00 TO STA. 51+54.60

F.A. RTE.	SECTION	COUNTY	TOTAL SHEETS	SHEET NO.
	14-00154-00-PV	MCDONOUGH	109	105
			CONTRACT NO. 89674	
		ILLINOIS	FED. AID PROJECT	

FINAL SURVEY NO.	SURVEYED AREAS CHECKED	BY	DATE

ORIGINAL SURVEY NO.	SURVEYED AREAS CHECKED	BY	DATE

MODEL: S:\MODEL\AMES
 FILE NAME: V:\354 - Macomb Downtown-Philisil (Macomb)\CADD\CADD Streets\51+69+20\AS-SQUARE.dwg



USER NAME = JDeen	DESIGNED - JRB	REVISED -
	DRAWN - TJD	REVISED -
PLOT SCALE = 10,0000 ' / In.	CHECKED - JRB	REVISED -
PLOT DATE = 12/13/2019	DATE - 10/10/19	REVISED -

**STATE OF ILLINOIS
 DEPARTMENT OF TRANSPORTATION**

**CITY OF MACOMB - HISTORIC DOWNTOWN SQUARE STREETSCAPING
 NORTH SIDE SQUARE CROSS SECTIONS**

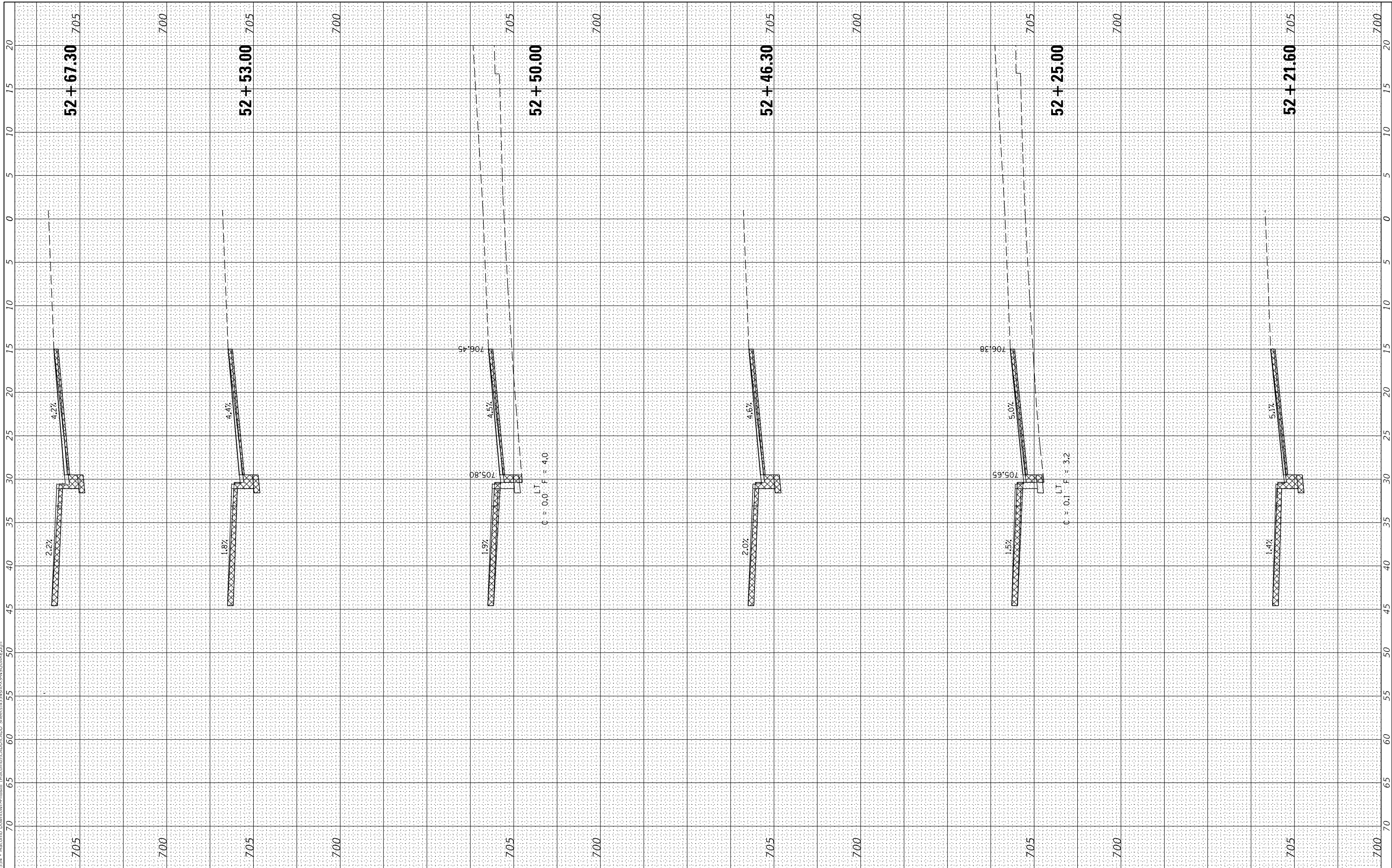
SCALE: SHEET 4 OF 7 SHEETS STA. 51+69.20 TO STA. 52+06.80

F.A. RTE.	SECTION	COUNTY	TOTAL SHEETS	SHEET NO.
	14-00154-00-PV	MCDONOUGH	109	106
			CONTRACT NO. 89674	
		ILLINOIS	FED. AID PROJECT	

FINAL SURVEY NO.	SURVEYED AREAS CHECKED	BY	DATE

ORIGINAL SURVEY NO.	SURVEYED AREAS CHECKED	BY	DATE

MODEL: S:\MODEL\AMES
 FILE NAME: V:\354 - Macomb Downtown-PhilIll (Macomb)\CADD\CADD Streets\354-381X-354-SQUARE.dwg



USER NAME = JDeen	DESIGNED - JRB	REVISED -
	DRAWN - TJD	REVISED -
PLOT SCALE = 10,0000' / In.	CHECKED - JRB	REVISED -
PLOT DATE = 12/13/2019	DATE - 10/10/19	REVISED -

**STATE OF ILLINOIS
 DEPARTMENT OF TRANSPORTATION**

**CITY OF MACOMB - HISTORIC DOWNTOWN SQUARE STREETSCAPING
 NORTH SIDE SQUARE CROSS SECTIONS**

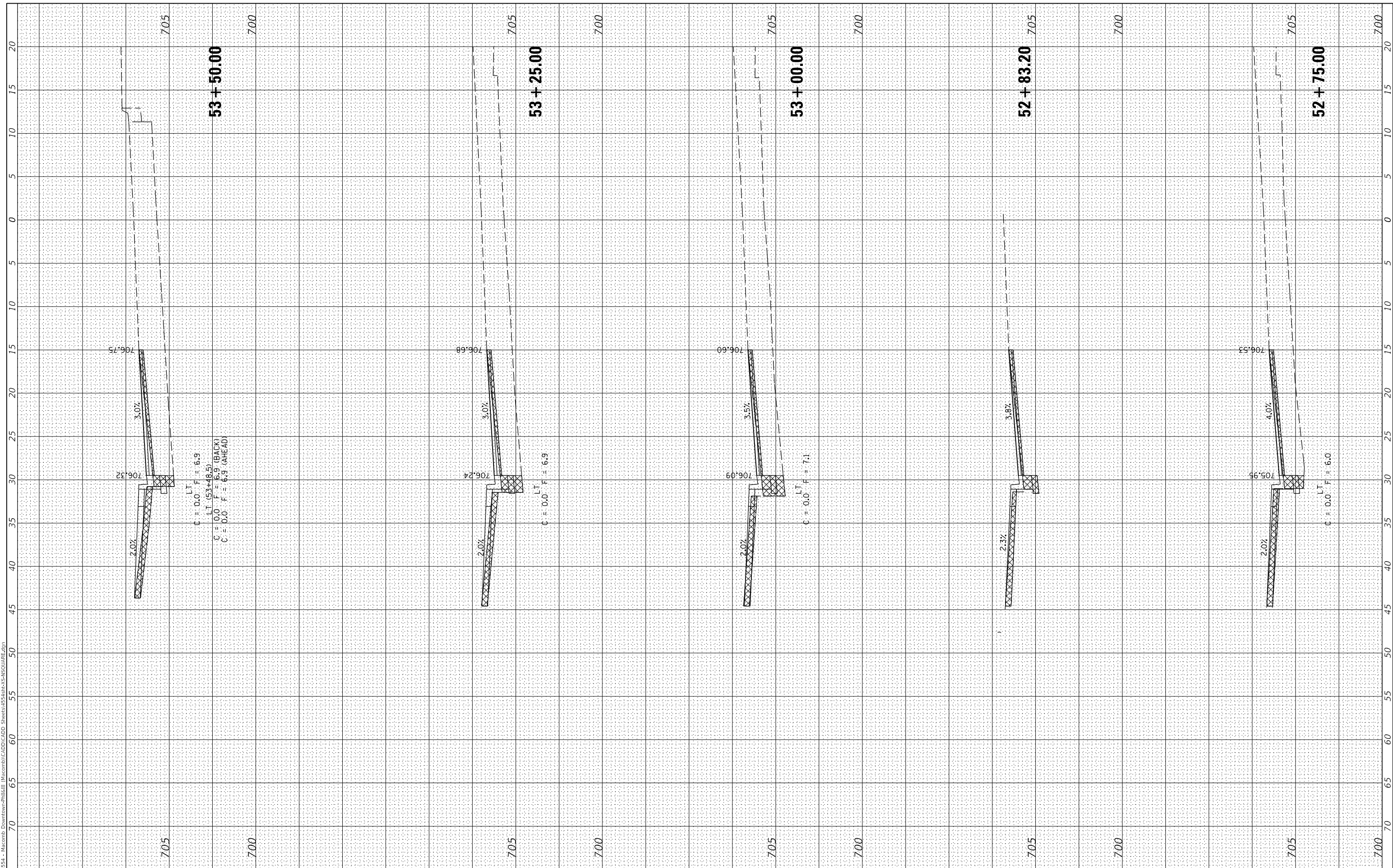
SCALE: SHEET 5 OF 7 SHEETS STA. 52+21.60 TO STA. 52+67.30

F.A. RTE.	SECTION	COUNTY	TOTAL SHEETS	SHEET NO.
	14-00154-00-PV	MCDONOUGH	109	107
			CONTRACT NO. 89674	
		ILLINOIS	FED. AID PROJECT	

FINAL SURVEY NO.	SURVEYED AREAS CHECKED	BY	DATE

ORIGINAL SURVEY NO.	SURVEYED AREAS CHECKED	BY	DATE

MODEL: S:\MODEL\AMES
FILE NAME: V:\354 - Macomb Downtown-PhilIll (Macomb)\CADD\CADD Streets\354-818\X-NSQUARE.dwg



USER NAME = JDeen	DESIGNED - JRB	REVISED -
	DRAWN - TJD	REVISED -
PLOT SCALE = 10,0000 ' / In.	CHECKED - JRB	REVISED -
PLOT DATE = 12/13/2019	DATE - 10/10/19	REVISED -

**STATE OF ILLINOIS
DEPARTMENT OF TRANSPORTATION**

**CITY OF MACOMB - HISTORIC DOWNTOWN SQUARE STREETSCAPING
NORTH SIDE SQUARE CROSS SECTIONS**

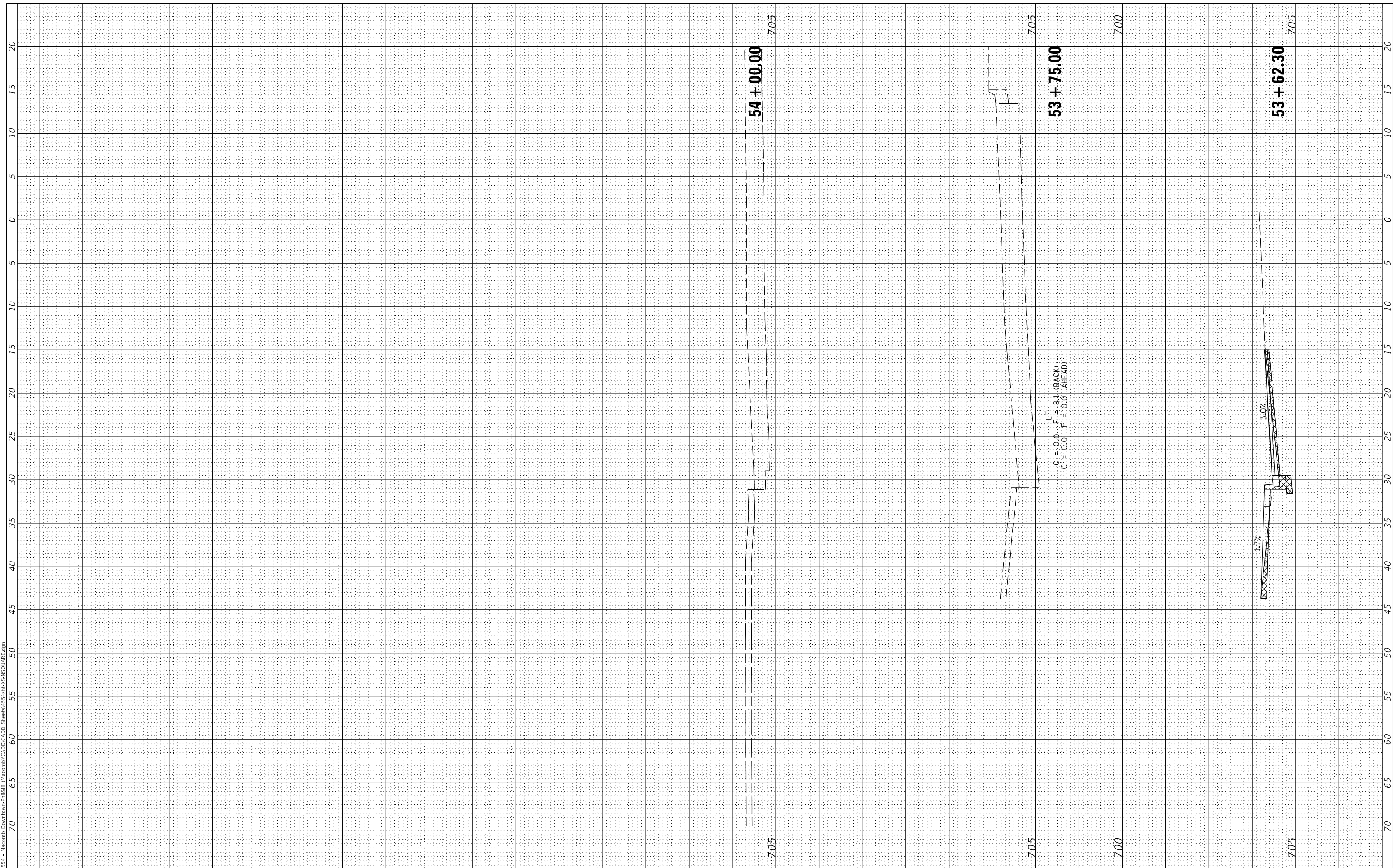
SCALE: SHEET 6 OF 7 SHEETS STA. 52+75.00 TO STA. 53+50.00

F.A. RTE.	SECTION	COUNTY	TOTAL SHEETS	SHEET NO.
	14-00154-00-PV	MCDONOUGH	109	108
			CONTRACT NO. 89674	
		ILLINOIS	FED. AID PROJECT	

FINAL SURVEY NO.	SURVEYED PLOTTED AREAS CHECKED	BY	DATE

ORIGINAL SURVEY NO.	SURVEYED PLOTTED AREAS CHECKED	BY	DATE

MODEL: S:\MODEL\MAMES
 FILE NAME: V:\354 - Macomb Downtown-Philisil (Macomb)\CADD\CADD Streets\53+54+55+56+57+58+59+60+61+62+63+64+65+66+67+68+69+70+71+72+73+74+75+76+77+78+79+80+81+82+83+84+85+86+87+88+89+90+91+92+93+94+95+96+97+98+99+100+101+102+103+104+105+106+107+108+109+110+111+112+113+114+115+116+117+118+119+120+121+122+123+124+125+126+127+128+129+130+131+132+133+134+135+136+137+138+139+140+141+142+143+144+145+146+147+148+149+150+151+152+153+154+155+156+157+158+159+160+161+162+163+164+165+166+167+168+169+170+171+172+173+174+175+176+177+178+179+180+181+182+183+184+185+186+187+188+189+190+191+192+193+194+195+196+197+198+199+200+201+202+203+204+205+206+207+208+209+210+211+212+213+214+215+216+217+218+219+220+221+222+223+224+225+226+227+228+229+230+231+232+233+234+235+236+237+238+239+240+241+242+243+244+245+246+247+248+249+250+251+252+253+254+255+256+257+258+259+260+261+262+263+264+265+266+267+268+269+270+271+272+273+274+275+276+277+278+279+280+281+282+283+284+285+286+287+288+289+290+291+292+293+294+295+296+297+298+299+300+301+302+303+304+305+306+307+308+309+310+311+312+313+314+315+316+317+318+319+320+321+322+323+324+325+326+327+328+329+330+331+332+333+334+335+336+337+338+339+340+341+342+343+344+345+346+347+348+349+350+351+352+353+354+355+356+357+358+359+360+361+362+363+364+365+366+367+368+369+370+371+372+373+374+375+376+377+378+379+380+381+382+383+384+385+386+387+388+389+390+391+392+393+394+395+396+397+398+399+400+401+402+403+404+405+406+407+408+409+410+411+412+413+414+415+416+417+418+419+420+421+422+423+424+425+426+427+428+429+430+431+432+433+434+435+436+437+438+439+440+441+442+443+444+445+446+447+448+449+450+451+452+453+454+455+456+457+458+459+460+461+462+463+464+465+466+467+468+469+470+471+472+473+474+475+476+477+478+479+480+481+482+483+484+485+486+487+488+489+490+491+492+493+494+495+496+497+498+499+500+501+502+503+504+505+506+507+508+509+510+511+512+513+514+515+516+517+518+519+520+521+522+523+524+525+526+527+528+529+530+531+532+533+534+535+536+537+538+539+540+541+542+543+544+545+546+547+548+549+550+551+552+553+554+555+556+557+558+559+560+561+562+563+564+565+566+567+568+569+570+571+572+573+574+575+576+577+578+579+580+581+582+583+584+585+586+587+588+589+590+591+592+593+594+595+596+597+598+599+600+601+602+603+604+605+606+607+608+609+610+611+612+613+614+615+616+617+618+619+620+621+622+623+624+625+626+627+628+629+630+631+632+633+634+635+636+637+638+639+640+641+642+643+644+645+646+647+648+649+650+651+652+653+654+655+656+657+658+659+660+661+662+663+664+665+666+667+668+669+670+671+672+673+674+675+676+677+678+679+680+681+682+683+684+685+686+687+688+689+690+691+692+693+694+695+696+697+698+699+700+701+702+703+704+705+706+707+708+709+710+711+712+713+714+715+716+717+718+719+720+721+722+723+724+725+726+727+728+729+730+731+732+733+734+735+736+737+738+739+740+741+742+743+744+745+746+747+748+749+750+751+752+753+754+755+756+757+758+759+760+761+762+763+764+765+766+767+768+769+770+771+772+773+774+775+776+777+778+779+780+781+782+783+784+785+786+787+788+789+790+791+792+793+794+795+796+797+798+799+800+801+802+803+804+805+806+807+808+809+810+811+812+813+814+815+816+817+818+819+820+821+822+823+824+825+826+827+828+829+830+831+832+833+834+835+836+837+838+839+840+841+842+843+844+845+846+847+848+849+850+851+852+853+854+855+856+857+858+859+860+861+862+863+864+865+866+867+868+869+870+871+872+873+874+875+876+877+878+879+880+881+882+883+884+885+886+887+888+889+890+891+892+893+894+895+896+897+898+899+900+901+902+903+904+905+906+907+908+909+910+911+912+913+914+915+916+917+918+919+920+921+922+923+924+925+926+927+928+929+930+931+932+933+934+935+936+937+938+939+940+941+942+943+944+945+946+947+948+949+950+951+952+953+954+955+956+957+958+959+960+961+962+963+964+965+966+967+968+969+970+971+972+973+974+975+976+977+978+979+980+981+982+983+984+985+986+987+988+989+990+991+992+993+994+995+996+997+998+999+1000



USER NAME = JDeen	DESIGNED - JRB	REVISED -
	DRAWN - TJD	REVISED -
PLOT SCALE = 10,000' / In.	CHECKED - JRB	REVISED -
PLOT DATE = 12/13/2019	DATE - 10/10/19	REVISED -

**STATE OF ILLINOIS
 DEPARTMENT OF TRANSPORTATION**

**CITY OF MACOMB - HISTORIC DOWNTOWN SQUARE STREETSCAPING
 NORTH SIDE SQUARE CROSS SECTIONS**

SCALE: SHEET 7 OF 7 SHEETS STA. 53+62.30 TO STA. 54+00.00

F.A. RTE.	SECTION	COUNTY	TOTAL SHEETS	SHEET NO.
	14-00154-00-PV	MCDONOUGH	109	109
CONTRACT NO. 89674				
ILLINOIS		FED. AID PROJECT		