

157

03-06-2020 LETTING ITEM 157

STATE OF ILLINOIS

* 181 + 2 = 183 TOTAL SHEETS

F.A.P. RTE.	SECTION	COUNTY	TOTAL SHEETS	SHEET NO.
321	(20,107) RS-8, ADA	PIKE	181	1
		ILLINOIS	CONTRACT NO. 72H83	

DEPARTMENT OF TRANSPORTATION

FOR INDEX OF SHEETS, SEE SHEET NO. 2

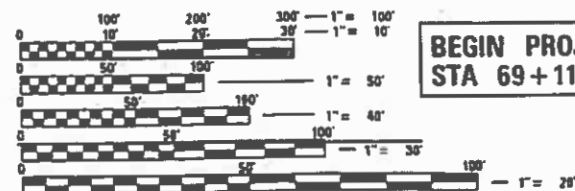
PROPOSED HIGHWAY PLANS

FAP ROUTE 321 (US 54, IL 106)
 SECTION (20, 107) RS-8, ADA
 PROJECT NHPP-HSIP-P3Z4(920)
 RESURFACING (3P), INTERSECTION AND ADA IMPROVEMENTS
 PIKE COUNTY



Eric B. Barnes
 ERIC B. BARNES DATE 06/19
 REGISTERED PROFESSIONAL ENGINEER
 STATE OF ILLINOIS NO. 062-052141
 LICENSE EXPIRES NOVEMBER 30, 2019

DESIGN DESIGNATION:
 FAP 321 (US 54, IL 106)
 PRINCIPLE ARTERIAL
 US 54 ADT = 7038 (2015) 8848 (2038)
 %SU = 5.2
 %MU = 5.7



FULL SIZE PLANS HAVE BEEN PREPARED USING STANDARD ENGINEERING SCALES. REDUCED SIZED PLANS WILL NOT CONFORM TO STANDARD SCALES. IN MAKING MEASUREMENTS ON REDUCED PLANS, THE ABOVE SCALES MAY BE USED.

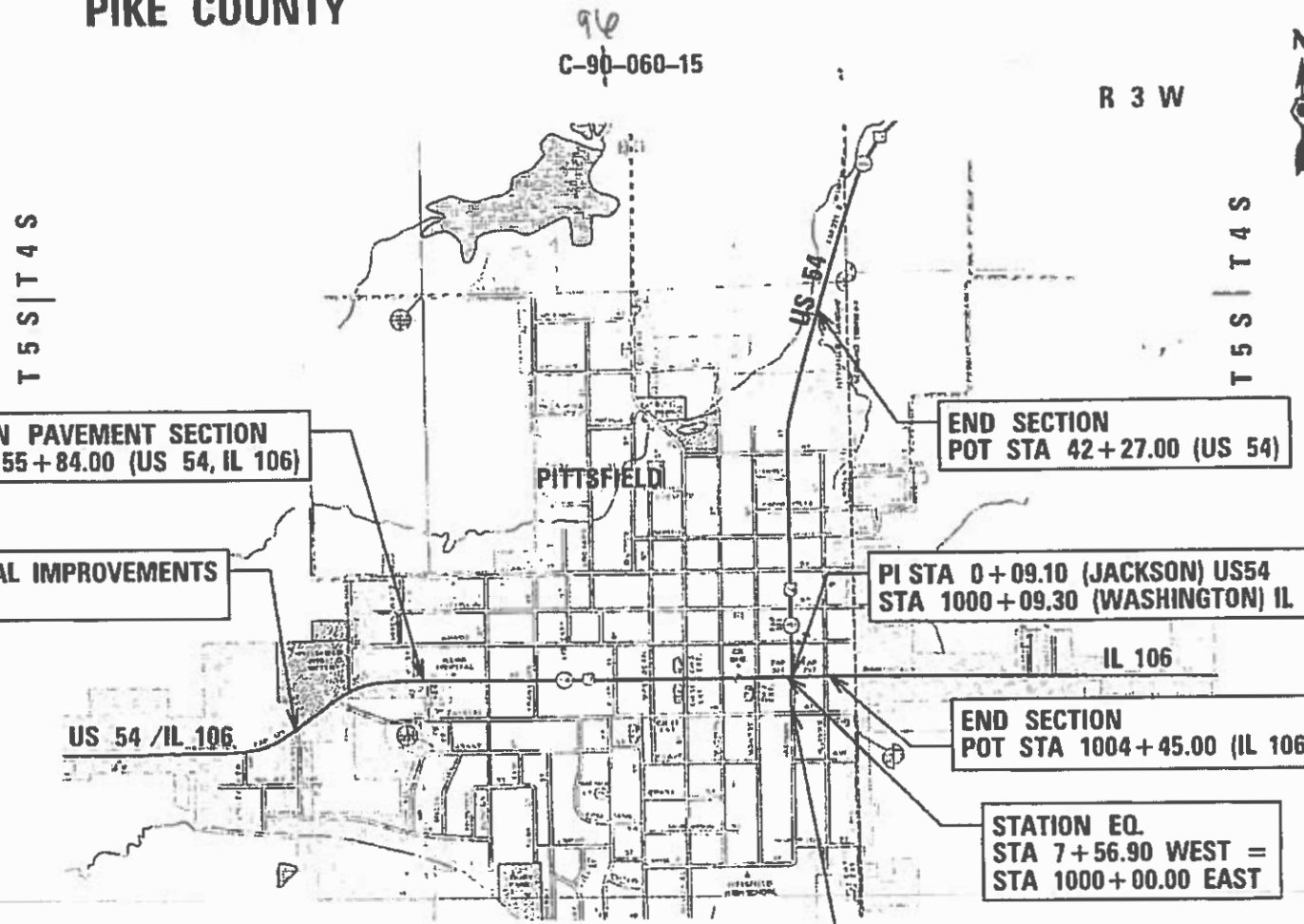
J.U.L.I.E.
 JOINT UTILITY LOCATION INFORMATION FOR EXCAVATION
 1-800-892-0123
 OR 811

PROJECT ENGINEER: SAL MADONIA (217) 782-4760
 TEAM MANAGER: CLOYD JACK (217) 524-0064

CONTRACT NO. 72H83

LOCATION MAP

SCALE: 1" = 500'
 GROSS LENGTH = 9171.20 FT. = 1.737 MILE
 NET LENGTH = 9171.20 FT. = 1.737 MILE



BEGIN PAVEMENT SECTION
 STA 55+84.00 (US 54, IL 106)

BEGIN PROJECT SIGNAL IMPROVEMENTS
 STA 69+11.40

END SECTION
 POT STA 42+27.00 (US 54)

PI STA 0+09.10 (JACKSON) US54
 STA 1000+09.30 (WASHINGTON) IL 106

END SECTION
 POT STA 1004+45.00 (IL 106)

STATION EQ.
 STA 7+56.90 WEST =
 STA 1000+00.00 EAST

END SECTION
 POT STA 6+17.92 (S. JACKSON ST.)



KLINGNER & ASSOCIATES, P.C.
 Engineers · Architects · Surveyors
 616 N. 24TH ST. QUINCY, ILLINOIS 62301 217.223.3670
 STATE OF ILLINOIS DESIGN FIRM NO. 184-2738

STATE OF ILLINOIS
 DEPARTMENT OF TRANSPORTATION

SUBMITTED *Aug 14 2019*
[Signature] REGIONAL ENGINEER

[Signature] ENGINEER OF DESIGN AND ENVIRONMENT

[Signature] DIRECTOR OF HIGHWAYS PROJECT MANAGEMENT

PRINTED BY THE AUTHORITY OF THE STATE OF ILLINOIS

REV. - MS

INDEX OF SHEETS

SHEET NO.	DESCRIPTION
1	COVER SHEET
2	SHEETS INDEX & GENERAL NOTES
3-16	SUMMARY OF QUANTITIES
17-25	SCHEDULE OF QUANTITIES
26-30	TYPICAL SECTIONS
31-33	HORIZONTAL ALIGNMENT
34-38	HORIZONTAL CONTROL TIES
39-57	PLAN SHEETS - FAP RTE 321 (US 54)
58-59	PROFILE SHEETS - CITY STREETS
60-83	REMOVAL DETAILS
84-129	GEOMETRIC DETAILS
130-156	TRAFFIC SIGNAL PLANS
156A-156B	SOIL BORING LOGS
157-163	INTERCONNECT PLANS
164	PITTSFIELD WEIGH STATION PATCHING SHEET
165-172	RETAINING WALL DETAILS
173-175	PAVEMENT MARKING PLAN
176-181	MISCELLANEOUS DETAILS

STANDARDS

STANDARD NOS.					
000001-07	424011-04	602601-06	701701-10	814006-02	877011-10
001001-02	424021-05	604001-05	701801-06	821101-02	878001-10
280001-07	424026-03	604006-05	701901-08	857001-01	880006-01
420001-09	442101-09	604016-04	780001-05	862001-01	BLR 21-9
420701-03	442201-03	606001-07	781001-04	873001-02	
424001-11	602301-04	701501-06	805001-01	876001-04	
424006-04	602306-03	701502-09	814001-03	877006-06	

GENERAL NOTES

- ROADWAY IMPROVEMENTS ARE BROKEN DOWN INTO TWO CONSTRUCTION TYPE CODES. CODE 0005 (RESURFACING) IS DEFINED AS ALL US 54 IMPROVEMENTS FROM WEST OF ARCHER STREET TO NORTH OF BENSON STREET. CODE 0005 SIDEWALKS, CODE 0021 TRAFFIC SIGNALS, AND LIGHTING IS DEFINED FOR THE ADA IMPROVEMENTS AND INTERSECTION DESIGN STUDY UPDATES. THE SEPARATE BREAKOUTS ARE PROVIDED IN THE SUMMARY OF QUANTITIES.
- ALL DISTURBED AREAS WITHIN THE RIGHT-OF-WAY SHALL BE SEEDED, FERTILIZED, AND MULCHED AS SHOWN IN THE PLANS AND AS DIRECTED BY THE ENGINEER.
- DO NOT INCLUDE MULCH OR EMULSIFIED ASPHALT ON EROSION CONTROL BLANKET AREAS.
- EXISTING RAISED REFLECTIVE PAVEMENT MARKERS SHALL BE REMOVED PRIOR TO HOT-MIX ASPHALT SURFACE REMOVAL AND/OR RESURFACING.
- NO PASSING ZONES SHALL BE FIELD VERIFIED BY OPERATIONS, (217) 785-5312, 21 DAYS PRIOR TO FINAL PAVEMENT MARKINGS.
- ACCESS TO ALL SIDEROADS AND ENTRANCES SHALL BE MAINTAINED AT ALL TIMES.
- FOR INLETS AND MANHOLES CONSTRUCTED WITHIN THE CURB AND GUTTER, THE DISTANCE SHOWN ON THE PLANS IS FROM THE CENTERLINE OF CONSTRUCTION TO THE BACK OF CURB. IT SHALL BE THE RESPONSIBILITY OF THE CONTRACTOR TO CONSTRUCT EACH INLET OR MANHOLE, AT THE PROPER LOCATION, SO THAT THE FRAME MATCHES THE CURB LINE.
- FOR ALL INLETS OR MANHOLES NOT CONSTRUCTED IN CONJUNCTION WITH THE CURBS AND GUTTER, THE DISTANCE SHOWN ON THE PLANS IS TO THE CENTER OF THE INLET OR MANHOLE.
- THE FOLLOWING MIXTURE REQUIREMENTS ARE APPLICABLE FOR THIS PROJECT:

MIXTURE USE(S):	HMA SURFACE COURSE	BINDER COURSE, 3/4"	BINDER COURSE ≈ 2.25"	INCIDENTAL & SIDE ROADS
PG:	SBS PG 70-28	SBS PG 70-28	PG 64-22	PG 64-22
DESIGN AIR VOIDS:	4.0% @ N50	4.0% @ N50	4.0% @ N50	4.0% @ N50
MIXTURE COMPOSITION: (GRADATION MIXTURE)	IL 9.5	IL 4.75	IL 19.0	IL 9.5
FRICTION AGGREGATE	MIX "D"	N/A	N/A	MIX "C"
QUALITY MANAGEMENT	OC/P	OC/OA	OC/P	OC/OA
SUBLOT SIZE	1000 TONS	N/A	1000 TONS	N/A

RATES OF APPLICATION TABLE

AGGREGATE (SURFACE, BASE, SUBBASE, OR BACKFILL)	1.8 TON / CU YD
STONE DUMPED RIPRAP	1.50 TON / CU YD
HOT-MIX ASPHALT:	
BITUMINOUS MATERIALS (TACK COAT)	0.05 LB / SO FT (ON MILLED HMA & CONCRETE)
BITUMINOUS MATERIALS (TACK COAT)	0.025 LB / SO FT (BETWEEN LIFTS & ON BRICK)
BITUMINOUS MATERIALS (PRIME COAT)	0.25 LB / SO FT (ON AGGREGATE)
SURFACE / BINDER (112 lbs)	0.056 TON / SO YD • IN
SEEDING:	
NITROGEN FERTILIZER NUTRIENT	90 LBS / ACRE
PHOSPHORUS FERTILIZER NUTRIENT	90 LBS / ACRE
POTASSIUM FERTILIZER NUTRIENT	90 LBS / ACRE
AGRICULTURAL GROUND LIMESTONE	2.0 TON / ACRE
MULCH METHOD	2.0 TON / ACRE

COMMITMENTS

- FIELD/RESIDENT ENGINEER SHALL CONTACT STUDIES AND PLANS CONCERNING ANY MAJOR PLAN CHANGE TO MAKE SURE NO PREVIOUS COMMITMENTS (NOT LISTED) WERE MADE AFFECTING THE DESIGN, AND ALLOW AN IMPROVED DESIGN FOR FUTURE PROJECTS.

DISTRICT SIX

EXAMINED 7-30 20 19

[Signature]

OPERATIONS ENGINEER

EXAMINED June 28 20 19

[Signature]

PROGRAM DEVELOPMENT ENGINEER

EXAMINED 7-30 20 19

[Signature]

PROJECT IMPLEMENTATION ENGINEER

REV. - MS



USER NAME = pa.sty	DESIGNED -	REVISED -
	DRAWN -	REVISED -
PLOT SCALE = 100.01 44 / in.	CHECKED -	REVISED -
PLOT DATE = 10/18/2019	DATE -	REVISED -

**STATE OF ILLINOIS
DEPARTMENT OF TRANSPORTATION**

SHEET INDEX & GENERAL NOTES

SCALE: 1"=5' SHEET 1 OF 1 SHEETS STA. TO STA.

F.A.P. RTE.	SECTION	COUNTY	TOTAL SHEETS	SHEET NO.
321	(20.101) RS-6, ADA	PIKE	181	2
CONTRACT NO. 72H83				
ILLINOIS FED. AID PROJECT				

p:\planning\illinois\gov\p\DOT\Documents\DOT_Offices\Distric\6\Projects\0672H83\Consul\entData\Klingner\2019-08-7_Submittal\0672H83-ent-Summary.dgn

				CONSTRUCTION CODE							
				PPS: 6-00686-0000		PPS: 6-00686-0200		PPS: 6-00686-0300		PPS: 0-01536-6001	
				0005	0005	0005	0021	0021	0021	0021	0006
				80% FED 20% STATE	50% STATE 50% LOCAL	100% LOCAL	80% FED 20% STATE	90% FED 7.5% STATE 2.5% LOCAL	90% FED 5% STATE 5% LOCAL	90% FED 6.67% STATE 3.33% LOCAL	100% STATE
CODE NO.	ITEM	UNIT	TOTAL QUANTITY	ROADWAY AND ADA SYSTEM PRESERVATION AND RESURFACING	PARKING AREAS RESURFACING AND STRIPING	RESURFACING SOUTH JACKSON ST	INTERSECTION IMPROVEMENTS WASHINGTON/ JACKSON	SAFETY SIGNALS WASHINGTON/ JACKSON	SAFETY SIGNALS FRANKLIN/MEMORIAL/ MADISON	SAFETY SIGNALS SHETLAND DR.	PAVEMENT PATCHING WEIGH STATION
31100100	SUBBASE GRANULAR MATERIAL, TYPE A	TON	317	219			98				
35300300	PORTLAND CEMENT CONCRETE BASE COURSE 8"	SQ YD	478	478							
35300510	PORTLAND CEMENT CONCRETE BASE COURSE 10 1/2"	SQ YD	50	50							
35300605	PORTLAND CEMENT CONCRETE BASE COURSE 11 1/4"	SQ YD	270	64			206				
40200100	AGGREGATE SURFACE COURSE, TYPE A	TON	4	1			3				
40600290	BITUMINOUS MATERIALS (TACK COAT)	POUND	29124	25290	3443	391					
40600982	HOT-MIX ASPHALT SURFACE REMOVAL - BUTT JOINT	SQ YD	100	100							
40600990	TEMPORARY RAMP	SQ YD	1427	1395		32					
40603080	HOT-MIX ASPHALT BINDER COURSE, IL-19.0, N50	TON	2494	2494							
40603200	POLYMERIZED HOT-MIX ASPHALT BINDER COURSE, IL-4.75, N50	TON	610	610							
40604050	HOT-MIX ASPHALT SURFACE COURSE, IL-9.5, MIX "C", N50	TON	643		643						
40604160	POLYMERIZED HOT-MIX ASPHALT SURFACE COURSE, IL-9.5, MIX "D", N50	TON	2951	2878		73					
40800050	INCIDENTAL HOT-MIX ASPHALT SURFACING	TON	417	417							

REV. - MS



USER NAME = jeecke	DESIGNER -	REVISION -
	DRAWN -	REVISED -
PLD T SCALE = 100.0000' / 1in.	CHECKED -	REVISED -
PLD T DATE = 10/17/2019	DATE -	REVISED -

**STATE OF ILLINOIS
DEPARTMENT OF TRANSPORTATION**

SUMMARY OF QUANTITIES

SCALE: NONE SHEET 2 OF 14 SHEETS STA. TO STA.

F.A.P. RTE.	SECTION	COUNTY	TOTAL SHEETS	SHEET NO.
321	(20,107) RS-8, ADA	PIKE	181	4
CONTRACT NO. 72H83				
ILLINOIS FED. AID PROJECT				

p:\enr\com\dot\illinois\gov\PM\DOT\Documents\1001\Office\Dist\ct.6\Projects\0672H83\Consultation\Data\Klingner\2019-08-7_Submittal\0672H83-rlt-Summary.dgn

				CONSTRUCTION CODE							
				PPS: 6-00686-0000		PPS: 6-00686-0200		PPS: 6-00686-0300		PPS: 0-01536-6001	
				0005	0005	0005	0021	0021	0021	0021	0006
				80% FED 20% STATE	50% STATE 50% LOCAL	100% LOCAL	80% FED 20% STATE	90% FED 7.5% STATE 2.5% LOCAL	90% FED 5% STATE 5% LOCAL	90% FED 6.67% STATE 3.33% LOCAL	100% STATE
CODE NO.	ITEM	UNIT	TOTAL QUANTITY	ROADWAY AND ADA SYSTEM PRESERVATION AND RESURFACING	PARKING AREAS RESURFACING AND STRIPING	RESURFACING SOUTH JACKSON ST	INTERSECTION IMPROVEMENTS WASHINGTON/JACKSON	SAFETY SIGNALS WASHINGTON/JACKSON	SAFETY SIGNALS FRANKLIN/MEMORIAL/MADISON	SAFETY SIGNALS SHETLAND DR.	PAVEMENT PATCHING WEIGH STATION
42000060	WELDED WIRE REINFORCEMENT	SQ YD	293								293
42300400	PORTLAND CEMENT CONCRETE DRIVEWAY PAVEMENT, 8 INCH	SQ YD	131				131				
42400100	PORTLAND CEMENT CONCRETE SIDEWALK 4 INCH	SQ FT	6548	5980			568				
42400300	PORTLAND CEMENT CONCRETE SIDEWALK 6 INCH	SQ FT	6870	6099			771				
42400800	DETECTABLE WARNINGS	SQ FT	1039	968			71				
44000100	PAVEMENT REMOVAL	SQ YD	709	709							
44000155	HOT-MIX ASPHALT SURFACE REMOVAL, 1 1/2"	SQ YD	4287	282	3137	868					
44000158	HOT-MIX ASPHALT SURFACE REMOVAL, 2 1/4"	SQ YD	13848	13848							
44000161	HOT-MIX ASPHALT SURFACE REMOVAL, 3"	SQ YD	17738	17738							
44000164	HOT-MIX ASPHALT SURFACE REMOVAL, 3 3/4"	SQ YD	2387	2387							
44000200	DRIVEWAY PAVEMENT REMOVAL	SQ YD	314	56			258				
44000300	CURB REMOVAL	FOOT	188	150			38				
44000400	GUTTER REMOVAL	FOOT	295	295							

REV. 1-7-2020



USER NAME = j.eckoe	DESIGND -	REVISED -
	DRAWN -	REVISED -
PLOT SCALE = 100.0000' / in.	CHECKED -	REVISED -
PLOT DATE = 10/17/2019	DATE -	REVISED -

**STATE OF ILLINOIS
DEPARTMENT OF TRANSPORTATION**

SUMMARY OF QUANTITIES

SCALE: NONE SHEET 3 OF 14 SHEETS STA. TO STA.

F.A.P. RTE.	SECTION	COUNTY	TOTAL SHEETS	SHEET NO.
321	(20,107) RS-8, ADA	PIKE	181	5
CONTRACT NO. 72H83				
ILLINOIS FED. AID PROJECT				

p:\elenc.com\docs\illinois\gov\PM\DOT\Documents\1001\Office\Dist\et_6\Projects\0672H83\ConsultantData\Klingner\2019-08-7_Submittal\0672H83-ht-Summary.dgn

				CONSTRUCTION CODE							
				PPS: 6-00686-0000		PPS: 6-00686-0200		PPS: 6-00686-0300		PPS: 0-01536-6001	
				0005	0005	0005	0021	0021	0021	0021	0006
				80% FED 20% STATE	50% STATE 50% LOCAL	100% LOCAL	80% FED 20% STATE	90% FED 7.5% STATE 2.5% LOCAL	90% FED 5% STATE 5% LOCAL	90% FED 6.67% STATE 3.33% LOCAL	100% STATE
CODE NO.	ITEM	UNIT	TOTAL QUANTITY	ROADWAY AND ADA SYSTEM PRESERVATION AND RESURFACING	PARKING AREAS RESURFACING AND STRIPING	RESURFACING SOUTH JACKSON ST	INTERSECTION IMPROVEMENTS WASHINGTON/JACKSON	SAFETY SIGNALS WASHINGTON/JACKSON	SAFETY SIGNALS FRANKLIN/MEMORIAL/MADISON	SAFETY SIGNALS SHETLAND DR.	PAVEMENT PATCHING WEIGH STATION
44000500	COMBINATION CURB AND GUTTER REMOVAL	FOOT	1165	740			425				
44000600	SIDEWALK REMOVAL	SQ FT	10124	8663			1461				
44200168	PAVEMENT PATCHING, TYPE II, 14 INCH	SQ YD	6	6							
44200976	CLASS B PATCHES, TYPE IV, 10 INCH	SQ YD	293								293
44201299	DOWEL BARS 1 1/2"	EACH	210								210
44213200	SAW CUTS	FOOT	435								435
44213204	TIE BARS 3/4"	EACH	162								162
50300225	CONCRETE STRUCTURES	CU YD	32	32							
50800105	REINFORCEMENT BARS	POUND	1717	1646			71				
50800205	REINFORCEMENT BARS, EPOXY COATED	POUND	670	670							
50901760	PIPE HANDRAIL	FOOT	246	246							
54248510	CONCRETE COLLAR	CU YD	0.9				0.9				
550A0340	STORM SEWERS, CLASS A, TYPE 2 12"	FOOT	157	101			56				

REV. 1-7-2020



USER NAME = jeecke	DESIGND -	REVISED -
	DRAWN -	REVISED -
PLOT SCALE = 100.0000' / in.	CHECKED -	REVISED -
PLOT DATE = 10/17/2019	DATE -	REVISED -

**STATE OF ILLINOIS
DEPARTMENT OF TRANSPORTATION**

SUMMARY OF QUANTITIES

SCALE: NONE SHEET 4 OF 14 SHEETS STA. TO STA.

F.A.P. RTE.	SECTION	COUNTY	TOTAL SHEETS	SHEET NO.
321	(20,107) R5-8, ADA	PIKE	181	6
CONTRACT NO. 72H83				
ILLINOIS FED. AID PROJECT				

p:\elencor.com\docs\illinois\gov\PM\DOT\Documents\1001\Office\Dist\ct.6\Projects\0672H83\ConsultantData\Klingner\2019-08-7_Submittal\0672H83-ht-Summer.dgn

				CONSTRUCTION CODE							
				PPS: 6-00686-0000		PPS: 6-00686-0200		PPS: 6-00686-0300		PPS: 0-01536-6001	
				0005	0005	0005	0021	0021	0021	0021	0006
				80% FED 20% STATE	50% STATE 50% LOCAL	100% LOCAL	80% FED 20% STATE	90% FED 7.5% STATE 2.5% LOCAL	90% FED 5% STATE 5% LOCAL	90% FED 6.67% STATE 3.33% LOCAL	100% STATE
CODE NO.	ITEM	UNIT	TOTAL QUANTITY	ROADWAY AND ADA SYSTEM PRESERVATION AND RESURFACING	PARKING AREAS RESURFACING AND STRIPING	RESURFACING SOUTH JACKSON ST	INTERSECTION IMPROVEMENTS WASHINGTON/JACKSON	SAFETY SIGNALS WASHINGTON/JACKSON	SAFETY SIGNALS FRANKLIN/MEMORIAL/MADISON	SAFETY SIGNALS SHETLAND DR.	PAVEMENT PATCHING WEIGH STATION
55100500	STORM SEWER REMOVAL 12"	FOOT	20				20				
56109210	WATER VALVES TO BE ADJUSTED	EACH	9	9							
59100100	GEOCOMPOSITE WALL DRAIN	SQ YD	74	74							
60235700	INLETS, TYPE A, TYPE 3 FRAME AND GRATE	EACH	4				4				
60235800	INLETS, TYPE A, TYPE 4 FRAME AND GRATE	EACH	4	4							
60240215	INLETS, TYPE B, TYPE 1 FRAME, CLOSED LID	EACH	2		1		1				
60240220	INLETS, TYPE B, TYPE 3 FRAME AND GRATE	EACH	1				1				
60255500	MANHOLES TO BE ADJUSTED	EACH	38	37			1				
60260100	INLETS TO BE ADJUSTED	EACH	5	4			1				
60500060	REMOVING INLETS	EACH	7	2			5				
60600605	CONCRETE CURB, TYPE B	FOOT	388	388							
60603800	COMBINATION CONCRETE CURB AND GUTTER, TYPE B-6.12	FOOT	398	398							
60605000	COMBINATION CONCRETE CURB AND GUTTER, TYPE B-6.24	FOOT	1027	547			480				

REV. 1-7-2020



USER NAME = jeecke	DESIGND -	REVISED -
	DRAWN -	REVISED -
PLT T SCALE = 100.0000' / 1in.	CHECKED -	REVISED -
PLT T DATE = 10/17/2019	DATE -	REVISED -

**STATE OF ILLINOIS
DEPARTMENT OF TRANSPORTATION**

SUMMARY OF QUANTITIES

SCALE: NONE SHEET 5 OF 14 SHEETS STA. TO STA.

F.A.P. RTE.	SECTION	COUNTY	TOTAL SHEETS	SHEET NO.
321	(20,107) RS-8, ADA	PIKE	181	7
ILLINOIS FED. AID PROJECT			CONTRACT NO. 72H83	

				CONSTRUCTION CODE							
				PPS: 6-00686-0000		PPS: 6-00686-0200		PPS: 6-00686-0300		PPS: 0-01536-6001	
				0005	0005	0005	0021	0021	0021	0021	0006
				80% FED 20% STATE	50% STATE 50% LOCAL	100% LOCAL	80% FED 20% STATE	90% FED 7.5% STATE 2.5% LOCAL	90% FED 5% STATE 5% LOCAL	90% FED 6.67% STATE 3.33% LOCAL	100% STATE
CODE NO.	ITEM	UNIT	TOTAL QUANTITY	ROADWAY AND ADA SYSTEM PRESERVATION AND RESURFACING	PARKING AREAS RESURFACING AND STRIPING	RESURFACING SOUTH JACKSON ST	INTERSECTION IMPROVEMENTS WASHINGTON/JACKSON	SAFETY SIGNALS WASHINGTON/JACKSON	SAFETY SIGNALS FRANKLIN/MEMORIAL/MADISON	SAFETY SIGNALS SHETLAND DR.	PAVEMENT PATCHING WEIGH STATION
60605300	COMBINATION CONCRETE CURB AND GUTTER, TYPE B-6.24 (MODIFIED)	FOOT	43	43							
60618300	CONCRETE MEDIAN SURFACE, 4 INCH	SQ FT	919	621			298				
* 66900200	NON-SPECIAL WASTE DISPOSAL	CU YD	150	150							
* 66900530	SOIL DISPOSAL ANALYSIS	EACH	10	10							
* 66901001	REGULATED SUBSTANCES PRE-CONSTRUCTION PLAN	LSUM	1	1							
* 66901006	REGULATED SUBSTANCES MONITORING	CAL DA	8	8							
* 66901003	REGULATED SUBSTANCES FINAL CONSTRUCTION REPORT	LSUM	1	1							
67000400	ENGINEER'S FIELD OFFICE, TYPE A	CAL MO	24	13	1		1	3	5	1	
67100100	MOBILIZATION	L SUM	1	0.55	0.03	0.01	0.03	0.11	0.23	0.04	
67201100	SEALING ABANDONED MONITORING WELLS	EACH	2	2							
70102620	TRAFFIC CONTROL AND PROTECTION, STANDARD 701501	L SUM	1	1							
70102622	TRAFFIC CONTROL AND PROTECTION, STANDARD 701502	L SUM	1	1							
70102635	TRAFFIC CONTROL AND PROTECTION, STANDARD 701701	L SUM	1	0.1			0.1	0.3	0.4	0.1	

* SPECIALTY ITEM

REV. 1-7-2020

REV. - MS



USER NAME = jeecke	DESIGNER -	REVISED -
	DRAWN -	REVISED -
PLT SCALE = 100.0000' / 1in.	CHECKED -	REVISED -
PLT DATE = 10/17/2019	DATE -	REVISED -

**STATE OF ILLINOIS
DEPARTMENT OF TRANSPORTATION**

SUMMARY OF QUANTITIES

SCALE: NONE SHEET 6 OF 14 SHEETS STA. TO STA.

F.A.P. RTE.	SECTION	COUNTY	TOTAL SHEETS	SHEET NO.
321	(20,107) RS-8, ADA	PIKE	181	8
CONTRACT NO. 72H83				
ILLINOIS FED. AID PROJECT				

* C:\p\encom\doe\illinois\gov\p\m\DOT\Documents\DOT_Office\01str.ctb: 6\Projects\0572H83\Consul\enr\enrData\Kl\Ingrne\2019-08-7_Submittal\0672H83-ent-Summer.dgn

				CONSTRUCTION CODE							
				PPS: 6-00686-0000		PPS: 6-00686-0200		PPS: 6-00686-0300		PPS: 0-01536-6001	
				0005	0005	0005	0021	0021	0021	0021	0006
				80% FED 20% STATE	50% STATE 50% LOCAL	100% LOCAL	80% FED 20% STATE	90% FED 7.5% STATE 2.5% LOCAL	90% FED 5% STATE 5% LOCAL	90% FED 6.67% STATE 3.33% LOCAL	100% STATE
CODE NO.	ITEM	UNIT	TOTAL QUANTITY	ROADWAY AND ADA SYSTEM PRESERVATION AND RESURFACING	PARKING AREAS RESURFACING AND STRIPING	RESURFACING SOUTH JACKSON ST	INTERSECTION IMPROVEMENTS WASHINGTON/JACKSON	SAFETY SIGNALS WASHINGTON/JACKSON	SAFETY SIGNALS FRANKLIN/MEMORIAL/MADISON	SAFETY SIGNALS SHETLAND DR.	PAVEMENT PATCHING WEIGH STATION
70102640	TRAFFIC CONTROL AND PROTECTION, STANDARD 701801	L SUM	1	0.7			0.1	0.1	0.07	0.03	
70103815	TRAFFIC CONTROL SURVEILLANCE	CAL DA	50	50							
70107025	CHANGEABLE MESSAGE SIGN	CAL DA	42	42							
70300100	SHORT TERM PAVEMENT MARKING	FOOT	2976	2892		84					
70300150	SHORT TERM PAVEMENT MARKING REMOVAL	SQ FT	992	964		28					
70300210	TEMPORARY PAVEMENT MARKING LETTERS AND SYMBOLS	SQ FT	2136	2136							
70300230	TEMPORARY PAVEMENT MARKING - LINE 5"	FOOT	28058	28058							
70300240	TEMPORARY PAVEMENT MARKING - LINE 6"	FOOT	35468	35468							
70300260	TEMPORARY PAVEMENT MARKING - LINE 12"	FOOT	2938	2938							
70300280	TEMPORARY PAVEMENT MARKING - LINE 24"	FOOT	1350	1350							
78004200	PREFORMED PLASTIC PAVEMENT MARKING, TYPE B - INLAID - LETTERS AND SYMBOLS	SQ FT	712	712							
78004280	PREFORMED PLASTIC PAVEMENT MARKING, TYPE B - INLAID - LINE 24"	FOOT	675	675							
78009005	MODIFIED URETHANE PAVEMENT MARKING - LINE 5"	FOOT	14029	13959		70					

* SPECIALTY ITEM


REV. 1-7-2020

KLINGNER & ASSOCIATES, P.C. Engineers • Architects • Surveyors 616 NORTH ST. QUINDY, ILLINOIS 62301 217.223.3670 STATE OF ILLINOIS DESIGN FIRM NO. 184-2738	USER NAME = jeecke	DESIGND -	REVISED -	STATE OF ILLINOIS DEPARTMENT OF TRANSPORTATION	SUMMARY OF QUANTITIES			F.A.P. RTE.	SECTION	COUNTY	TOTAL SHEETS	SHEET NO.	
	PLOT SCALE = 100.0000' / 1in.	DRAWN -	REVISED -					321	(20,107) RS-8, ADA	PIKE	181	9	
	PLOT DATE = 10/17/2019	CHECKED -	REVISED -					CONTRACT NO. 72H83					
				SCALE: NONE			SHEET 7 OF 14 SHEETS			STA. TO STA.		ILLINOIS FED. AID PROJECT	

				CONSTRUCTION CODE							
				PPS: 6-00686-0000		PPS: 6-00686-0200		PPS: 6-00686-0300		PPS: 0-01536-6001	
				0005	0005	0005	0021	0021	0021	0021	0006
				80% FED 20% STATE	50% STATE 50% LOCAL	100% LOCAL	80% FED 20% STATE	90% FED 7.5% STATE 2.5% LOCAL	90% FED 5% STATE 5% LOCAL	90% FED 6.67% STATE 3.33% LOCAL	100% STATE
CODE NO.	ITEM	UNIT	TOTAL QUANTITY	ROADWAY AND ADA SYSTEM PRESERVATION AND RESURFACING	PARKING AREAS RESURFACING AND STRIPING	RESURFACING SOUTH JACKSON ST	INTERSECTION IMPROVEMENTS WASHINGTON/JACKSON	SAFETY SIGNALS WASHINGTON/JACKSON	SAFETY SIGNALS FRANKLIN/MEMORIAL/MADISON	SAFETY SIGNALS SHETLAND DR.	PAVEMENT PATCHING WEIGH STATION
* 78009006	MODIFIED URETHANE PAVEMENT MARKING - LINE 6"	FOOT	17734	17734							
* 78009012	MODIFIED URETHANE PAVEMENT MARKING - LINE 12"	FOOT	1469	1469							
* 78100100	RAISED REFLECTIVE PAVEMENT MARKER	EACH	329	329							
78300200	RAISED REFLECTIVE PAVEMENT MARKER REMOVAL	EACH	329	329							
* 80500100	SERVICE INSTALLATION, TYPE A	EACH	4					1	2	1	
* 81028340	UNDERGROUND CONDUIT, PVC, 1 1/2" DIA.	FOOT	7459					1457	4199	1803	
* 81028350	UNDERGROUND CONDUIT, PVC, 2" DIA.	FOOT	188					94	37	57	
* 81028360	UNDERGROUND CONDUIT, PVC, 2 1/2" DIA.	FOOT	435					104	219	112	
* 81028370	UNDERGROUND CONDUIT, PVC, 3" DIA.	FOOT	266					112	92	62	
* 81028380	UNDERGROUND CONDUIT, PVC, 3 1/2" DIA.	FOOT	132					57	75		
* 81028390	UNDERGROUND CONDUIT, PVC, 4" DIA.	FOOT	113					12	91	10	
* 81400730	HANDHOLE, COMPOSITE CONCRETE	EACH	12					3	6	3	
* 81400740	DOUBLE HANDHOLE, COMPOSITE CONCRETE	EACH	4					1	2	1	

* SPECIALTY ITEM

REV. 1-7-2020

 <p>Engineers • Architects • Surveyors 616 NORTH ST. QUINCY, ILLINOIS 62301 217.223.3670 STATE OF ILLINOIS DESIGN FIRM NO. 184-2738</p>	USER NAME = jeecke	DESIGNED -	REVISED -	STATE OF ILLINOIS DEPARTMENT OF TRANSPORTATION	SUMMARY OF QUANTITIES	F.A.P. RTE.	SECTION	COUNTY	TOTAL SHEETS	SHEET NO.
	PLotted SCALE = 100.0000' / 1in.	DRAWN -	REVISED -			321	(20,107) RS-8, ADA	PIKE	181	10
	PLotted DATE = 10/17/2019	CHECKED -	REVISED -			CONTRACT NO. 72H83				
	DATE -	REVISED -	SCALE: NONE			SHEET 8	OF 14 SHEETS	STA. TO STA.	ILLINOIS FED. AID PROJECT	

				CONSTRUCTION CODE							
				PPS: 6-00686-0000		PPS: 6-00686-0200		PPS: 6-00686-0300		PPS: 0-01536-6001	
				0005	0005	0005	0021	0021	0021	0021	0006
				80% FED 20% STATE	50% STATE 50% LOCAL	100% LOCAL	80% FED 20% STATE	90% FED 7.5% STATE 2.5% LOCAL	90% FED 5% STATE 5% LOCAL	90% FED 6.67% STATE 3.33% LOCAL	100% STATE
CODE NO.	ITEM	UNIT	TOTAL QUANTITY	ROADWAY AND ADA SYSTEM PRESERVATION AND RESURFACING	PARKING AREAS RESURFACING AND STRIPING	RESURFACING SOUTH JACKSON ST	INTERSECTION IMPROVEMENTS WASHINGTON/JACKSON	SAFETY SIGNALS WASHINGTON/JACKSON	SAFETY SIGNALS FRANKLIN/MEMORIAL/MADISON	SAFETY SIGNALS SHETLAND DR.	PAVEMENT PATCHING WEIGH STATION
* 81500120	GULFBOX JUNCTION, COMPOSITE CONCRETE	EACH	20					5	10	5	
* 81500130	GULFBOX JUNCTION REMOVAL	EACH	8					1	3	4	
* 81702110	ELECTRIC CABLE IN CONDUIT, 600V (XLP-TYPE USE) 1/C NO. 10	FOOT	7224					2418	3681	1125	
* 82110007	LUMINAIRE, LED, ROADWAY, OUTPUT DESIGNATION G	EACH	14					4	8	2	
* 85000200	MAINTENANCE OF EXISTING TRAFFIC SIGNAL INSTALLATION	EACH	5					1	3	1	
* 85700200	FULL-ACTUATED CONTROLLER AND TYPE IV CABINET	EACH	4					1	2	1	
* 86200200	UNINTERRUPTABLE POWER SUPPLY, STANDARD	EACH	5					1	3	1	
* 87301225	ELECTRIC CABLE IN CONDUIT, SIGNAL NO. 14 3C	FOOT	534						534		
* 87301245	ELECTRIC CABLE IN CONDUIT, SIGNAL NO. 14 5C	FOOT	9010					2382	5388	1240	
* 87301255	ELECTRIC CABLE IN CONDUIT, SIGNAL NO. 14 7C	FOOT	773					248	328	197	
* 87301265	ELECTRIC CABLE IN CONDUIT, SIGNAL NO. 14 9C	FOOT	1353					797	484	72	
* 87301275	ELECTRIC CABLE IN CONDUIT, SIGNAL NO. 14 12C	FOOT	382						382		
* 87301705	ELECTRIC CABLE IN CONDUIT, COMMUNICATION NO. 18 3 PAIR	FOOT	3976					864	2489	623	

* SPECIALTY ITEM



USER NAME = jackce	DESIGNED -	REVISED -
	DRAWN -	REVISED -
PLOT SCALE = 100.0000' / in.	CHECKED -	REVISED -
PLOT DATE = 10/17/2019	DATE -	REVISED -

**STATE OF ILLINOIS
DEPARTMENT OF TRANSPORTATION**

SUMMARY OF QUANTITIES

SCALE: NONE SHEET 9 OF 14 SHEETS STA. TO STA.

F.A.P. RTE.	SECTION	COUNTY	TOTAL SHEETS	SHEET NO.
321	(20,107) RS-8, ADA	PIKE	181	11
CONTRACT NO. 72H83				
ILLINOIS FED. AID PROJECT				

				CONSTRUCTION CODE								
				PPS: 6-00686-0000			PPS: 6-00686-0200		PPS: 6-00686-0300			PPS: 0-01536-6001
				0005	0005	0005	0021	0021	0021	0021	0006	
				80% FED 20% STATE	50% STATE 50% LOCAL	100% LOCAL	80% FED 20% STATE	90% FED 7.5% STATE 2.5% LOCAL	90% FED 5% STATE 5% LOCAL	90% FED 6.67% STATE 3.33% LOCAL	100% STATE	
CODE NO.	ITEM	UNIT	TOTAL QUANTITY	ROADWAY AND ADA SYSTEM PRESERVATION AND RESURFACING	PARKING AREAS RESURFACING AND STRIPING	RESURFACING SOUTH JACKSON ST	INTERSECTION IMPROVEMENTS WASHINGTON/JACKSON	SAFETY SIGNALS WASHINGTON/JACKSON	SAFETY SIGNALS FRANKLIN/MEMORIAL/MADISON	SAFETY SIGNALS SHETLAND DR.	PAVEMENT PATCHING WEIGH STATION	
* 87301805	ELECTRIC CABLE IN CONDUIT, SERVICE, NO. 6 2 C	FOOT	691					213	424	54		
* 87301900	ELECTRIC CABLE IN CONDUIT, EQUIPMENT GROUNDING CONDUCTOR, NO. 6 1C	FOOT	1894					422	1155	317		
* 87502680	TRAFFIC SIGNAL POST, ALUMINUM 14 FT.	EACH	7					1	4	2		
* 87502690	TRAFFIC SIGNAL POST, ALUMINUM 15 FT.	EACH	7					3	3	1		
* 87601100	PEDESTRIAN PUSH-BUTTON POST, GALVANIZED STEEL, TYPE I	EACH	9					1	8			
* 87702860	STEEL COMBINATION MAST ARM ASSEMBLY AND POLE 26 FT.	EACH	2					1		1		
* 87702870	STEEL COMBINATION MAST ARM ASSEMBLY AND POLE 28 FT.	EACH	3						2	1		
* 87702900	STEEL COMBINATION MAST ARM ASSEMBLY AND POLE 34 FT.	EACH	1						1			
* 87702910	STEEL COMBINATION MAST ARM ASSEMBLY AND POLE 36 FT.	EACH	2						1	1		
* 87702930	STEEL COMBINATION MAST ARM ASSEMBLY AND POLE 40 FT.	EACH	1					1				
* 87702970	STEEL COMBINATION MAST ARM ASSEMBLY AND POLE 48 FT.	EACH	1					1				
* 87702985	STEEL COMBINATION MAST ARM ASSEMBLY AND POLE 52 FT.	EACH	1					1				
* 87704319	STEEL COMBINATION MAST ARM ASSEMBLY AND POLE WITH DUAL MAST ARMS, 20 FT. AND 54 FT.	EACH	1						1			

* SPECIALTY ITEM



USER NAME = jackee	DESIGNED -	REVISED -
	DRAWN -	REVISED -
PLOT SCALE = 100.0000' / in.	CHECKED -	REVISED -
PLOT DATE = 10/17/2019	DATE -	REVISED -

STATE OF ILLINOIS
DEPARTMENT OF TRANSPORTATION

SUMMARY OF QUANTITIES

SCALE: NONE SHEET 10 OF 14 SHEETS STA. TO STA.

F.A.P. RTE.	SECTION	COUNTY	TOTAL SHEETS	SHEET NO.
321	(20,107) RS-8, ADA	PIKE	181	12
CONTRACT NO. 72H83				
ILLINOIS FED. AID PROJECT				

p:\p\lancom\dot\illinois\gov\p\DOT\Documents\DOT_Offices\District_6\Projects\0672H83\Census\enr\enr\0672H83-01-08-7_Submittal\0672H83-01-08-7_Summary.dgn

				CONSTRUCTION CODE							
				PPS: 6-00686-0000		PPS: 6-00686-0200		PPS: 6-00686-0300		PPS: 0-01536-6001	
				0005	0005	0005	0021	0021	0021	0021	0006
				80% FED 20% STATE	50% STATE 50% LOCAL	100% LOCAL	80% FED 20% STATE	90% FED 7.5% STATE 2.5% LOCAL	90% FED 5% STATE 5% LOCAL	90% FED 6.67% STATE 3.33% LOCAL	100% STATE
CODE NO.	ITEM	UNIT	TOTAL QUANTITY	ROADWAY AND ADA SYSTEM PRESERVATION AND RESURFACING	PARKING AREAS RESURFACING AND STRIPING	RESURFACING SOUTH JACKSON ST	INTERSECTION IMPROVEMENTS WASHINGTON/JACKSON	SAFETY SIGNALS WASHINGTON/JACKSON	SAFETY SIGNALS FRANKLIN/MEMORIAL/MADISON	SAFETY SIGNALS SHETLAND DR.	PAVEMENT PATCHING WEIGH STATION
* X0326266	ETHERNET SWITCH	EACH	5					1	3	1	
X0326694	PLUG EXISTING STORM SEWERS	CU YD	0.4	0.2			0.2				
* X0326812	CAT 5 ETHERNET CABLE	FOOT	100					20	60	20	
X0327618	LANDSCAPING, SPECIAL	L SUM	1	0.4			0.6				
X4400100	PORTLAND CEMENT CONCRETE SURFACE REMOVAL (VARIABLE DEPTH)	SQ YD	119	119							
X4400196	HOT-MIX ASPHALT SURFACE REMOVAL, SPECIAL	SQ YD	590	590							
X4401198	HOT-MIX ASPHALT SURFACE REMOVAL, VARIABLE DEPTH	SQ YD	8871	4357	4514						
X7011800	TRAFFIC CONTROL AND PROTECTION, STANDARD BLR 21	L SUM	1	1							
X7011801	TRAFFIC CONTROL AND PROTECTION, STANDARD BLR 22	L SUM	1		1						
X7030005	TEMPORARY PAVEMENT MARKING REMOVAL	SQ FT	37199	37199							
* X8250091	COMBINATION LIGHTING CONTROLLER	EACH	4					1	2	1	
* X8710029	FIBER OPTIC CABLE 24 FIBERS, SINGLE MODE	FOOT	7671					1473	4209	1989	
Z0007126	HANDRAIL REMOVAL	FOOT	15	15							

* SPECIALTY ITEM

REV. 1-7-2020

 Engineers • Architects • Surveyors 616 NORTH ST. QUINCY, ILLINOIS 62301 217.223.3670 STATE OF ILLINOIS DESIGN FIRM NO. 184-2738	USER NAME = j.eckee	DESIGNED -	REVISED -	STATE OF ILLINOIS DEPARTMENT OF TRANSPORTATION	SUMMARY OF QUANTITIES			F.A.P. RTE.	SECTION	COUNTY	TOTAL SHEETS	SHEET NO.
		DRAWN -	REVISED -					321	(20,107) RS-8, ADA	PIKE	181	15
	PL O T SCALE = 100.0000' / 1" =	CHECKED -	REVISED -					CONTRACT NO. 72H83				
	PL O T DATE = 10/17/2019	DATE -	REVISED -					ILLINOIS FED. AID PROJECT				
				SCALE: NONE	SHEET 13	OF 14 SHEETS	STA.	TO STA.				

				CONSTRUCTION CODE							
				PPS: 6-00686-0000		PPS: 6-00686-0200		PPS: 6-00686-0300		PPS: 0-01536-6001	
				0005	0005	0005	0021	0021	0021	0021	0006
				80% FED 20% STATE	50% STATE 50% LOCAL	100% LOCAL	80% FED 20% STATE	90% FED 7.5% STATE 2.5% LOCAL	90% FED 5% STATE 5% LOCAL	90% FED 6.67% STATE 3.33% LOCAL	100% STATE
CODE NO.	ITEM	UNIT	TOTAL QUANTITY	ROADWAY AND ADA SYSTEM PRESERVATION AND RESURFACING	PARKING AREAS RESURFACING AND STRIPING	RESURFACING SOUTH JACKSON ST	INTERSECTION IMPROVEMENTS WASHINGTON/JACKSON	SAFETY SIGNALS WASHINGTON/JACKSON	SAFETY SIGNALS FRANKLIN/MEMORIAL/MADISON	SAFETY SIGNALS SHETLAND DR.	PAVEMENT PATCHING WEIGH STATION
Z0007420	SIDEWALK REPAIR (SPECIAL)	SQ FT	500	500							
* Z0010688	CAMERA MOUNTING ASSEMBLY	EACH	19					4	12	3	
Z0012450	CONCRETE STEPS	CU YD	3.2	3.2							
Z0013300	CONCRETE REMOVAL (SPECIAL)	SQ YD	39	39							
Z0013798	CONSTRUCTION LAYOUT	L SUM	1	1							
* Z0033072	VIDEO VEHICLE DETECTION SYSTEM	EACH	5					1	3	1	
Z0033700	LONGITUDINAL JOINT SEALANT	FOOT	38000	38000							
Z0034105	MATERIAL TRANSFER DEVICE	TON	2854	2854							
Z0046304	PIPE UNDERDRAINS FOR STRUCTURES 4"	FOOT	206	206							
Z0075496	CONCRETE RETAINING WALL REMOVAL	FOOT	59	47		12					
Z0076600	TRAINEES	HOUR	1000	1000							
Z0076604	TRAINEES TRAINING PROGRAM GRADUATE	HOUR	1000	1000							
K1003680	MULCH	SQ YD	9				9				

* SPECIALTY ITEM
 Ø 0042

REV. 1-7-2020

<p>Engineers • Architects • Surveyors 616 N. 24TH ST. QUINCY, ILLINOIS 62201 217.223.3670 STATE OF ILLINOIS DESIGN FIRM NO. 184-2738</p>	USER NAME = j_eckee	DESIGND -	REVISED -	STATE OF ILLINOIS DEPARTMENT OF TRANSPORTATION	SUMMARY OF QUANTITIES	F.A.P. RTE.	SECTION	COUNTY	TOTAL SHEETS	SHEET NO.
	PLD T SCALE = 100.0000' / 1" =	DRAWN -	REVISED -			321	(20,107) R5-8, ADA	PIKE	181	16
	PLD T DATE = 10/17/2019	CHECKED -	REVISED -			CONTRACT NO. 72H83				
		DATE -	REVISED -			ILLINOIS FED. AID PROJECT				
						SCALE: NONE	SHEET 14	OF 14 SHEETS	STA.	TO STA.

EARTHWORK SCHEDULE

ITEM	DESCRIPTION	UNIT	TOTAL
20200100	EARTH EXCAVATION	CU YD	650

THE SCHEDULE FOR EARTH EXCAVATION CONTAINS ESTIMATED QUANTITIES. THEY MAY BE REDUCED, INCREASED, OR DELETED BY THE ENGINEER BASED ON ACTUAL FIELD CONDITIONS. NO WORK INVOLVING THESE ESTIMATED QUANTITIES SHALL BE PERFORMED WITHOUT THE DIRECTION AND APPROVAL OF THE ENGINEER.

SEEDING SCHEDULE

ITEM	DESCRIPTION	UNIT	TOTALS
25000100	SEEDING, CLASS 1	ACRE	0.25
25000400	NITROGEN FERTILIZER NUTRIENT	POUND	23
25000500	PHOSPHORUS FERTILIZER NUTRIENT	POUND	23
25000600	POTASSIUM FERTILIZER NUTRIENT	POUND	23
25000700	AGRICULTURAL GROUND LIMESTONE	TON	0.6
25100125	MULCH, METHOD 3	ACRE	0.25

THE SCHEDULE FOR SEEDING CONTAINS ESTIMATED QUANTITIES. THEY MAY BE REDUCED, INCREASED, OR DELETED BY THE ENGINEER BASED ON ACTUAL FIELD CONDITIONS. NO WORK INVOLVING THESE ESTIMATED QUANTITIES SHALL BE PERFORMED WITHOUT THE DIRECTION AND APPROVAL OF THE ENGINEER.

EROSION CONTROL SCHEDULE

ITEM	DESCRIPTION	UNIT	TOTALS
28000250	TEMPORARY EROSION CONTROL SEEDING	POUND	75
28000400	PERIMETER EROSION BARRIER	FOOT	500

THE SCHEDULE FOR EROSION CONTROL CONTAINS ESTIMATED QUANTITIES. THEY MAY BE REDUCED, INCREASED, OR DELETED BY THE ENGINEER BASED ON ACTUAL FIELD CONDITIONS. NO WORK INVOLVING THESE ESTIMATED QUANTITIES SHALL BE PERFORMED WITHOUT THE DIRECTION AND APPROVAL OF THE ENGINEER.

TREE PRUNING (OVER 10 INCH DIAMETER)

20101350

STATION	SIDE	OFFSET	EACH
US 54 (JACKSON ST)			
17+01.2	LT	30.4	1
TOTAL (0005 ROADWAY/ADA)			1
USE			1

AGGREGATE SURFACE COURSE, TYPE A

40200100

LOCATION	QUADRANT/SIDE	AREA (sq ft)	DEPTH (inch)	TON
US 54 (JACKSON ST) / NORTH ST				
	SE	9.8	4.0	0.2
US 54 (JACKSON ST) / GRIGGSVILLE ST				
	SE	21.4	4.0	0.5
TOTAL (0005 ROADWAY/ADA)				0.8
USE (0005 ROADWAY/ADA)				1
US 54 (WASHINGTON ST) / JACKSON ST				
	NW	111.4	4.0	2.8
TOTAL (0021 INTERSECTION)				2.8
USE (0021 INTERSECTION)				3
USE				4

LANDSCAPING, SPECIAL

X0327618

LOCATION	QUADRANT/SIDE	L SUM
US 54 (WASHINGTON ST) / MEMORIAL ST		
	SW	
	SE	
US 54 (WASHINGTON ST) / MADISON ST		
	NE	
USE (0005 ROADWAY/ADA)		0.4
US 54 (WASHINGTON ST) / JACKSON ST		
	NW	
USE (0021 INTERSECTION)		0.6
USE		1

MULCH

K1003680

LOCATION	QUADRANT/SIDE	SO YD
US 54 (WASHINGTON ST) / JACKSON ST		
	SW	8.5
TOTAL (0021 INTERSECTION)		8.5
USE (0021 INTERSECTION)		9
USE		9

PIPE HANDRAIL

50901760

LOCATION	QUADRANT/SIDE	STRUCTURE	FOOT
US 54 (WASHINGTON ST) / MADISON ST			
	NW	WALL A (UPPER)	44.7
	NW	WALL B (LOWER)	32.5
	NW	STEPS	12.0
	SW	WALL C (UPPER)	42.9
	SW	WALL D (LOWER)	35.3
	SW	STEPS	12.0
US 54 (JACKSON ST) / ADAMS ST			
	NW	CURB WALL	33.1
	NW	CURB WALL	33.4
TOTAL (0005 RESURFACING/ADA)			245.9
USE (0005 RESURFACING/ADA)			246
USE			246

REV. 1-7-2020

D:\08\files\080224\VD_29 - Pittsfield\CA00 Sheets\2019\210_Revisions\Rev_0572\H83-ht-Schedule.dgn



USER NAME = cds	DESIGNED -	REVISED -
PLOT SCALE = 100.0000' / 1" =	DRAWN -	REVISED -
PLOT DATE = 12/19/2019	CHECKED -	REVISED -
	DATE -	REVISED -

**STATE OF ILLINOIS
DEPARTMENT OF TRANSPORTATION**

SCHEDULE OF QUANTITIES

SCALE: None SHEET 1 OF 9 SHEETS STA. TO STA.

F.A.P. RTE.	SECTION	COUNTY	TOTAL SHEETS	SHEET NO.
321	(20,107) RS-8, ADA	PIKE	181	17
CONTRACT NO. 72H83				
ILLINOIS FED. AID PROJECT				

PAVING SCHEDULE

LOCATION	SIDE	AREA (sq yd)	40600290	40603200	40603080	40603535	40603310	40800050	20034105	
			BITUMINOUS MATERIALS (TACK COAT)	AREA (sq yd)	POLYMERIZED HMA BINDER COURSE, IL-4.75, N50	AREA (sq yd)	HMA BND CSE IL-19.0, N50	POLY HMA SURF CSE MIX "D", N50	HMA SURF CSE MIX "C", N50	INCIDENTAL HMA SURFACING
			TON							
US 54 (WASHINGTON ST)										
1000+00.0	1004+45.0	LT & RT	1928.3	1301.6	1928.3	81.0		162.0		162.0
7+56.9	55+84.0	LT & RT	20034.6	13523.3	8816.8	370.3	11217.8	1413.4	1682.9	1682.9
US 54 (JACKSON ST)										
0+29.1	42+27.0	LT & RT	12008.4	8105.7	3440.0	158.8	8568.4	1079.6	1008.7	1008.7
SOUTH JACKSON ST										
8+92.0	9+81.0	LT & RT	281.8	126.8				23.7		
ARCHER ST										
9+45.1	9+80.0	LT & RT	195.8	88.1					16.5	
CLINTON ST										
9+22.1	9+80.0	LT & RT	208.6	93.9					17.5	
10+20.0	10+54.2	LT & RT	132.8	59.8					11.2	
FRANKLIN ST										
9+40.7	9+80.0	LT & RT	159.1	71.6					13.4	
10+20.0	10+50.0	LT & RT	159.9	72.0					13.4	
WEST ST										
9+60.5	9+80.0	LT & RT	56.1	25.3					4.7	
10+20.0	10+40.0	LT & RT	55.7	25.0					4.7	
MISSISSIPPI ST										
9+50.0	9+80.0	LT & RT	85.7	38.6					7.2	
10+20.0	10+40.1	LT & RT	59.2	26.7					5.0	
MEMORIAL ST										
9+48.5	9+80.0	LT & RT	199.1	89.6					16.7	
10+20.0	10+58.5	LT & RT	333.3	150.0					28.0	
MADISON ST										
9+17.6	9+80.0	LT & RT	421.2	189.6					35.4	
10+20.0	10+94.6	LT & RT	544.6	245.1					45.7	
MONROE ST										
9+48.0	9+80.0	LT & RT	232.2	104.5					19.5	
10+20.0	10+58.0	LT & RT	263.3	118.5					22.1	
ILLINOIS ST										
9+50.6	9+80.0	LT & RT	97.3	43.8					8.2	
10+20.0	10+48.6	LT & RT	88.7	39.9					7.4	
ADAMS ST										
9+00.0	9+80.0	LT & RT	477.2	214.8					40.1	
10+20.0	10+45.0	LT & RT	92.3	41.5					7.8	
JEFFERSON ST										
9+50.0	9+80.0	LT & RT	107.5	48.4					9.0	
10+20.0	10+50.0	LT & RT	105.7	47.5					8.9	
PERRY ST										
9+56.6	9+80.0	LT & RT	85.5	38.5					7.2	
10+20.0	10+50.0	LT & RT	127.9	57.6					10.7	
NORTH ST										
9+36.1	9+80.0	LT & RT	127.2	57.3					10.7	
10+20.0	10+50.0	LT & RT	80.5	36.2					6.8	
GRIGGSVILLE ST										
9+52.4	9+80.0	LT & RT	98.4	44.3					8.3	
10+20.0	10+50.0	LT & RT	96.9	43.6					8.1	
SHORT ST										
9+45.0	9+80.0	LT & RT	104.6	47.1					8.8	
BENSON ST										
9+53.0	9+80.0	LT & RT	84.5	38.0					7.1	
10+20.0	10+50.0	LT & RT	78.2	35.2					6.6	
TOTAL (0005 ROADWAY/ADA)			25289.1	609.9	2493.1	2877.3		416.6	2853.6	
USE (0005 ROADWAY/ADA)			25290	610	2494	2878		417	2854	
US 54 (WASHINGTON ST)										
7+56.9	32+08.0	RT	1547.4	696.3				130.0		
7+56.9	32+08.0	LT	1589.4	715.2				133.5		
US 54 (JACKSON ST)										
4+87.0	30+03.7	RT	2237.1	1006.7				187.9		
4+87.0	30+48.5	LT	2276.9	1024.6				191.3		
TOTAL (0005 PARKING LANE)			3442.9					642.7		
USE (0005 PARKING LANE)			3443					643		
SOUTH JACKSON ST										
6+18.0	8+92.0	LT & RT	867.8	390.5				72.9		
TOTAL (0005 SOUTH JACKSON ST)			390.5					72.9		
USE (0005 SOUTH JACKSON ST)			391					73		
USE			29124	610	2494	2951	643	417	2854	

PCC BASE COURSE SCHEDULE

LOCATION	QUADRANT/SIDE	31100100	35300300	35300510	35300605
		SUBBASE GRANULAR MATL TYPE A	PCC BASE COURE 8"	PCC BASE COURE 10 1/2"	PCC BASE COURE 11 1/4"
		TON	SQ YD		
US 54 (WASHINGTON ST) / WEST ST					
	NW	0.2			1.2
	NE	0.1			0.4
	SW	0.1			0.3
	SE	0.1			0.3
US 54 (WASHINGTON ST) / MISSISSIPPI ST					
	NW	0.1			0.5
	SE	1.6			7.9
US 54 (WASHINGTON ST) / MADISON ST					
	NW	0.2			1.1
	SW	0.2			1.1
US 54 (WASHINGTON ST) / MONROE ST					
	NW	0.1			0.5
US 54 (JACKSON ST) / ADAMS ST					
	LT & RT	95.4	477.2		
ESTIMATED QUANTITY		20		50.0	50.0
TOTAL (0005 ROADWAY/ADA)		118.1	477.2	50.0	63.3
USE (0005 ROADWAY/ADA)		119	478	50	64
US 54 (WASHINGTON ST) / JACKSON ST					
	NW	10.6			53.1
	NE	7.6			38.0
	SW	10.3			51.7
	SE	12.5			62.7
TOTAL (0021 INTERSECTION)		41.1			205.5
USE (0021 INTERSECTION)		42			206
USE		161	478	50	270

MISCELLANEOUS PAVING ITEMS SCHEDULE

ITEM	DESCRIPTION	UNIT	TOTALS
40600982	HMA SURFACE REMOVAL - BUTT JOINT	SQ YD	100
40600990	TEMPORARY RAMP	SQ YD	1427
Z0033700	LONGITUDINAL JOINT SEALANT	FOOT	38000

THE SCHEDULE FOR MISCELLANEOUS PAVING ITEMS CONTAINS ESTIMATED QUANTITIES. THEY MAY BE REDUCED, INCREASED, OR DELETED BY THE ENGINEER BASED ON ACTUAL FIELD CONDITIONS. NO WORK INVOLVING THESE ESTIMATED QUANTITIES SHALL BE PERFORMED WITHOUT THE DIRECTION AND APPROVAL OF THE ENGINEER.

p:\plancom\dsu\l1\mots\p\DOT\Documents\DOT_Offices\Distric\6\Projects\0672H83\ConsultantData\Xl\Ingrne\2019-08-7_Submittal\0672H83-ent-Schedule.dgn



USER NAME = jackca	DESIGNED -	REVISED -
PLOT SCALE = 100.0000' / in.	DRAWN -	REVISED -
PLOT DATE = 10/17/2019	CHECKED -	REVISED -
	DATE -	REVISED -

**STATE OF ILLINOIS
DEPARTMENT OF TRANSPORTATION**

SCHEDULE OF QUANTITIES

SCALE: None SHEET 2 OF 9 SHEETS STA. TO STA.

F.A.P. RTE.	SECTION	COUNTY	TOTAL SHEETS	SHEET NO.
321	(20,107) RS-8, ADA	PIKE	181	18
CONTRACT NO. 72H83				
ILLINOIS FED. AID PROJECT				

SURFACE REMOVAL SCHEDULE

LOCATION	SIDE	44000155	40600627	44000161	44000164	X4400196	X4401198	X4400100	
		HMA SURF REM 1 1/2"	HMA SURF REM 2 1/4"	HMA SURF REM 3"	HMA SURF REM 3 3/4"	HMA SURF REM SPECIAL	HMA SURF REM VAR DEPTH	PCC SURF REM VAR DEPTH	
SQ YD									
US 54 (WASHINGTON ST)									
1000+00.0	1004+45.0	LT & RT		1928.3					
7+56.9	55+84.0	LT & RT		8816.8	8831.6	2386.2	590.0		
US 54 (JACKSON ST)									
0+29.1	42+27.0	LT & RT		3102.6	8905.8				
SOUTH JACKSON ST									
8+92.0	9+81.0	LT & RT	281.8						
ARCHER ST									
9+45.1	9+80.0	LT & RT					195.8		
CLINTON ST									
9+22.1	9+80.0	LT & RT					208.6		
10+20.0	10+54.2	LT & RT					132.8		
FRANKLIN ST									
9+40.7	9+80.0	LT & RT					159.1		
10+20.0	10+50.0	LT & RT					159.9		
WEST ST									
9+60.5	9+80.0	LT & RT					56.1		
10+20.0	10+40.0	LT & RT					55.7		
MISSISSIPPI ST									
9+50.0	9+80.0	LT & RT					56.4	22.0	
10+20.0	10+40.1	LT & RT					59.2		
MEMORIAL ST									
9+48.5	9+80.0	LT & RT					199.1		
10+20.0	10+58.5	LT & RT					333.3		
MADISON ST									
9+17.6	9+80.0	LT & RT					421.2		
10+20.0	10+94.6	LT & RT					544.6		
MONROE ST									
9+48.0	9+80.0	LT & RT					232.2		
10+20.0	10+58.0	LT & RT					263.3		
ILLINOIS ST									
9+50.6	9+80.0	LT & RT					97.3		
10+20.0	10+48.6	LT & RT					66.9	21.7	
ADAMS ST									
10+20.0	10+45.0	LT & RT					92.3		
JEFFERSON ST									
9+50.0	9+80.0	LT & RT					33.3	74.7	
10+20.0	10+50.0	LT & RT					105.7		
PERRY ST									
9+56.6	9+80.0	LT & RT					85.5		
10+20.0	10+50.0	LT & RT					127.9		
NORTH ST									
9+36.1	9+80.0	LT & RT					127.2		
10+20.0	10+50.0	LT & RT					80.5		
GRIGGSVILLE ST									
9+52.4	9+80.0	LT & RT					98.4		
10+20.0	10+50.0	LT & RT					96.9		
SHORT ST									
9+45.0	9+80.0	LT & RT					104.6		
BENSON ST									
9+53.0	9+80.0	LT & RT					84.5		
10+20.0	10+50.0	LT & RT					78.2		
TOTAL (0005 ROADWAY/ADA)			281.8	13847.8	17737.3	2386.2	590.0	4356.6	118.5
USE (0005 ROADWAY/ADA)			282	13848	17738	2387	590	4357	119
US 54 (WASHINGTON ST)									
7+56.9	32+08.0	RT	1547.4						
7+56.9	32+08.0	LT	1589.4						
US 54 (JACKSON ST)									
4+87.0	30+03.7	RT					2237.1		
4+87.0	30+48.5	LT					2276.9		
TOTAL (0005 PARKING LANE)			3136.8				4514.0		
USE (0005 PARKING LANE)			3137				4514		
SOUTH JACKSON ST									
6+18.0	8+92.0	LT & RT	867.8						
TOTAL (0005 SOUTH JACKSON ST)			867.8						
USE (0005 SOUTH JACKSON ST)			868						
USE			4287	13848	17738	2387	590	8871	119

CONCRETE CURB TYPE B SCHEDULE

60600605

LOCATION	QUADRANT/SIDE	FOOT	
US 54 (WASHINGTON ST) / MADISON ST			
	NW	39.8	
	NE	60.9	
	SW	34.7	
	SE	51.7	
US 54 (WASHINGTON ST) / MONROE ST			
	NW	36.8	
	NE	7.8	
US 54 (WASHINGTON ST)			
21+79.6	22+37.6	LT	56.7
US 54 (WASHINGTON ST) / ILLINOIS ST			
	NW	12.8	
	NE	12.1	
	SE	14.7	
US 54 (JACKSON ST) / ADAMS ST			
	NE	14.0	
	SW	10.0	
US 54 (JACKSON ST) / JEFFERSON ST			
	SE	12.0	
US 54 (JACKSON ST) / BENSON ST			
	NW	6.2	
	SW	11.0	
	SE	6.7	
TOTAL (0005 ROADWAY/ADA)		387.9	
USE (0005 ROADWAY/ADA)		388	
USE		388	

CONCRETE STEPS SCHEDULE

Z0012450

LOCATION	QUADRANT	CONCRETE STEPS
MADISON STREET		
	NW	1.6
	SW	1.6
TOTALS (0005 ROADWAY/ADA)		3.2
USE		3.2

D:\08\files\080224\VD_29 - Pittsfield\CADD Sheets\20191210_Revisions\Rev_D672H83-ht-Schedule.dgn



USER NAME = cds
 PLOT SCALE = 100.0000' / 1" =
 PLOT DATE = 12/20/2019

DESIGNED -	REVISED -
DRAWN -	REVISED -
CHECKED -	REVISED -
DATE -	REVISED -

**STATE OF ILLINOIS
DEPARTMENT OF TRANSPORTATION**

SCHEDULE OF QUANTITIES

SCALE: None SHEET 3 OF 9 SHEETS STA. TO STA.

F.A.P. RTE.	SECTION	COUNTY	TOTAL SHEETS	SHEET NO.
321	(20,107) RS-8, ADA	PIKE	181	19
CONTRACT NO. 72H83				
ILLINOIS FED. AID PROJECT				

REV. 1-7-2020

CONCRETE CURB AND GUTTER SCHEDULE

LOCATION	QUADRANT/ SIDE	31100100	60603800	60605000	60607700
		SUBBASE GRANULAR MATL TYPE A TON	C&G TY B-6.12 FOOT	C&G TY B-6.24	C&G TY B-6.24 (MODIFIED)
US 54 (WASHINGTON ST) / WEST ST					
	NW	2.6	29.5		
	NE	3.0	34.1		
	SW	2.8	31.4		
	SE	3.2	36.4		
US 54 (WASHINGTON ST) / MISSISSIPPI ST					
	NW	2.9	32.8		
	NE	2.7	30.3		
	SE	3.9	44.0		
US 54 (WASHINGTON ST) / MEMORIAL ST					
	NW	2.4	27.5		
	NE	4.0	44.6		
	SW	2.8	31.4		
	SE	3.9	44.1		
US 54 (WASHINGTON ST) / MONROE ST					
	NW	5.7			42.9
	NE	9.7		73.0	
	SW	6.2		46.5	
	SE	2.9		21.9	
US 54 (JACKSON ST) / ADAMS ST					
	NW	3.1		23.3	
	SW	11.4		85.9	
US 54 (JACKSON ST) / JEFFERSON ST					
	NW	2.6		19.4	
	NE	2.2		16.7	
	SW	1.5		11.2	
US 54 (JACKSON ST) / PERRY ST					
	NW	5.0		37.3	
	NE	3.5		26.6	
	SW	0.8		5.6	
	SE	2.6		19.9	
US 54 (JACKSON ST) / NORTH ST					
	NW	1.4		10.4	
	NE	0.7		5.3	
	SW	1.6		12.2	
	SE	1.3		10.1	
US 54 (JACKSON ST) / GRIGGSVILLE ST					
	NW	4.3		32.7	
	NE	3.3		25.1	
	SW	1.5	11.3		
	SE	0.7		5.3	
US 54 (JACKSON ST) / SHORT ST					
	NW	1.5		11.6	
	SW	2.1		16.1	
US 54 (JACKSON ST) / BENSON ST					
	NE	3.4		25.4	
	SE	0.7		5.3	
TOTAL (0005 ROADWAY/ADA)		114.1	397.4	546.8	42.9
USE (0005 ROADWAY/ADA)		114	398	547	43
US 54 (WASHINGTON ST) / JACKSON ST					
	NW	17.8		134.2	
	NE	13.7		102.9	
	SW	13.6		102.2	
	SE	18.6		140.3	
TOTAL (0021 INTERSECTION)		63.7		479.6	
USE (0021 INTERSECTION)		64		480	
USE		178	398	1027	43

CONCRETE MEDIAN SCHEDULE

LOCATION	QUADRANT/ SIDE	60618300	20600110
		CONC MEDIAN SURFACE 4 INCH SQ FT	GRANULAR EMBANKMENT SPECIAL TON
US 54 (WASHINGTON ST) / MEMORIAL ST			
	NW	33.2	1.8
US 54 (WASHINGTON ST) / MADISON ST			
	NE	99.1	5.5
	SE	126.6	7.0
US 54 (WASHINGTON ST) / MONROE ST			
	NW	59.3	3.3
	NE	214.5	11.9
US 54 (JACKSON ST) / ADAMS ST			
	NW	6.5	0.4
	SW	48.6	2.7
US 54 (JACKSON ST) / GRIGGSVILLE ST			
	NW	28.6	1.6
	NE	4.4	0.2
TOTAL (0005 ROADWAY/ADA)		620.8	34.5
USE (0005 ROADWAY/ADA)		621	35
US 54 (WASHINGTON ST) / JACKSON ST			
	NW	152.0	8.4
	SW	138.7	7.7
	SW	6.7	0.4
TOTAL (0021 INTERSECTION)		297.4	16.5
USE (0021 INTERSECTION)		298	17
USE		919	52

PCC SIDEWALK SCHEDULE

LOCATION	QUADRANT/ SIDE	42400100	42400200	42400800
		PCC SIDEWALK 4 INCH SQ FT	PCC SIDEWALK 6 INCH SQ FT	DETECTABLE WARNINGS
US 54 (WASHINGTON ST) / WEST ST				
	NW	223.0		20.0
	NE	132.0		10.0
	SW	306.0		20.0
	SE	139.0		10.0
US 54 (WASHINGTON ST) / MISSISSIPPI ST				
	NW	90.4		10.0
	NE	172.7		10.0
	SE	233.9		20.0
US 54 (WASHINGTON ST) / MEMORIAL ST				
	NW		371.5	36.3
	NE		320.1	37.3
	SW		237.0	32.0
	SE	200.6		34.5
US 54 (WASHINGTON ST) / MADISON ST				
	NW		767.6	69.6
	NE	229.4		32.1
	SW		858.1	53.2
	SE		506.4	21.7
US 54 (WASHINGTON ST) / MONROE ST				
	NW	249.9		33.7
	NE		358.0	20.0
	SW	327.6		28.0
	SE		311.0	30.7
US 54 (WASHINGTON ST)				
	22+07.3	22+35.8	LT	113.9
	12+68.2	12+78.2	LT	105.7
US 54 (WASHINGTON ST) / ILLINOIS ST				
	NW	79.7		10.0
	NE	273.7		20.8
	SE	202.9		20.0
US 54 (JACKSON ST) / ADAMS ST				
	NW		272.0	20.0
	NE	235.0		18.7
	SE		478.9	33.7
US 54 (JACKSON ST) / JEFFERSON ST				
	NW	261.6		20.0
	NE	260.3		20.0
	SW	299.6		20.0
	SE		426.9	20.0
US 54 (JACKSON ST) / PERRY ST				
	NW	362.4		19.5
	NE	214.5		19.1
	SW	152.2		9.2
	SE	75.9		10.0
US 54 (JACKSON ST) / NORTH ST				
	NW	56.0		10.0
	NE	47.1		9.3
	SW	74.8		9.2
	SE		120.8	9.6
US 54 (JACKSON ST) / GRIGGSVILLE ST				
	NW	257.4		20.0
	NE	128.6		19.7
	SW	182.7		10.0
	SE	53.2		10.0
US 54 (JACKSON ST) / SHORT ST				
	NW	70.3		10.0
	SW	51.4		10.0
US 54 (JACKSON ST) / BENSON ST				
	NW		611.4	10.4
	NE		197.4	9.4
	SW		261.7	20.0
	SE	116.0		20.0
TOTAL (0005 ROADWAY/ADA)		5979.4	6098.8	967.7
USE (0005 ROADWAY/ADA)		5980	6099	968
US 54 (WASHINGTON ST) / JACKSON ST				
	NW	12.4	501.4	10.0
	NE	309.3		10.0
	SW		268.8	24.3
	SE	245.8		25.8
TOTAL (0021 INTERSECTION)		567.5	770.2	70.1
USE (0021 INTERSECTION)		568	771	71
USE		6548	6870	1039

PCC DRIVEWAY PAVEMENT, 8 INCH

LOCATION	QUADRANT/ SIDE	42300400
		SO YD
US 54 (WASHINGTON ST) / JACKSON ST		
	NW	34.9
	SW	95.7
TOTAL (0021 INTERSECTION)		130.6
USE (0021 INTERSECTION)		131
USE		131

REV. 1-7-2020

D:\08\Files\080224\VD_29 - Pittsfield\CA00D_Sheets\20191210_Revisions\Rev_D672H83-ht-Schedule.dgn



USER NAME = cds	DESIGNED -	REVISED -
PLOT SCALE = 100.0000' / 1" =	DRAWN -	REVISED -
PLOT DATE = 12/19/2019	CHECKED -	REVISED -
	DATE -	REVISED -

**STATE OF ILLINOIS
DEPARTMENT OF TRANSPORTATION**

SCHEDULE OF QUANTITIES	
SCALE: None	SHEET 4 OF 9 SHEETS STA. TO STA.

F.A.P. RTE.	SECTION	COUNTY	TOTAL SHEETS	SHEET NO.
321	(20,107) RS-8, ADA	PIKE	181	20
CONTRACT NO. 72H83				
ILLINOIS FED. AID PROJECT				

STORM SEWER SCHEDULE

LOCATION	SIDE	PLAN LABEL	550A0340	20800150	54248510	50800105	44200168
			STORM SEWER CL A, TY 2 12"	TRENCH BACKFILL	CONCRETE COLLAR	REINFORCEMENT BARS	PVMT PATCH TYPE II 14 INCH
			FOOT	CU YD	CU YD	POUND	SQ YD
US 54 (WASHINGTON ST)							
16+38.1	RT	A	45.0	5.7			
16+10.2	RT	B	10.0	2.1			5.6
16+49.9	LT	C	36.0	5.2			
16+26.3	LT	D	10.0	1.1			
TOTAL (0005 ROADWAY/ADA)			101.0	14.0			5.6
USE (0005 ROADWAY/ADA)			101	14			6
US 54 (WASHINGTON ST) / JACKSON ST							
7+93.5	RT	G	14.0	2.7	0.52	39	
US 54 (JACKSON ST) / WASHINGTON ST							
0+52.4	LT	E	14.0	1.9			
0+45.6	LT	F	18.0	2.0			
0+54.2	RT	H	10.0	1.1	0.30	32	
TOTAL (0021 INTERSECTION)			56.0	7.7	0.82	71	
USE (0021 INTERSECTION)			56	8	0.9	71	
USE			157	22	0.9	71	6

INLET SCHEDULE

LOCATION	SIDE	PLAN LABEL	60235700	60235800	60240215	60240220	X0322463
			INLET TY A TY 3 FR & GR	INLET TY A TY 4 FR & GR	INLET TY B TY 1 FR CLOSED LID	INLET TY B TY 3 FR & GR	CONNECTION TO EX STORM SEWER
			EACH				
US 54 (WASHINGTON ST)							
16+60.9	RT	1		1			
16+15.4	RT	2		1			
16+68.4	LT	3		1			
16+31.5	LT	4			1		1
16+21.0	LT	5		1			
TOTAL (0005 ROADWAY/ADA)				4	1		1
US 54 (WASHINGTON ST) / JACKSON ST							
8+00.0	LT	11	1				
US 54 (JACKSON ST) / WASHINGTON ST							
0+59.8	LT	6	1				
0+46.3	LT	7	1				
0+45.7	LT	8			1		1
0+58.2	RT	9	1				
0+31.0	RT	10				1	2
TOTAL (0021 INTERSECTION)			4		1	1	3
USE			4	4	2	1	4

PLUG EXISTING STORM SEWERS

X0326694

STATION	SIDE	SIZE	CU YD
US 54 (WASHINGTON ST)			
16+30.0	RT	12"	0.17
TOTAL (0005 ROADWAY/ADA)			0.17
USE (0005 ROADWAY/ADA)			0.2
US 54 (WASHINGTON ST) / JACKSON ST			
7+84.1	RT	12"	0.17
TOTAL (0021 INTERSECTION)			0.17
USE (0021 INTERSECTION)			0.2
USE			0.4

STORM SEWER REMOVAL, 12"

55100500

STATION	SIDE	TYPE	FOOT
US 54 (WASHINGTON ST) / JACKSON ST			
7+88.7	LT	CONC	4.0
7+93.3	RT	CONC	16.0
TOTAL (0021 INTERSECTION)			20.0
USE			20

p:\planning\dot\illinois\dot\Documents\DOT_Offices\District_6\Projects\0672H83\ConsultantData\X\Ingrne\2019-08-7_Submittal\0672H83-int-Schedule.dgn



USER NAME = jackce	DESIGNED -	REVISED -
PLOT SCALE = 100.0000' / in.	DRAWN -	REVISED -
PLOT DATE = 10/17/2019	CHECKED -	REVISED -
	DATE -	REVISED -

STATE OF ILLINOIS
DEPARTMENT OF TRANSPORTATION

SCHEDULE OF QUANTITIES			
SCALE:	SHEET	OF	SHEETS
None	5	9	
	STA.		TO STA.

F.A.P. RTE.	SECTION	COUNTY	TOTAL SHEETS	SHEET NO.
321	(20,107) RS-8, ADA	PIKE	181	21
CONTRACT NO. 72H83				
ILLINOIS FED. AID PROJECT				

PAVEMENT REMOVAL

44000100

LOCATION	QUADRANT/ SIDE	SO YD	
US 54 (WASHINGTON ST) / WEST ST	NW	1.1	
	NE	1.6	
US 54 (WASHINGTON ST) / MISSISSIPPI ST	NW	3.0	
	NE	9.8	
	SE	2.5	
US 54 (WASHINGTON ST) / MADISON ST	NW	33.2	
	NE	18.5	
	SW	24.5	
	SE	15.5	
US 54 (WASHINGTON ST) / MONROE ST	NW	27.3	
	NE	48.7	
	SW	5.1	
	SE	2.7	
US 54 (JACKSON ST) / ADAMS ST			
9+00.0	9+80.0	LT & RT	477.3
US 54 (JACKSON ST) / GRIGGSVILLE ST			
	NE		2.0
US 54 (JACKSON ST)			
22+10.9	22+36.0	LT	36.0
TOTAL (0005 ROADWAY/ADA)			708.9
USE (0005 ROADWAY/ADA)			709
USE			709

CURB REMOVAL

44000300

LOCATION	QUADRANT/ SIDE	FOOT
US 54 (WASHINGTON ST) / WEST ST	NW	10.1
	NE	9.2
US 54 (WASHINGTON ST) / MISSISSIPPI ST	NW	11.1
	NE	25.2
	SE	
US 54 (WASHINGTON ST) / ILLINOIS ST	NW	1.7
	NE	12.1
	SE	15.8
	SW	
US 54 (JACKSON ST) / ADAMS ST		
	NE	15.1
	SW	16.2
US 54 (JACKSON ST) / JEFFERSON ST		
	SE	10.2
US 54 (JACKSON ST) / BENSON ST		
	NW	5.5
	SW	11.0
	SE	6.7
TOTAL (0005 ROADWAY/ADA)		149.9
USE (0005 ROADWAY/ADA)		150
US 54 (WASHINGTON ST) / JACKSON ST		
	SW	37.2
TOTAL (0021 INTERSECTION)		37.2
USE (0021 INTERSECTION)		38
USE		188

COMBINATION CURB AND GUTTER REMOVAL

44000500

LOCATION	QUADRANT/ SIDE	FOOT
US 54 (WASHINGTON ST) / WEST ST	NW	20.0
	NE	25.0
	SW	31.6
	SE	36.7
US 54 (WASHINGTON ST) / MISSISSIPPI ST	NW	12.6
	NE	3.3
	SE	10.4
	SW	
US 54 (WASHINGTON ST) / MEMORIAL ST	NW	27.5
	NE	44.7
	SW	31.4
	SE	44.2
US 54 (WASHINGTON ST) / MADISON ST	NW	26.8
	NE	22.9
US 54 (WASHINGTON ST) / MONROE ST	NW	19.7
	NE	24.6
	SW	24.0
	SE	4.0
US 54 (JACKSON ST) / ADAMS ST	NW	24.1
	SW	86.7
US 54 (JACKSON ST) / JEFFERSON ST	NW	7.8
	NE	17.5
	SW	5.0
US 54 (JACKSON ST) / PERRY ST	NW	29.1
	NE	21.1
	SE	17.1
US 54 (JACKSON ST) / NORTH ST	NW	13.5
	NE	5.9
	SW	13.1
	SE	11.3
US 54 (JACKSON ST) / GRIGGSVILLE ST	NW	20.5
	NE	13.5
	SW	4.3
	SE	5.9
US 54 (JACKSON ST) / SHORT ST	NW	7.2
	SW	12.0
US 54 (JACKSON ST) / BENSON ST	NE	8.8
	SE	5.9
TOTAL (0005 ROADWAY/ADA)		739.7
USE (0005 ROADWAY/ADA)		740
US 54 (WASHINGTON ST) / JACKSON ST		
	NW	95.7
	NE	107.9
	SW	68.9
	SE	151.9
TOTAL (0021 INTERSECTION)		424.4
USE (0021 INTERSECTION)		425
USE		1165

SIDEWALK REMOVAL

44000600

LOCATION	QUADRANT/ SIDE	SO FT	
US 54 (WASHINGTON ST) / WEST ST	NW	176.6	
	NE	96.9	
	SW	192.5	
	SE	101.4	
US 54 (WASHINGTON ST) / MISSISSIPPI ST	NE	87.2	
	SE	158.6	
US 54 (WASHINGTON ST) / MEMORIAL ST	NW	327.8	
	NE	254.5	
	SW	257.3	
	SE	183.2	
US 54 (WASHINGTON ST) / MADISON ST	NW	435.7	
	NE	169.5	
	SW	561.0	
	SE	483.0	
US 54 (WASHINGTON ST) / MONROE ST	NW	169.2	
	NE	301.2	
	SW	321.6	
	SE	278.0	
US 54 (WASHINGTON ST)			
22+07.3	22+35.8	LT	42.9
US 54 (WASHINGTON ST) / ILLINOIS ST			
	NW	73.5	
	NE	219.0	
	SE	148.3	
US 54 (JACKSON ST) / ADAMS ST	NW	40.7	
	NE	190.4	
	SE	463.2	
US 54 (JACKSON ST) / JEFFERSON ST	NW	224.7	
	NE	176.4	
	SW	224.4	
	SE	278.1	
US 54 (JACKSON ST) / PERRY ST	NW	251.4	
	NE	162.7	
	SW	113.8	
	SE	50.0	
US 54 (JACKSON ST) / NORTH ST	NW	30.5	
	NE	33.1	
	SW	55.3	
	SE	74.6	
US 54 (JACKSON ST) / GRIGGSVILLE ST	NW	215.5	
	NE	119.2	
	SW	126.8	
	SE	33.6	
US 54 (JACKSON ST) / SHORT ST	NW	55.0	
	SW	37.5	
US 54 (JACKSON ST) / BENSON ST	NW	389.8	
	NE	99.7	
	SW	118.8	
	SE	58.4	
TOTAL (0005 ROADWAY/ADA)		8662.5	
USE (0005 ROADWAY/ADA)		8663	
US 54 (WASHINGTON ST) / JACKSON ST			
	NW	758.4	
	NE	332.3	
	SW	23.6	
	SE	346.3	
TOTAL (0021 INTERSECTION)		1460.6	
USE (0021 INTERSECTION)		1461	
USE		10124	

DRIVEWAY PAVEMENT REMOVAL

44000200

LOCATION	QUADRANT/ SIDE	SO YD
US 54 (WASHINGTON ST) / MISSISSIPPI ST	NW	20.5
US 54 (WASHINGTON ST) / MADISON ST	NW	2.2
	NE	4.5
	SW	2.0
US 54 (JACKSON ST) / ADAMS ST		
	SW	25.9
TOTAL (0005 ROADWAY/ADA)		55.1
USE (0005 ROADWAY/ADA)		56
US 54 (WASHINGTON ST) / JACKSON ST		
	NW	62.5
	SW	194.9
TOTAL (0021 INTERSECTION)		257.4
USE (0021 INTERSECTION)		258
USE		314

GUTTER REMOVAL

44000400

LOCATION	QUADRANT/ SIDE	FOOT
US 54 (WASHINGTON ST) / MADISON ST	NW	34.8
	NE	10.3
	SW	49.2
	SE	37.8
US 54 (WASHINGTON ST) / MONROE ST	NE	29.7
	SW	21.4
	SE	18.6
US 54 (JACKSON ST) / JEFFERSON ST	NW	12.4
	SW	6.3
US 54 (JACKSON ST) / PERRY ST	NW	11.3
	NE	5.9
	SW	5.8
	SE	3.1
US 54 (JACKSON ST) / GRIGGSVILLE ST	NW	15.4
	NE	12.8
	SW	7.6
US 54 (JACKSON ST) / SHORT ST	NW	5.7
	SW	6.1
TOTAL (0005 ROADWAY/ADA)		294.2
USE (0005 ROADWAY/ADA)		295
USE		295

REV. 1-7-2020



USER NAME = cds
 DESIGNED -
 DRAWN -
 CHECKED -
 DATE -
 PLOT SCALE = 100.0000' / 1"

DESIGNED -
 REVISIONS -
 CHECKED -
 DATE -

REVISIONS -
 REVISIONS -
 REVISIONS -

STATE OF ILLINOIS
 DEPARTMENT OF TRANSPORTATION

SCHEDULE OF QUANTITIES

SCALE: None SHEET 6 OF 9 SHEETS STA. TO STA.

F.A.P. RTE.	SECTION	COUNTY	TOTAL SHEETS	SHEET NO.
321	(20,107) RS-8, ADA	PIKE	181	22
CONTRACT NO. 72H83				
ILLINOIS FED. AID PROJECT				

D:\081\111\080224\VD_29 - Pittsfield\CAD\Drawings\Rev_0572H83-ht-Schedule.dgn

CONCRETE RETAINING WALL REMOVAL

Z0075496

LOCATION	QUADRANT/ SIDE	DESCRIPTION	FOOT
US 54 (JACKSON ST) / BENSON ST			
	NW	CONCRETE	27.9
	NE	CONCRETE	19.0
TOTAL (0005 ROADWAY/ADA)			46.9
USE (0005 ROADWAY/ADA)			47
US 54 (WASHINGTON ST) / JACKSON ST			
	NW	BLOCK PAVERS	11.6
TOTAL (0021 INTERSECTION)			11.6
USE (0021 INTERSECTION)			12
USE			59

HANDRAIL REMOVAL

Z0007126

LOCATION	QUADRANT/ SIDE	EACH	FOOT
US 54 (WASHINGTON ST) / MADISON ST			
	NW	2	6.0
	SW	2	6.0
US 54 (WASHINGTON ST) / MONROE ST			
	NE	1	3.0
TOTAL (0005 ROADWAY/ADA)			15.0
USE (0005 ROADWAY/ADA)			15
USE			15

CONCRETE REMOVAL (SPECIAL)

Z0013300

LOCATION	QUADRANT/ SIDE	SQ YD
US 54 (WASHINGTON ST) / MADISON ST		
	NW	14.3
	SW	14.5
US 54 (WASHINGTON ST) / MONROE ST		
	NE	2.6
US 54 (JACKSON ST) / BENSON ST		
	NE	5.8
	SW	1.3
TOTAL (0005 ROADWAY/ADA)		38.5
USE (0005 ROADWAY/ADA)		39
USE		39

REMOVING INLETS

60500060

STATION	SIDE	OFFSET	EACH
US 54 (WASHINGTON ST)			
16+31.3	RT	28.8	1
16+31.6	LT	28.2	1
TOTAL (0005 ROADWAY/ADA)			2
US 54 (WASHINGTON ST) / JACKSON ST			
7+86.3	RT	36.5	1
7+88.5	LT	29.2	1
8+00.3	RT	29.4	1
US 54 (JACKSON ST) / WASHINGTON ST			
0+36.3	RT	49.3	1
0+52.1	RT	29.7	1
TOTAL (0021 INTERSECTION)			5
USE			7

WATER VALVE TO BE ADJUSTED

56109210

STATION	SIDE	OFFSET	EACH
US 54 (WASHINGTON ST)			
11+44.0	RT	48.5	1
15+47.4	LT	27.3	1
41+02.2	RT	14.5	1
50+06.7	LT	13.3	1
US 54 (JACKSON ST)			
3+85.5	RT	9.3	1
4+76.1	RT	9.5	1
12+79.1	RT	26.7	1
26+39.1	RT	28.9	1
26+49.2	RT	11.5	1
TOTAL (0005 ROADWAY/ADA)			9
USE			9

INLETS TO BE ADJUSTED

60260100

STATION	SIDE	OFFSET	EACH
US 54 (WASHINGTON ST)			
24+35.4	RT	21.7	1
28+15.0	LT	21.8	1
28+15.4	RT	22.1	1
ADAMS ST			
9+57.4	RT	27.5	1
TOTAL (0005 ROADWAY/ADA)			4
US 54 (WASHINGTON ST) / JACKSON ST			
0+92.0	LT	22.4	1
TOTAL (0021 INTERSECTION)			1
USE			5

SEALING ABANDONED MONITORING WELLS

67201100

STATION	SIDE	OFFSET	EACH
SOUTH JACKSON STREET			
8+91.8	LT	20.7	1
9+48.5	LT	20.5	1
TOTAL (0005 ROADWAY/ADA)			2
USE			2

MANHOLES TO BE ADJUSTED

60255500

STATION	SIDE	OFFSET	EACH
US 54 (WASHINGTON ST)			
8+01.8	LT	36.0	1
12+00.8	RT	29.0	1
16+05.0	RT	29.0	1
16+20.4	LT	23.1	1
32+69.2	LT	13.0	1
37+62.3	RT	13.2	1
37+99.8	LT	13.0	1
38+24.0	RT	26.4	1
41+98.0	LT	13.2	1
43+66.1	LT	30.5	1
43+97.5	RT	26.0	1
45+75.6	LT	13.3	1
50+12.6	LT	12.8	1
50+57.1	LT	38.3	1
US 54 (JACKSON ST)			
4+75.9	LT	15.8	1
6+41.9	RT	1.9	1
8+10.1	LT	16.4	1
8+51.5	RT	1.0	1
10+39.3	LT	14.7	1
12+47.9	LT	15.0	1
12+71.7	LT	0.3	1
12+72.3	LT	26.8	1
13+17.5	RT	11.9	1
14+64.0	LT	13.9	1
16+36.0	LT	13.6	1
16+69.7	LT	25.6	1
17+79.1	LT	13.7	1
19+49.4	LT	16.4	1
19+74.4	LT	27.2	1
20+43.0	LT	14.7	1
21+97.3	LT	14.8	1
23+69.0	LT	0.3	1
23+69.1	LT	28.2	1
23+79.7	LT	13.7	1
26+41.0	RT	21.2	1
28+10.7	LT	2.5	1
30+07.3	LT	16.3	1
TOTAL (0005 ROADWAY/ADA)			37
US 54 (WASHINGTON ST) / JACKSON ST			
0+45.7	LT	29.4	1
TOTAL (0021 INTERSECTION)			1
USE			38

REV. 1-7-2020

D:\08\files\080224\VD_29 - Pittsfield\CA000_Sheets\20191210_Revisions\Rev_D672H83-ht-Schedule.dgn



USER NAME = cds	DESIGNED -	REVISED -
PLOT SCALE = 100.0000' / 1" =	DRAWN -	REVISED -
PLOT DATE = 12/19/2019	CHECKED -	REVISED -
	DATE -	REVISED -

**STATE OF ILLINOIS
DEPARTMENT OF TRANSPORTATION**

SCHEDULE OF QUANTITIES	
SCALE: None	SHEET 7 OF 9 SHEETS STA. TO STA.

F.A.P. RTE.	SECTION	COUNTY	TOTAL SHEETS	SHEET NO.
321	(20,107) RS-8, ADA	PIKE	181	23
CONTRACT NO. 72H83				
ILLINOIS FED. AID PROJECT				

**PREFORMED PLASTIC PAVEMENT MARKING
TYPE B - INLAID - LETTERS AND SYMBOLS**

78004200

LOCATION	SIDE	DESCRIPTION	SO FT	
US 54 (WASHINGTON ST)				
1001+01.6	1001+90.8	CL	LEFT TURN ARROWS	31.2
8+23.6	11+04.2	CL	LEFT TURN ARROWS	62.4
12+38.6	15+16.2	CL	LEFT TURN ARROWS	62.4
13+49.6	14+12.2	RT	ACCESSIBILITY PARKING SPACE	6.2
18+92.8	19+37.6	CL	LEFT TURN ARROWS	31.2
20+81.1	21+52.0	CL	LEFT TURN ARROWS	31.2
36+54.0	37+35.0	CL	LEFT TURN ARROWS	31.2
38+71.0	39+47.0	CL	LEFT TURN ARROWS	31.2
40+47.0	41+60.0	CL	LEFT TURN ARROWS	62.4
42+49.5	43+21.0	CL	LEFT TURN ARROWS	31.2
44+37.0	45+08.3	CL	LEFT TURN ARROWS	31.2
46+14.0	48+35.7	CL	LEFT TURN ARROWS	62.4
49+39.7	50+11.0	CL	LEFT TURN ARROWS	31.2
51+32.7	55+58.0	CL	LEFT TURN ARROWS	78.0
US 54 (JACKSON ST)				
1+07.0	1+82.1	LT	LEFT TURN ARROWS	31.2
MADISON ST				
9+38.9		LT	ACCESSIBILITY PARKING SPACE	3.1
9+29.5		RT	RIGHT/LEFT TURN ARROWS	26.0
10+61.5		RT	LEFT TURN ARROWS	15.6
10+61.5		LT	STRAIGHT/LEFT TURN ARROWS	26.0
10+70.5		LT	ACCESSIBILITY PARKING SPACE	3.1
MONROE ST				
10+53.7		LT/RT	THROUGH ARROW	23.0
TOTAL (0005 ROADWAY/ADA)			711.4	
USE (0005 ROADWAY/ADA)			712	
USE			712	

MODIFIED URETHANE PAVEMENT MARKING - LINE 12"

78009012

LOCATION	SIDE	DESCRIPTION	YELLOW	WHITE
			FOOT	
US 54 (WASHINGTON ST)				
1001+94.7	1003+84.1	LT/RT	DIAGONALS	46.0
8+98.7	10+55.4	LT/RT	DIAGONALS	67.8
11+30.4	11+38.4	LT/RT	CROSSWALK	128.0
12+05.6	12+13.6	LT/RT	CROSSWALK	160.0
12+89.1	14+63.6	LT/RT	DIAGONALS	82.0
16+33.8	18+89.0	LT/RT	DIAGONALS	177.9
21+56.1	23+69.5	LT/RT	DIAGONALS	68.3
32+95.0	36+50.0	LT/RT	DIAGONALS	96.8
39+63.0	40+35.0	LT/RT	DIAGONALS	41.9
41+74.0	42+46.0	LT/RT	DIAGONALS	28.6
45+12.1	45+84.0	LT/RT	DIAGONALS	34.9
48+64.0	49+36.0	LT/RT	DIAGONALS	31.2
MONROE ST				
9+59.7	9+67.7	LT/RT	CROSSWALK	152.0
10+33.0	10+41.0	LT/RT	CROSSWALK	120.0
ADAMS ST				
9+25.2	9+59.7	LT/RT	DIAGONALS	63.6
9+59.7	9+69.7	LT/RT	CROSSWALK	170.0
TOTAL (0005 ROADWAY/ADA)			739.0	730.0
USE (0005 ROADWAY/ADA)			739	730
USE			1469	

**PREFORMED PLASTIC PAVEMENT MARKING
TYPE B - INLAID - LINE 24"**

78004280

STATION	SIDE	DESCRIPTION	FOOT
US 54 (WASHINGTON ST)			
7+98.6	LT	STOP BAR	33.0
15+41.2	RT	STOP BAR	26.0
16+41.4	LT	STOP BAR	12.0
19+64.1	RT	STOP BAR	34.8
20+56.1	LT	STOP BAR	28.5
37+60.0	RT	STOP BAR	26.5
38+46.0	RT	STOP BAR	27.9
1000+54.0	LT	STOP BAR	21.3
1000+76.6	LT/RT	STOP BAR	13.0
US 54 (JACKSON ST)			
0+57.0	LT	STOP BAR	22.5
0+82.0	LT/RT	STOP BAR	11.6
ARCHER ST			
9+43.0	RT	STOP BAR	11.6
CLINTON ST			
9+51.0	RT	STOP BAR	14.3
10+46.0	LT	STOP BAR	12.4
FRANKLIN ST			
9+53.1	RT	STOP BAR	12.2
10+48.1	LT	STOP BAR	17.7
WEST ST			
9+56.9	RT	STOP BAR	9.8
10+45.2	LT	STOP BAR	9.3
MISSISSIPPI ST			
9+53.0	RT	STOP BAR	9.5
10+44.8	LT	STOP BAR	9.0
MEMORIAL ST			
9+56.9	RT	STOP BAR	18.0
10+54.5	LT	STOP BAR	19.0
MADISON ST			
9+55.8	RT	STOP BAR	13.7
10+49.6	RT	STOP BAR	12.1
10+49.6	LT	STOP BAR	16.0
MONROE ST			
9+54.2	RT	STOP BAR	21.0
SOUTH JACKSON ST			
9+49.5	RT	STOP BAR	17.7
ILLINOIS ST			
9+55.2	RT	STOP BAR	11.5
10+44.4	LT	STOP BAR	10.2
ADAMS ST			
9+51.6	RT	STOP BAR	15.8
10+44.0	LT	STOP BAR	16.5
JEFFERSON ST			
9+56.3	RT	STOP BAR	13.9
10+43.2	LT	STOP BAR	13.7
PERRY ST			
9+55.6	RT	STOP BAR	14.3
10+44.0	LT	STOP BAR	18.1
NORTH ST			
9+56.7	RT	STOP BAR	12.4
10+44.0	LT	STOP BAR	9.5
GRIGGSVILLE ST			
9+56.3	RT	STOP BAR	13.9
10+44.3	LT	STOP BAR	12.3
SHORT ST			
9+56.8	RT	STOP BAR	10.8
BENSON ST			
9+56.9	RT	STOP BAR	11.5
10+44.4	LT	STOP BAR	9.5
TOTAL (0005 ROADWAY/ADA)			674.3
USE (0005 ROADWAY/ADA)			675
USE			675

MODIFIED URETHANE PAVEMENT MARKING - LINE 5"

78009005

LOCATION	SIDE	DESCRIPTION	YELLOW	WHITE
			FOOT	
US 54 (WASHINGTON ST)				
1000+76.6	1003+84.1	LT/RT	CHANNELIZATION	1002.3
1001+94.6	1002+58.2	LT	SKIP-DASH	16.0
7+98.6	11+30.4	LT/RT	CHANNELIZATION	981.0
8+98.6	9+70.6	RT	SKIP-DASH	18.0
9+83.4	10+55.4	RT	SKIP-DASH	18.0
12+14.1	15+41.2	LT/RT	CHANNELIZATION	1007.4
12+15.2	12+80.5	RT	SKIP-DASH	16.0
12+89.1	13+61.1	LT	SKIP-DASH	18.0
13+94.2	14+66.2	RT	SKIP-DASH	18.0
14+80.5	15+39.2	RT	SKIP-DASH	16.0
16+33.8	19+64.1	LT/RT	CHANNELIZATION	1174.1
18+18.7	18+89.0	RT	SKIP-DASH	18.0
20+56.1	23+69.3	LT/RT	CHANNELIZATION	1056.0
21+56.1	22+42.5	LT	SKIP-DASH	22.0
23+69.3	32+95.0	CL	SKIP-DASH	120.0
32+95.0	37+60.0	LT/RT	CHANNELIZATION	1643.1
35+50.0	36+50.0	RT	SKIP-DASH	26.0
38+46.0	40+35.0	LT/RT	CHANNELIZATION	524.8
39+63.0	40+35.0	LT	SKIP-DASH	18.0
40+35.0	41+74.0	LT/RT	CHANNELIZATION	362.0
41+74.0	42+46.0	RT	SKIP-DASH	18.0
41+74.0	43+46.0	LT/RT	CHANNELIZATION	480.8
44+12.0	45+89.0	LT/RT	CHANNELIZATION	516.1
45+12.0	45+84.0	LT	SKIP-DASH	20.0
45+89.0	48+64.0	LT/RT	CHANNELIZATION	683.2
48+64.0	49+36.0	RT	SKIP-DASH	20.0
48+64.0	50+36.0	LT/RT	CHANNELIZATION	510.9
51+07.7	55+84.0	LT/RT	CHANNELIZATION	1193.0
US 54 (JACKSON ST)				
0+82.0	3+92.0	LT/RT	CHANNELIZATION	1013.9
1+97.0	2+63.8	LT	SKIP-DASH	18.0
4+00.0	42+27.0	CL	SKIP-DASH	960.0
FRANKLIN ST				
9+40.7	9+52.1	CL	NO-PASSING	22.8
MADISON ST				
9+13.0	9+55.8	CL	NO-PASSING	42.8
MONROE ST				
9+27.0	9+54.2	CL	NO-PASSING	52.4
SOUTH JACKSON ST				
8+92.5	9+49.5	CL	NO-PASSING	114.0
ADAMS ST				
8+85.0	9+59.7	CL	CHANNELIZATION	218.0
TOTAL (0005 ROADWAY/ADA)			13678.6	280.0
USE (0005 ROADWAY/ADA)			13679	280
SOUTH JACKSON ST				
6+17.9	8+92.0	CL	SKIP-DASH	70.0
TOTAL (0005 SOUTH JACKSON ST)			70.0	0.0
USE (0005 SOUTH JACKSON ST)			70	0
USE			14029	

MISCELLANEOUS PAVEMENT MARKING SCHEDULE

ITEM	DESCRIPTION	UNIT	TOTALS
70300100	SHORT TERM PAVEMENT MARKING	FOOT	2976
70300150	SHORT TERM PAVEMENT MARKING REMOVAL	SQ FT	992
70300210	TEMPORARY PAVEMENT MARKING - LETTERS AND SYMBOLS	SQ FT	2136
70300230	TEMPORARY PAVEMENT MARKING - LINE 5"	FOOT	28058
70300240	TEMPORARY PAVEMENT MARKING - LINE 6"	FOOT	35468
70300260	TEMPORARY PAVEMENT MARKING - LINE 12"	FOOT	2938
70300280	TEMPORARY PAVEMENT MARKING - LINE 24"	FOOT	1350
X7030005	TEMPORARY PAVEMENT MARKING REMOVAL	SQ FT	37199

THE SCHEDULE FOR MISCELLANEOUS PAVEMENT MARKING CONTAINS ESTIMATED QUANTITIES. THEY MAY BE REDUCED, INCREASED, OR DELETED BY THE ENGINEER BASED ON ACTUAL FIELD CONDITIONS. NO WORK INVOLVING THESE ESTIMATED QUANTITIES SHALL BE PERFORMED WITHOUT THE DIRECTION AND APPROVAL OF THE ENGINEER.

REV. 1-7-2020

MODIFIED URETHANE PAVEMENT MARKING – LINE 6"

78009006

LOCATION	SIDE	DESCRIPTION	FOOT
US 54 (WASHINGTON ST)			
1000+42.9 1000+48.9	LT/RT	CROSSWALK	138.8
1000+54.0 1001+94.6	LT	CHANNELIZATION	141.0
1002+10.9 1003+95.9	LT	CHANNELIZATION	215.1
1002+36.9 1003+96.5	RT	CHANNELIZATION	189.1
7+87.3 7+93.3	LT/RT	CROSSWALK	139.4
7+98.6 8+98.6	LT	CHANNELIZATION	100.0
9+14.6 9+47.1	RT	PARKING	73.6
9+73.4 11+30.5	RT	PARKING	264.5
10+09.6 11+30.4	LT	PARKING	263.7
10+55.4 11+30.4	RT	CHANNELIZATION	75.0
11+30.4 11+38.4	LT/RT	CROSSWALK	125.5
12+05.6 12+13.6	LT/RT	CROSSWALK	186.4
12+11.8 13+72.3	LT	PARKING	261.0
12+13.1 12+89.1	LT	CHANNELIZATION	76.0
12+15.2 15+46.9	RT	PARKING	735.3
12+80.5 14+80.5	RT	CHANNELIZATION	200.0
13+93.4 15+56.6	LT	PARKING	263.6
14+66.2 15+41.2	RT	CHANNELIZATION	75.0
15+51.5 15+59.7	LT/RT	CROSSWALK	123.2
16+26.3 16+34.4	LT/RT	CROSSWALK	123.5
16+32.3 17+90.2	RT	PARKING	351.3
16+36.2 17+88.5	LT	PARKING	281.0
18+14.0 19+52.9	RT	PARKING	213.9
18+15.2 19+62.9	LT	PARKING	237.6
18+89.0 19+64.1	RT	CHANNELIZATION	75.0
19+69.7 19+75.7	LT/RT	CROSSWALK	141.5
20+42.6 20+50.6	LT/RT	CROSSWALK	138.1
20+56.1 21+56.1	LT	CHANNELIZATION	99.0
22+35.9 23+79.1	LT	PARKING	185.4
22+43.4 23+80.5	RT	PARKING	181.6
32+08.0 35+14.0	RT	CHANNELIZATION	412.5
32+08.0 35+14.0	LT	CHANNELIZATION	409.9
36+50.0 37+60.0	LT	CHANNELIZATION	110.0
37+67.3 37+73.3	LT/RT	CROSSWALK	101.2
38+26.7 38+32.7	LT/RT	CROSSWALK	105.0
38+46.0 39+63.0	LT	CHANNELIZATION	117.0
42+46.0 43+46.0	RT	CHANNELIZATION	100.0
44+12.0 45+12.0	LT	CHANNELIZATION	100.0
49+36.0 50+36.0	RT	CHANNELIZATION	100.0
US 54 (JACKSON ST)			
0+46.8 0+52.8	LT/RT	CROSSWALK	148.4
0+57.0 1+97.0	LT	CHANNELIZATION	140.0
1+62.0 3+92.0	RT	CHANNELIZATION	230.0
3+36.0 4+02.9	LT	CHANNELIZATION	77.7
4+67.0 8+11.0	RT	PARKING	395.1
4+67.0 8+11.0	LT	PARKING	395.8
8+89.4 12+43.3	RT	PARKING	405.1
8+89.4 12+43.3	LT	PARKING	406.5
13+08.7 16+30.4	RT	PARKING	373.0
13+08.7 16+46.9	LT	PARKING	390.0
16+97.6 19+45.4	RT	PARKING	301.0
16+97.6 19+45.4	LT	PARKING	300.0
20+02.2 26+22.3	RT	PARKING	671.8
20+02.2 23+41.1	LT	PARKING	392.0
23+93.1 26+22.3	LT	PARKING	281.2
26+85.3 42+27.0	RT	PARKING	1563.2
26+85.3 42+27.0	LT	PARKING	1572.4

MODIFIED URETHANE PAVEMENT MARKING – LINE 6" (CONTINUED)

78009006

LOCATION	SIDE	DESCRIPTION	FOOT
FRANKLIN ST			
9+61.4 9+67.4	LT/RT	CROSSWALK	72.0
10+36.6 10+42.6	LT/RT	CROSSWALK	76.2
MISSISSIPPI ST			
10+33.3 10+39.3	LT/RT	CROSSWALK	37.0
MEMORIAL ST			
9+62.0 9+68.0	LT/RT	CROSSWALK	94.5
10+41.5 10+49.5	LT/RT	CROSSWALK	98.9
MADISON ST			
9+10.5 9+66.3	RT	PARKING	192.6
9+40.0 9+64.6	LT	PARKING	144.4
9+65.6 9+73.6	LT/RT	CROSSWALK	104.9
10+36.6 10+44.6	LT/RT	CROSSWALK	103.9
10+44.5 10+99.0	LT	PARKING	213.3
10+44.6 11+02.5	LT/RT	CHANNELIZATION	155.0
10+44.7 11+05.1	RT	PARKING	193.5
MONROE ST			
9+27.0 9+59.7	RT	PARKING	77.0
9+31.2 9+59.7	LT	PARKING	75.3
9+59.7 9+67.7	LT/RT	CROSSWALK	20.6
10+33.0 10+41.0	LT/RT	CROSSWALK	90.6
10+39.9 10+68.7	RT	PARKING	81.2
10+42.7 10+69.5	LT	PARKING	94.3
SOUTH JACKSON ST			
9+54.5 9+60.5	LT/RT	CROSSWALK	102.5
ADAMS ST			
8+89.4 9+58.7	RT	CROSSWALK	166.6
9+03.5 9+60.8	LT		102.5
9+59.7 9+69.7	LT/RT		107.0
10+32.8 10+38.8	LT/RT		56.9
TOTAL (0005 ROADWAY/ADA)			17733.6
USE (0005 ROADWAY/ADA)			17734
USE			17734

RAISED REFLECTIVE PAVEMENT MARKER SCHEDULE

78100100

STATION	STATION	SIDE	2-WAY AMBER	1-WAY AMBER	1-WAY CRYSTAL
			EACH		
US 54 (WASHINGTON ST)					
1000+54.3	1001+94.6	LT			5
1000+76.6	1001+94.6	RT	6		
1001+94.6	1003+84.1	LT/RT		10	
7+98.6	8+98.6	RT	6		
7+98.6	8+98.6	LT			4
8+98.6	10+55.4	LT/RT		7	
10+55.4	11+30.4	RT			3
10+55.4	11+30.4	LT	4		
12+14.1	12+89.0	RT	4		
12+14.1	12+89.0	LT			3
12+89.0	14+66.2	LT/RT		10	
14+66.2	15+41.2	RT			3
14+66.2	15+41.2	LT	4		
16+33.8	18+89.0	LT/RT		14	
18+89.0	19+64.0	RT			3
18+89.0	19+64.0	LT	4		
20.56+1	21+56.1	RT	6		
20+56.1	21+56.1	LT			4
21+56.1	23+69.3	LT/RT		12	
23+69.3	32+95.0	CL	13		
32+95.0	36+50.0	LT/RT		18	
36+50.0	37+60.0	RT			4
36+50.0	37+60.0	LT	6		
38+46.0	39+63.0	RT	6		
38+46.0	39+63.0	LT			4
39+63.0	40+35.0	LT/RT		5	
40+35.0	41+74.0	LT/RT	8		
41+74.0	42+46.0	LT/RT		5	
42+46.0	43+56.0	RT			4
42+46.0	43+46.0	LT	6		
44+12.0	45+12.0	RT	6		
44+12.0	45+12.0	LT			4
45+12.0	45+84.0	LT/RT		5	
45+84.0	48+64.0	LT/RT	14		
48+64.0	49+36.0	LT/RT		5	
49+36.0	50+36.0	RT			4
49+36.0	50+36.0	LT	6		
51+07.7	55+84.0	LT/RT	24		
US 54 (JACKSON ST)					
0+57.0	1+97.0	LT			5
0+82.0	1+97.0	RT	6		
1+97.0	3+92.0	LT/RT		10	
4+00.0	42+27.0	CL	49		
TOTAL (0005 ROADWAY/ADA)			178	101	50
USE			329		

D:\08\files\080224\VD_29 - Pittsfield\CADD_Sheets\2019\12\10_Revisions\Rev_D572H83-ht-Schedule.dgn



USER NAME = cds	DESIGNED -	REVISED -
PLOT SCALE = 100.0000' / 1"	DRAWN -	REVISED -
PLOT DATE = 12/23/2019	CHECKED -	REVISED -
	DATE -	REVISED -

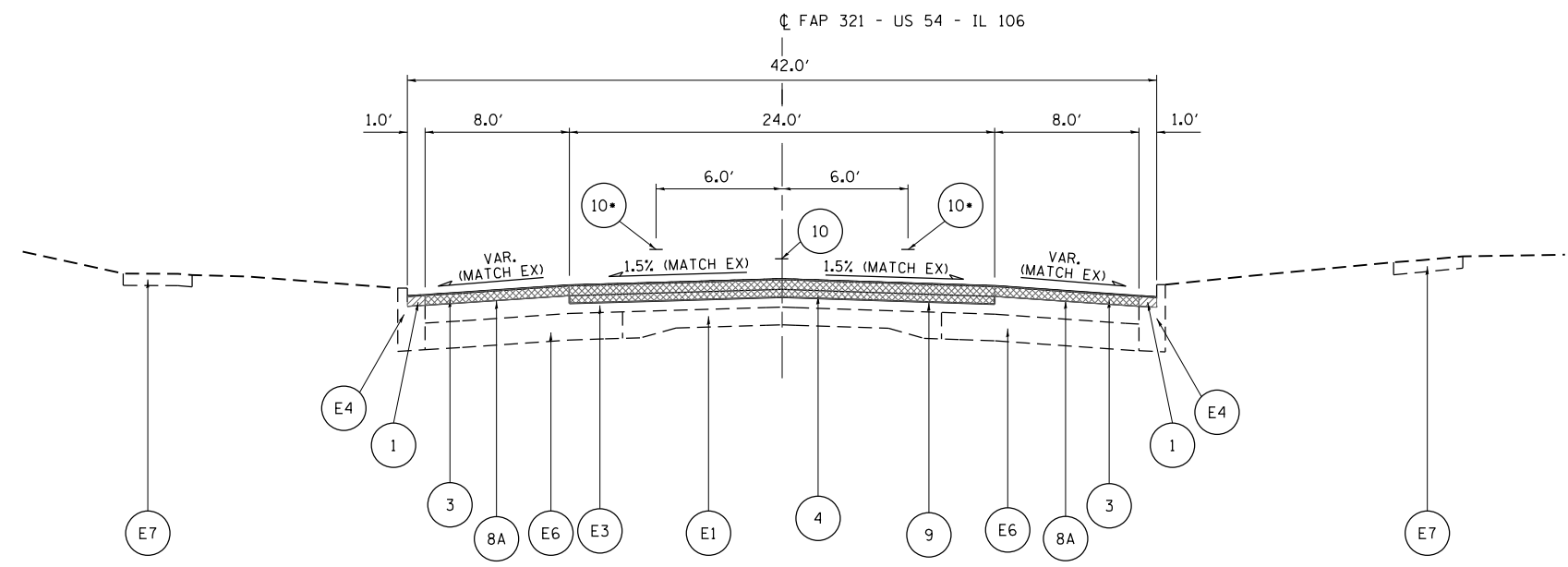
STATE OF ILLINOIS
DEPARTMENT OF TRANSPORTATION

SCHEDULE OF QUANTITIES

SCALE: None SHEET 9 OF 9 SHEETS STA. TO STA.

F.A.P. RTE.	SECTION	COUNTY	TOTAL SHEETS	SHEET NO.
321	(20,107) RS-8, ADA	PIKE	181	25
CONTRACT NO. 72H83				
ILLINOIS FED. AID PROJECT				

REV. 1-7-2020

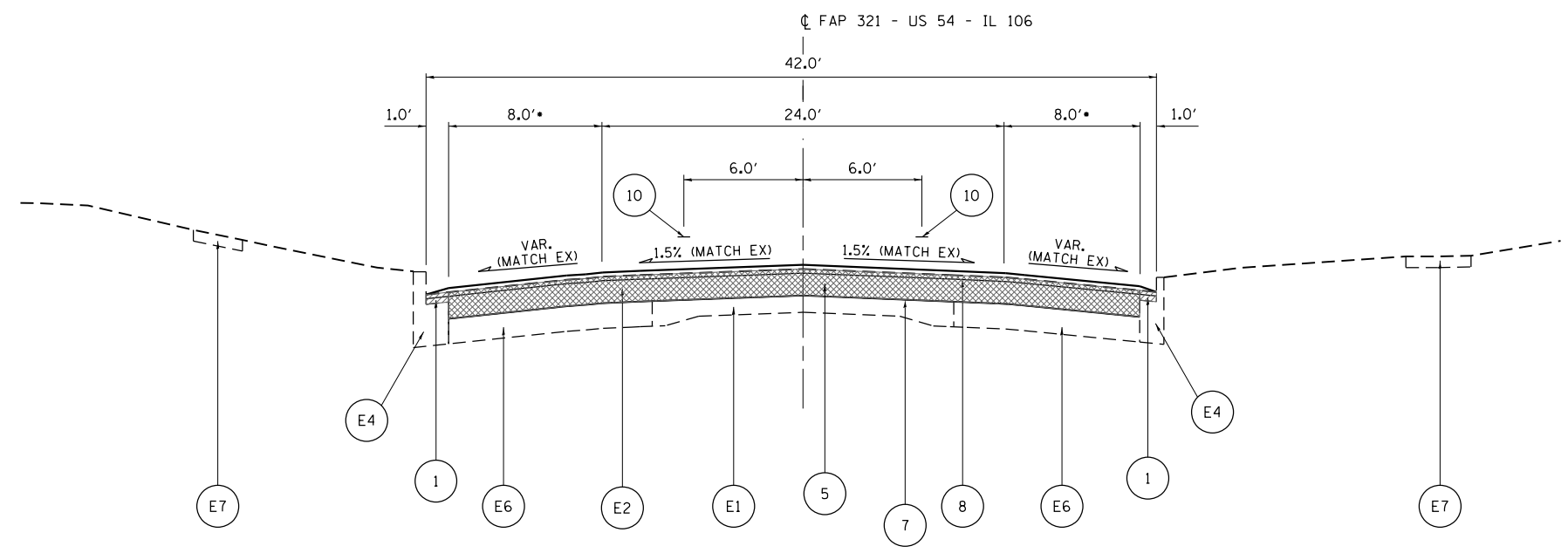


• 19+45.07 - 24+09.10
HOT-MIX ASPHALT BINDER COURSE, IL 9.5FG, N50
NEEDS TO BE FULL WIDTH IN
AREAS WITH NO PARKING LANES

FAP 321/ US 54/ IL 106 (WASHINGTON ST.)
STA. 20+10.68 - 28+97.00 (MEMORIAL ST. TO WEST ST.)

LEGEND

- (E1) EXISTING PCC PAVEMENT (9-6-9)
- (E2) EXISTING HMA COURSE (3")
- (E3) EXISTING HMA COURSE (4.5")
- (E4) EXISTING COMBINATION CONCRETE C&G, TY B-6.12
- (E5) EXISTING COMBINATION CONCRETE C&G, TY B-6.24
- (E6) EXISTING PCC BASE COURSE WIDENING (9")
- (E7) EXISTING PCC SIDEWALK
- (E8) EXISTING BIT. BASE COURSE (10")
- (E9) EXISTING BIT. SURFACE (6")
- (1) PROPOSED HMA SURFACE REMOVAL, SPECIAL
- (2) PROPOSED HMA SURFACE REMOVAL VARIABLE DEPTH
- (3) PROPOSED HMA SURFACE REMOVAL (1.50")
- (4) PROPOSED HMA SURFACE REMOVAL (2.25")
- (5) PROPOSED HMA SURFACE REMOVAL (3")
- (6) PROPOSED HMA SURFACE REMOVAL (3.75")
- (7) PROPOSED HMA BINDER COURSE, IL-19.0, N50 (2.25")
- (8) PROPOSED POLYMERIZED HMA SURFACE COURSE, MIX "D", N50 (1.50")
- (8A) PROPOSED HMA SURFACE COURSE, MIX "C", N50 (1.50")
- (9) POLYMERIZED HOT-MIX ASPHALT BINDER COURSE, IL-4.75, N50 (.75")
- (10) PROPOSED PAVEMENT MARKING LINE (SEE PLAN/STRIPING SHEETS FOR DETAILS)



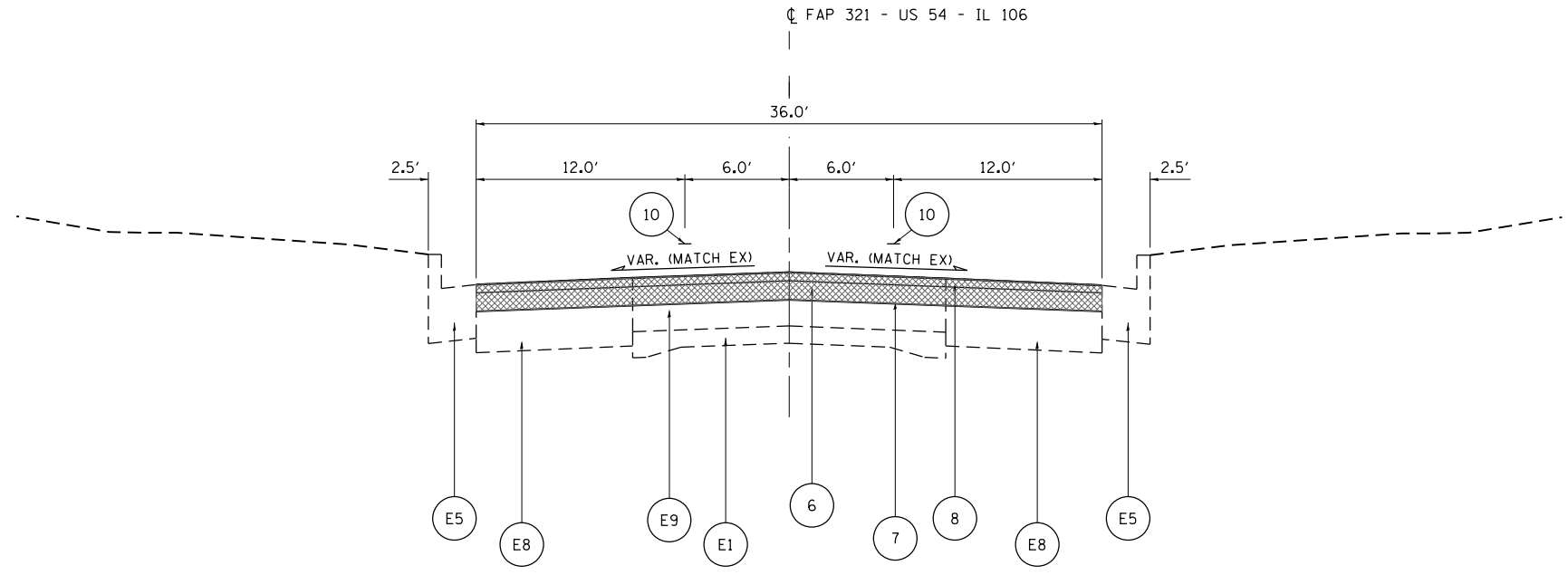
• 28+97.00 - 32+08.00
(3) (8A) LIMITS OF PARKING LANES

FAP 321/ US 54/ IL 106 (WASHINGTON ST.)
STA. 28+97.00 - 32+08.00 (WEST ST. TO SOUTH ARCHER ST.)

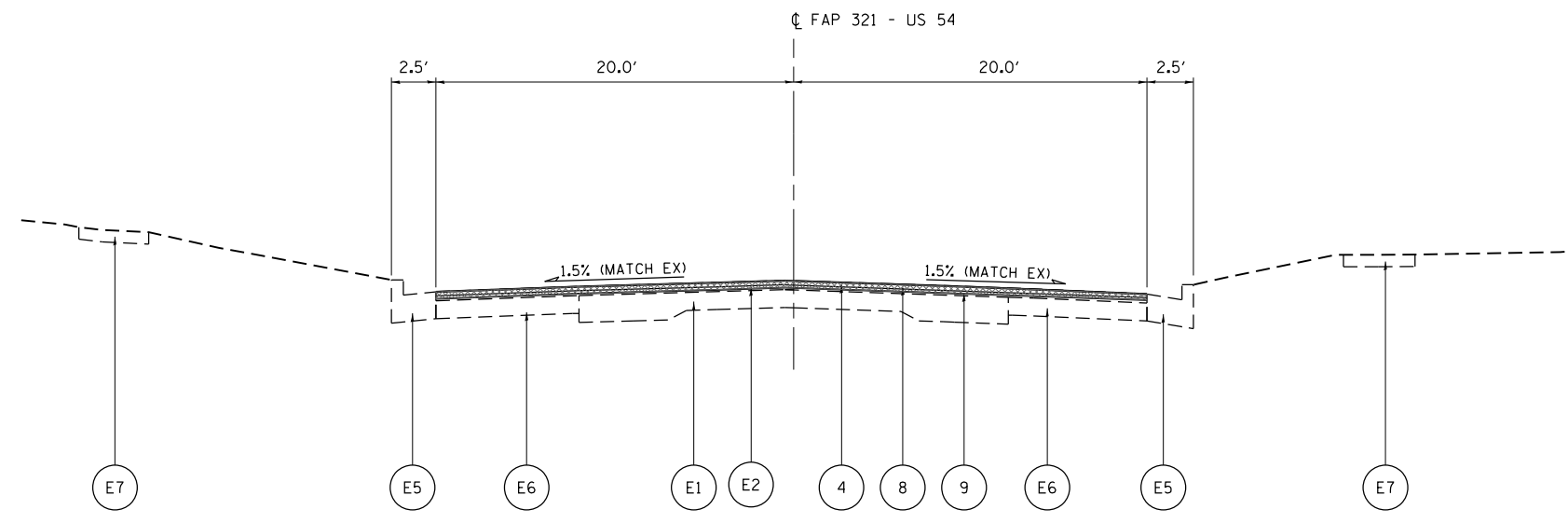
USER NAME = jackee	DESIGNED -	REVISED -
PLOT SCALE = 40.0000' / in.	DRAWN -	REVISED -
PLOT DATE = 10/17/2019	CHECKED -	REVISED -
	DATE -	REVISED -

TYPICAL SECTION US 54 /IL 106 (WASHINGTON ST.)	
SCALE: None	SHEET 2 OF 5 SHEETS
STA. 20+10.68 TO STA. 55+84.00	

F.A.P. RTE.	SECTION	COUNTY	TOTAL SHEETS	SHEET NO.
321	(20,107) RS-8, ADA	PIKE	181	27
CONTRACT NO. 72H83				
ILLINOIS FED. AID PROJECT				



FAP 321/ US 54/ IL 106 (WASHINGTON ST.)
 STA. 50+14.50 - 55+84.00 (SOUTH ARCHER ST. TO BEGIN. OF PROJECT)



FAP 321/ US 54 (JACKSON ST.)
 STA. 0+09.10 - 0+29.10

- LEGEND**
- ⓔ1 EXISTING PCC PAVEMENT (9-6-9)
 - ⓔ2 EXISTING HMA COURSE (3")
 - ⓔ3 EXISTING HMA COURSE (4.5")
 - ⓔ4 EXISTING COMBINATION CONCRETE C&G, TY B-6.12
 - ⓔ5 EXISTING COMBINATION CONCRETE C&G, TY B-6.24
 - ⓔ6 EXISTING PCC BASE COURSE WIDENING (9")
 - ⓔ7 EXISTING PCC SIDEWALK
 - ⓔ8 EXISTING BIT. BASE COURSE (10")
 - ⓔ9 EXISTING BIT. SURFACE (6")
 - ① PROPOSED HMA SURFACE REMOVAL, SPECIAL
 - ② PROPOSED HMA SURFACE REMOVAL VARIABLE DEPTH
 - ③ PROPOSED HMA SURFACE REMOVAL (1.50")
 - ④ PROPOSED HMA SURFACE REMOVAL (2.25")
 - ⑤ PROPOSED HMA SURFACE REMOVAL (3")
 - ⑥ PROPOSED HMA SURFACE REMOVAL (3.75")
 - ⑦ PROPOSED HMA BINDER COURSE, IL-19.0, N50 (2.25")
 - ⑧ PROPOSED POLYMERIZED HMA SURFACE COURSE, MIX "D", N50 (1.50")
 - ⑧A PROPOSED HMA SURFACE COURSE, MIX "C", N50 (1.50")
 - ⑨ POLYMERIZED HOT-MIX ASPHALT BINDER COURSE, IL-4.75, N50 (.75")
 - ⑩ PROPOSED PAVEMENT MARKING LINE (SEE PLAN/STRIPING SHEETS FOR DETAILS)

p:\planning\com\illinois\gov\p\w\id\Documents\IDOT_Offices\District_6\Projects\0672H83\ConsultantData\Klingner\2019-08-7_Submittal\0672H83-plt-typical-section.dgn

KLINGNER & ASSOCIATES, P.C.
 Engineers • Architects • Surveyors
 616 N. 24TH ST. QUINCY, ILLINOIS 62301 217.223.3670
 STATE OF ILLINOIS DESIGN FIRM NO. 184-2738

USER NAME = jackce	DESIGNED -	REVISED -
PLOT SCALE = 40.0000' / in.	DRAWN -	REVISED -
PLOT DATE = 10/17/2019	CHECKED -	REVISED -
	DATE -	REVISED -

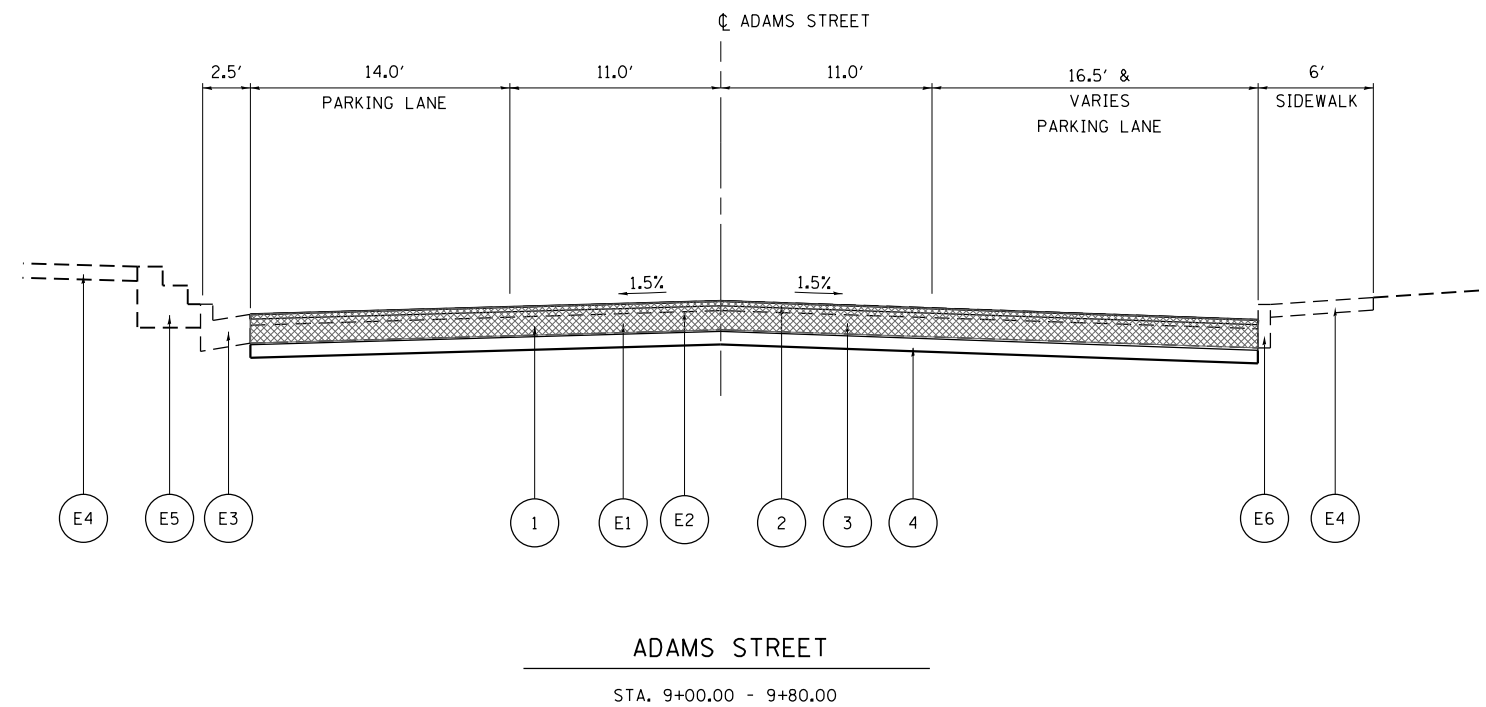
**STATE OF ILLINOIS
 DEPARTMENT OF TRANSPORTATION**

**TYPICAL SECTION
 US 54 / (NORTH JACKSON ST.)**

SCALE: None SHEET 3 OF 5 SHEETS STA. 50+14.50 TO STA. 1+20.00

F.A.P. RTE.	SECTION	COUNTY	TOTAL SHEETS	SHEET NO.
321	(20,107) RS-8, ADA	PIKE	181	28
CONTRACT NO. 72H83				
ILLINOIS FED. AID PROJECT				

p:\planning\com\dot\illinois\gov\p\DOT\Documents\DOT_Offices\District_6\Projects\0672H83\ConsultantData\Klingner\2019-08-7_Submittal\0672H83-plt-typical-section.dgn



LEGEND

- ⓔ1 EXISTING BASE COURSE
- ⓔ2 EXISTING HMA COURSE
- ⓔ3 EXISTING COMBINATION CONCRETE C&G, TY B-6.24
- ⓔ4 EXISTING PCC SIDEWALK
- ⓔ5 EXISTING STEPS
- ⓔ6 EXISTING CURB

- ① PROPOSED PAVEMENT REMOVAL
- ② PROPOSED INCIDENTAL HMA SURFACING (1.5" & VARIES)
- ③ PROPOSED 8" PCC BASE
- ④ PROPOSED 4" SUBBASE GRANULAR MATERIAL, TYPE A

USER NAME = jackce	DESIGNED -	REVISED -
	DRAWN -	REVISED -
PLOT SCALE = 40.0000' / in.	CHECKED -	REVISED -
PLOT DATE = 10/17/2019	DATE -	REVISED -

F.A.P. RTE.	SECTION	COUNTY	TOTAL SHEETS	SHEET NO.
321	(20,107) RS-8, ADA	PIKE	181	30
CONTRACT NO. 72H83				
ILLINOIS FED. AID PROJECT				

ALIGNMENT COORDINATES - FAP 321 (US 54/IL 106)			
	STATION	N	E
PC	56+13.58	1,071,316.8868	2,112,410.4843
PI	59+14.39	1,071,320.0520	2,112,109.7020
PT	61+98.00	1,071,156.8396	2,111,857.0209
POT	64+81.23	1,071,003.1670	2,111,619.1092
PC	69+75.66	1,070,745.0842	2,111,219.5523
PI	74+11.31	1,070,508.7100	2,110,853.6040
PT	78+21.49	1,070,516.1379	2,110,418.0173

ALIGNMENT COORDINATES - GROVE STREET			
	STATION	N	E
POT	10+00.00	1,071,242.8145	2,112,021.9962
POT	15+24.93	1,071,767.7450	2,112,021.9840

BM TJM-5
 STA. 60+52.30, 47.5' RT
 CHISLED "X" ON TOP SE BOLT TO FIRE HYDRANT
 NW QUAD US54 & GROVE STREET
 ELEV. = 771.90

BM TEA-54
 STA. 69+31.30, 29.0' RT
 CHISLED "□" ON MAST ARM SIGNAL FOUNDATION
 NORTH SIDE OF US54 AT SHETLAND DRIVE
 ELEV. = 767.012

BM TJM-4
 STA. 55+63.00, 29.1' LT
 CHISLED "X" ON TOP NE BOLT TO FIRE HYDRANT
 SOUTH SIDE OF US 54 & IN FRONT OF CAR WASH
 ELEV. = 756.06

BM TJM-7
 STA. 69+64.70, 35.2' LT
 CHISLED "□" ON NE CORNER OF TRAFF. CONTRL BOX
 SW QUAD US54 & SHETLAND DRIVE
 ELEV. = 766.685

SIGNAL IMPROVEMENTS
 AT SHETLAND DRIVE

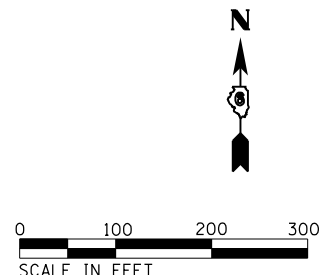
EXIST. CURVE TA114
 PI STA. = 59+14.39
 $\Delta = 33^\circ 27' 44''$ (LT)
 D = $5^\circ 43' 33''$
 R = 1,000.67'
 T = 300.81'
 L = 584.42'
 E = 44.23'
 P.C. STA. = 56+13.58
 P.T. STA. = 61+98.00

EXIST. CURVE 215
 PI STA. = 8+74.19
 $\Delta = 32^\circ 25' 11''$ (LT)
 D = $23^\circ 47' 51''$
 R = 240.76'
 T = 69.99'
 L = 136.23'
 E = 9.97'
 P.C. STA. = 8+04.20
 P.T. STA. = 9+40.43

EXIST. CURVE TA20094
 PI STA. = 74+11.31
 $\Delta = 33^\circ 50' 11''$ (RT)
 D = $4^\circ 00' 01''$
 R = 1,432.26'
 T = 435.65'
 L = 845.83'
 E = 64.79'
 P.C. STA. = 69+75.66
 P.T. STA. = 78+21.49

ALIGNMENT COORDINATES - SHETLAND DRIVE			
	STATION	N	E
POT	7+22.55	1,070,520.3870	2,111,348.2240
PC	8+04.20	1,070,602.0212	2,111,346.5826
PI	8+74.19	1,070,672.0001	2,111,345.1756
PT	9+40.43	1,070,730.3180	2,111,306.4711
POT	10+00.00	1,070,779.9503	2,111,273.5310

NOTE:
 ALL COORDINATES ARE NAD 83/ 2007 ADJ



p:\planning\com\dot\illinois\gov\p\m\dot\Documents\DOT_Offices\dot\str\ct_6\Projects\0672\83\Consultant\dot\Data\X\Ingrne\2019-08-7_Submittal\0672\83-whr-4\lgr0.dgn

KLINGNER & ASSOCIATES, P.C.
 Engineers • Architects • Surveyors
 616 N. 24TH ST. QUINCY, ILLINOIS 62301 217.223.3670
 STATE OF ILLINOIS DESIGN FIRM NO. 184-2738

USER NAME = jackce	DESIGNED -	REVISED -
PLOT SCALE = 1/99,999" = 1/IN.	DRAWN -	REVISED -
PLOT DATE = 10/17/2019	CHECKED -	REVISED -
	DATE -	REVISED -

**STATE OF ILLINOIS
 DEPARTMENT OF TRANSPORTATION**

**HORIZONTAL ALIGNMENT
 US 54 /IL 106 (WASHINGTON ST.)**
 SCALE: 1:200 SHEET 1 OF 3 SHEETS STA. 80+00.00 TO STA. 55+00.00

F.A.P. RTE.	SECTION	COUNTY	TOTAL SHEETS	SHEET NO.
321	(20,107) RS-8, ADA	PIKE	181	31
CONTRACT NO. 72H83				
ILLINOIS FED. AID PROJECT				

ALIGNMENT COORDINATES - FAP 321 (US 54/IL 106)			
STATION	N	E	
PI	27+26.58	1,071,286.5090	2,115,297.3370
PI	16+30.28	1,071,275.6468	2,116,393.5806
PI	11+31.60	1,071,270.7470	2,116,892.2391
POT	7+56.90	1,071,266.0905	2,117,266.9112

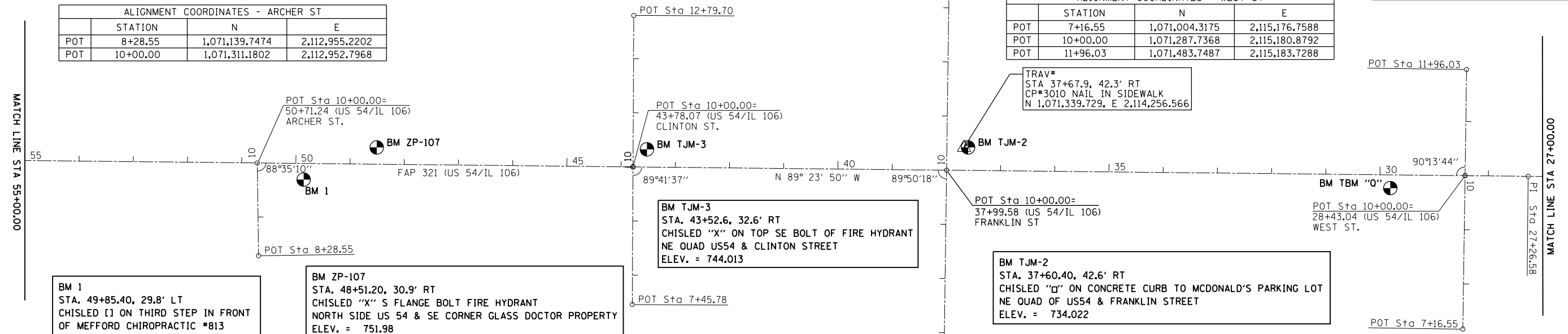
ALIGNMENT COORDINATES - CLINTON ST			
STATION	N	E	
POT	7+45.78	1,071,049.6700	2,113,644.6079
POT	10+00.00	1,071,303.8865	2,113,645.9284
POT	12+79.70	1,071,583.5827	2,113,647.3813

ALIGNMENT COORDINATES - FRANKLIN ST			
STATION	N	E	
POT	5+51.14	1,070,848.9795	2,114,218.3983
POT	10+00.00	1,071,297.7994	2,114,224.3964
POT	15+09.10	1,071,806.8539	2,114,231.1996

ALIGNMENT COORDINATES - ARCHER ST			
STATION	N	E	
POT	8+28.55	1,071,139.7474	2,112,955.2202
POT	10+00.00	1,071,311.1802	2,112,952.7968

ALIGNMENT COORDINATES - WEST ST			
STATION	N	E	
POT	7+16.55	1,071,004.3175	2,115,176.7588
POT	10+00.00	1,071,287.7368	2,115,180.8792
POT	11+96.03	1,071,483.7487	2,115,183.7288

BM TBM "O"
 STA. 29+80.77, 24.43' LT
 CHISLED "□" ON NE CORNER CONC. SLAB
 SOUTH SIDE WASHINGTON STREET
 ELEV. = 738.062



BM 1
 STA. 49+85.40, 29.8' LT
 CHISLED [J] ON THIRD STEP IN FRONT
 OF MEFFORD CHIROPRACTIC #813
 ELEV. = 753.935

BM ZP-107
 STA. 48+51.20, 30.9' RT
 CHISLED "X" S FLANGE BOLT FIRE HYDRANT
 NORTH SIDE US 54 & SE CORNER GLASS DOCTOR PROPERTY
 ELEV. = 751.98

BM TJM-3
 STA. 43+52.6, 32.6' RT
 CHISLED "X" ON TOP SE BOLT OF FIRE HYDRANT
 NE QUAD US54 & CLINTON STREET
 ELEV. = 744.013

BM TJM-2
 STA. 37+60.40, 42.6' RT
 CHISLED "□" ON CONCRETE CURB TO MCDONALD'S PARKING LOT
 NE QUAD OF US54 & FRANKLIN STREET
 ELEV. = 734.022

ALIGNMENT COORDINATES - MISSISSIPPI ST			
STATION	N	E	
POT	8+09.45	1,071,092.8239	2,115,613.1424
POT	10+00.00	1,071,283.3634	2,115,614.8025
POT	11+85.31	1,071,468.6712	2,115,616.4170

ALIGNMENT COORDINATES - MADISON ST			
STATION	N	E	
POT	7+39.78	1,071,015.0558	2,116,429.8747
POT	10+00.00	1,071,275.2569	2,116,433.2553
POT	12+45.57	1,071,520.8068	2,116,436.4456

ALIGNMENT COORDINATES - MONROE ST			
STATION	N	E	
POT	6+26.27	1,070,897.4412	2,116,847.3534
POT	10+00.00	1,071,271.1404	2,116,852.1994
POT	12+17.64	1,071,488.7576	2,116,855.0213

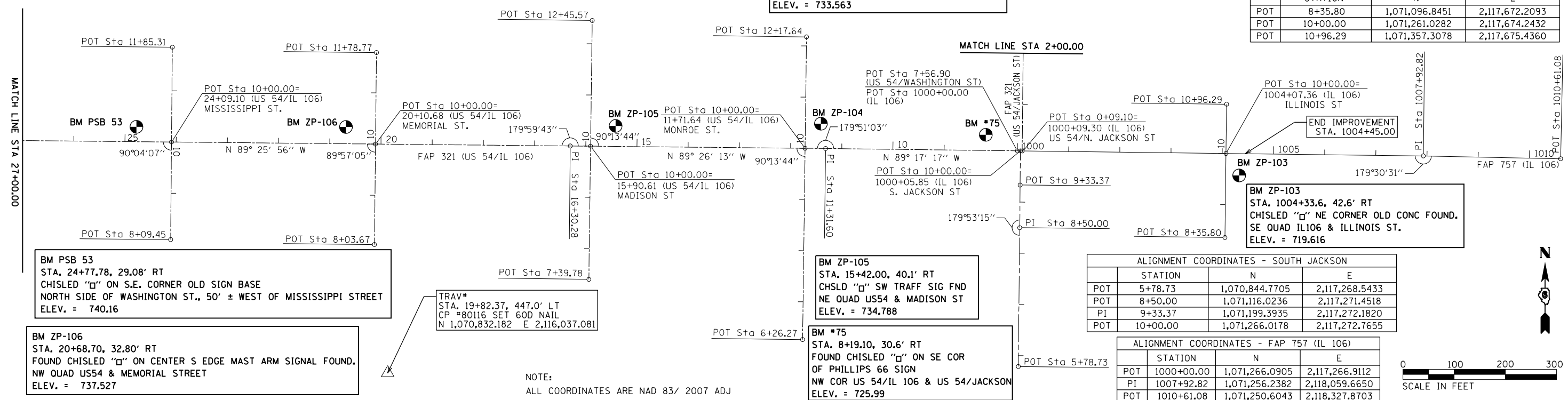
ALIGNMENT COORDINATES - ILLINOIS ST			
STATION	N	E	
POT	8+35.80	1,071,096.8451	2,117,672.2093
POT	10+00.00	1,071,261.0282	2,117,674.2432
POT	10+96.29	1,071,357.3078	2,117,675.4360

ALIGNMENT COORDINATES - MEMORIAL ST			
STATION	N	E	
POT	8+03.67	1,071,083.0929	2,116,011.0866
POT	10+00.00	1,071,279.4158	2,116,013.1983
POT	11+78.77	1,071,458.1727	2,116,015.1211

BM ZP-104
 STA. 11+41.30, 48.4' RT
 CHISLED "X" S FLANGE BOLT FIRE HYDRANT
 NE QUAD US54 & MONROE STREET
 ELEV. = 733.563

TRAV#
 STA 23+88.85, 449.0' RT
 CP #80112 SET 60D NAIL
 N 1,071,732.152 E 2,115,639.495

TRAV#
 STA 19+81.29, 462.3' RT
 CP #80115 SET 60D NAIL
 N 1,071,741.386 E 2,116,047.168



BM PSB 53
 STA. 24+77.78, 29.08' RT
 CHISLED "□" ON S.E. CORNER OLD SIGN BASE
 NORTH SIDE OF WASHINGTON ST., 50' ± WEST OF MISSISSIPPI STREET
 ELEV. = 740.16

BM ZP-106
 STA. 20+68.70, 32.80' RT
 FOUND CHISLED "□" ON CENTER S EDGE MAST ARM SIGNAL FOUND,
 NW QUAD US54 & MEMORIAL STREET
 ELEV. = 737.527

TRAV#
 STA. 19+82.37, 447.0' LT
 CP #80116 SET 60D NAIL
 N 1,070,832.182 E 2,116,037.081

BM ZP-105
 STA. 15+42.00, 40.1' RT
 CHSLD "□" SW TRAFF SIG FND
 NE QUAD US54 & MADISON ST
 ELEV. = 734.788

BM #75
 STA. 8+19.10, 30.6' RT
 FOUND CHISLED "□" ON SE COR
 OF PHILLIPS 66 SIGN
 NW COR US 54/IL 106 & US 54/JACKSON
 ELEV. = 725.99

BM ZP-103
 STA. 1004+33.6, 42.6' RT
 CHISLED "□" NE CORNER OLD CONC FOUND.
 SE QUAD IL106 & ILLINOIS ST.
 ELEV. = 719.616

ALIGNMENT COORDINATES - SOUTH JACKSON			
STATION	N	E	
POT	5+78.73	1,070,844.7705	2,117,268.5433
POT	8+50.00	1,071,116.0236	2,117,271.4518
PI	9+33.37	1,071,199.3935	2,117,272.1820
POT	10+00.00	1,071,266.0178	2,117,272.7655

ALIGNMENT COORDINATES - FAP 757 (IL 106)			
STATION	N	E	
POT	1000+00.00	1,071,266.0905	2,117,266.9112
PI	1007+92.82	1,071,256.2382	2,118,059.6650
POT	1010+61.08	1,071,250.6043	2,118,327.8703

NOTE:
 ALL COORDINATES ARE NAD 83/ 2007 ADJ



p:\planning\com\dot\illinois\gov\p\DOT\Documents\DOT_Offices\dot\str\ct.6\Projects\0672483\ConsultantData\X\Ingrae\2019-08-7_Submittal\0672483-plt-01\gr02.dgn

KLINGNER & ASSOCIATES, P.C.
 Engineers • Architects • Surveyors
 616 N. 24TH ST. QUINCY, ILLINOIS 62301 217.223.3670
 STATE OF ILLINOIS DESIGN FIRM NO. 184-2738

USER NAME = jackca	DESIGNED -	REVISED -
PLOT SCALE = 199.9999' / in.	DRAWN -	REVISED -
PLOT DATE = 10/17/2019	CHECKED -	REVISED -
	DATE -	REVISED -

STATE OF ILLINOIS
 DEPARTMENT OF TRANSPORTATION

HORIZONTAL ALIGNMENT US 54 /IL 106 (WASHINGTON ST.)			
F.A.P. R.T.E.	SECTION	COUNTY	TOTAL SHEETS
321	(20,107) RS-8, ADA	PIKE	181
			SHEET NO. 32
CONTRACT NO. 72H83			
ILLINOIS FED. AID PROJECT			

SCALE: 1:200 SHEET 2 OF 3 SHEETS STA. 55+00.00 TO STA. 1010+61.08

TRAV#
 STA 3+83.21, 30.0' LT
 CP 3002
 N 1,071,640.360 E 2,117,249.983

BM PSB 54
 STA. 8+06.79, 34.81' RT
 CHISLED "+" IN CONC. SIDEWALK
 SW COR OF US 54 AND JEFFERSON
 ELEV. = 725.44

BM TJM 207: STA. 20+09.6, 32.9' RT
 FOUND CHISLED "+" ON TOP OF SE BOLT
 TO FIRE HYDRANT
 NE COR US 54 & GRIGGSVILLE ST
 ELEV. = 715.67

ALIGNMENT COORDINATES - FAP 321 (US 24)			
	STATION	N	E
POT	0+09.10	1,071,265.9750	2,117,276.2081
PC	27+58.96	1,074,015.6962	2,117,303.6547
PI	30+33.66	1,074,290.3826	2,117,306.3965
PT	33+04.62	1,074,553.1762	2,117,386.3939
POT	42+80.00	1,075,486.2755	2,117,670.4401

ALIGNMENT COORDINATES - ADAMS ST			
	STATION	N	E
POT	8+09.45	1,071,092.8239	2,115,613.1424
POT	10+00.00	1,071,283.3634	2,115,614.8025
POT	11+85.31	1,071,468.6712	2,115,616.4170

ALIGNMENT COORDINATES - JEFFERSON ST			
	STATION	N	E
POT	9+00.00	1,072,107.2943	2,117,184.6016
POT	10+00.00	1,072,105.9069	2,117,284.5920
POT	11+01.34	1,072,104.5010	2,117,385.9200

ALIGNMENT COORDINATES - PERRY ST			
	STATION	N	E
POT	8+88.83	1,072,529.6230	2,117,177.6430
POT	10+00.00	1,072,529.0617	2,117,288.8157
POT	10+87.49	1,072,528.6200	2,117,376.3040

ALIGNMENT COORDINATES - NORTH ST			
	STATION	N	E
POT	8+77.82	1,072,930.5830	2,117,170.6350
POT	10+00.00	1,072,929.2385	2,117,292.8101
POT	11+12.09	1,072,928.0050	2,117,404.8920

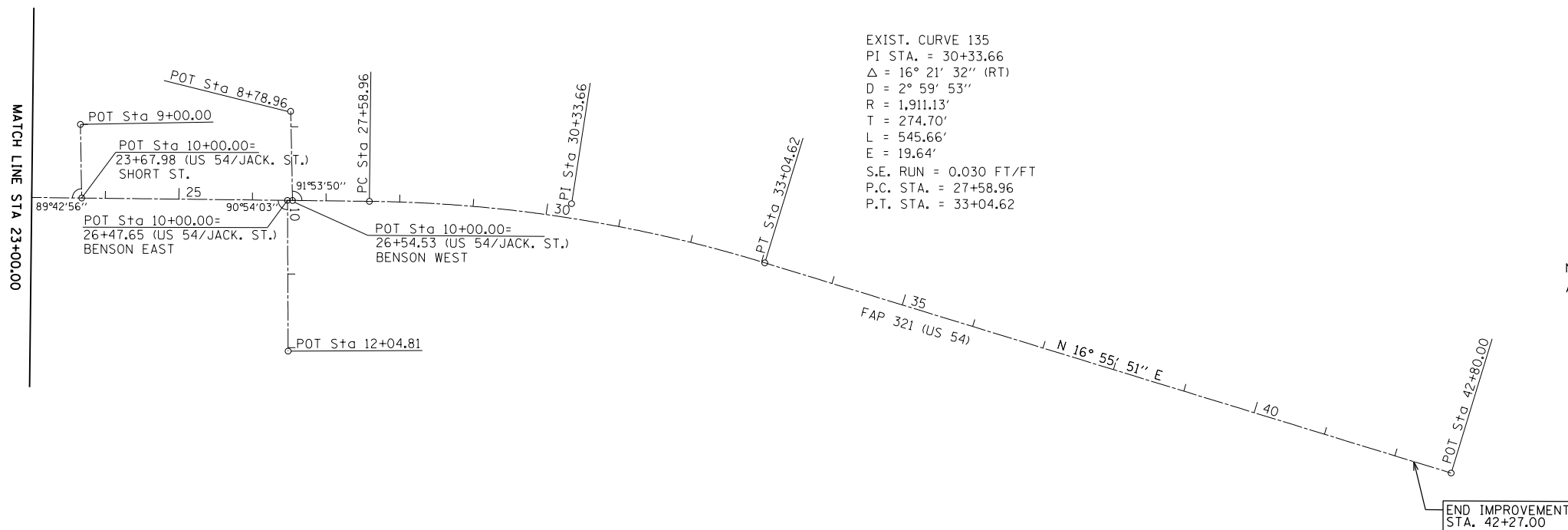
ALIGNMENT COORDINATES - SHORT ST			
	STATION	N	E
POT	9+00.00	1,073,622.8404	2,117,199.7703
POT	10+00.00	1,073,624.7382	2,117,299.7523

ALIGNMENT COORDINATES - GRIGGSVILLE EAST			
	STATION	N	E
POT	10+00.00	1,073,225.7583	2,117,295.7699
POT	11+07.85	1,073,225.2170	2,117,403.6210

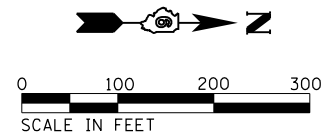
ALIGNMENT COORDINATES - BENSON EAST			
	STATION	N	E
POT	10+00.00	1,073,904.3889	2,117,302.5437
POT	12+04.81	1,073,905.5650	2,117,507.3490

ALIGNMENT COORDINATES - GRIGGSVILLE WEST			
	STATION	N	E
POT	7+74.60	1,073,227.6620	2,117,070.4450
POT	10+00.00	1,073,231.0712	2,117,295.8229

ALIGNMENT COORDINATES - BENSON WEST			
	STATION	N	E
POT	8+78.96	1,073,908.4660	2,117,181.6030
POT	10+00.00	1,073,911.2659	2,117,302.6123



NOTE:
 ALL COORDINATES ARE NAD 83/ 2007 ADJ



p:\planning\com\dot\illinois\p\DOT\Documents\DOT_Offices\Q\struct.6\Projects\0672H83\ConsultantData\X\Ingrne\2019-08-7_Submittal\0672H83-plt-4\gr03.dgn

KLINGNER & ASSOCIATES, P.C.
 Engineers • Architects • Surveyors
 616 N. 24TH ST. QUINCY, ILLINOIS 62301 217.223.3670
 STATE OF ILLINOIS DESIGN FIRM NO. 184-2738

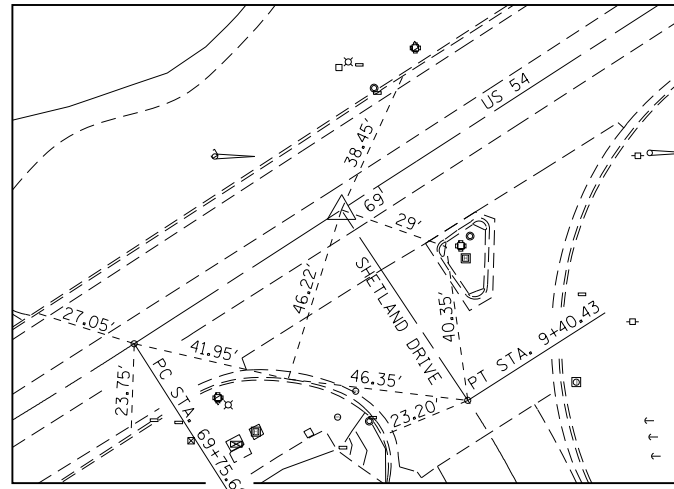
USER NAME = jackca	DESIGNED -	REVISED -
PLOT SCALE = 1/8" = 100'	DRAWN -	REVISED -
PLOT DATE = 10/17/2019	CHECKED -	REVISED -
	DATE -	REVISED -

STATE OF ILLINOIS
 DEPARTMENT OF TRANSPORTATION

HORIZONTAL ALIGNMENT
 US 54 / (NORTH JACKSON ST.)

SCALE: 1:200 SHEET 3 OF 3 SHEETS STA. 2+00.00 TO STA. 42+80.00

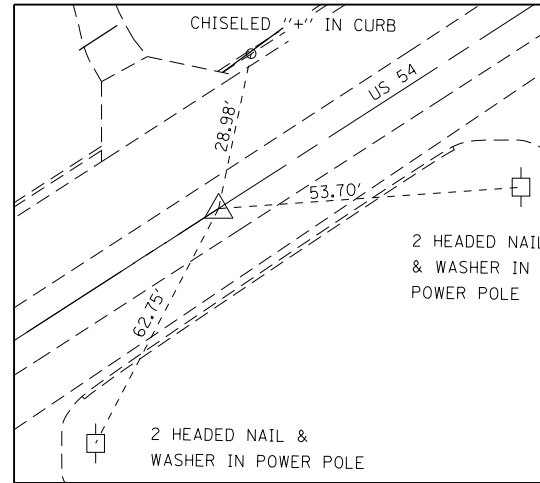
F.A.P. RTE.	SECTION	COUNTY	TOTAL SHEETS	SHEET NO.
321	(20,107) RS-8, ADA	PIKE	181	33
CONTRACT NO. 72H83				
ILLINOIS FED. AID PROJECT				



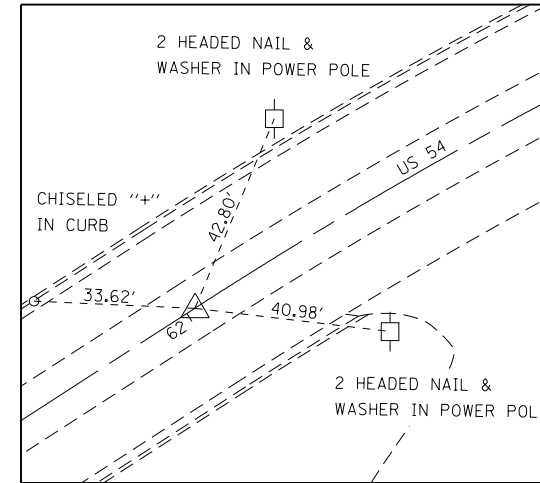
• ALL TIE POINTS ARE CHISELED "+" IN CURB



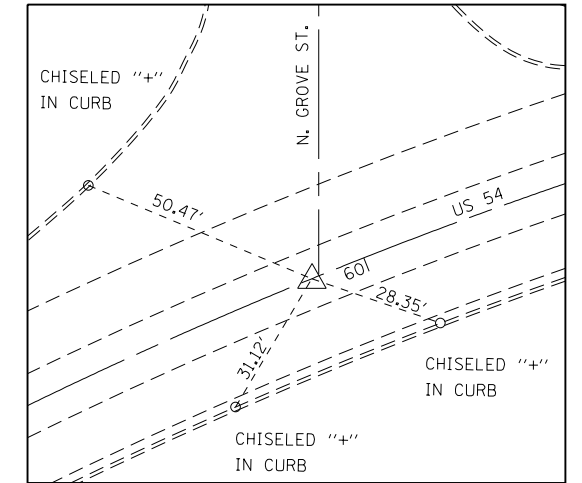
POT STA. 69+11.40
MAGNETIC NAIL IN BOTTLE CAP
(US 54)



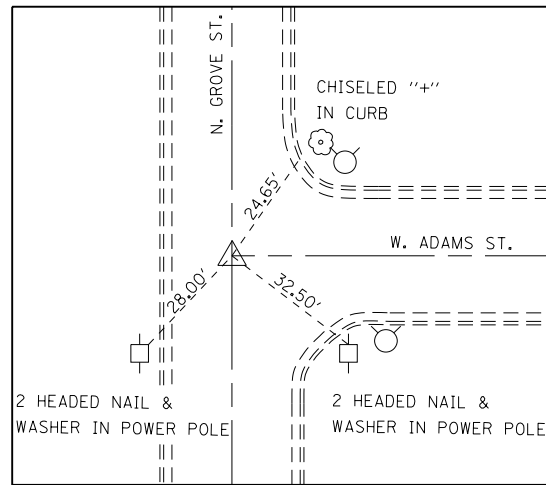
STATION EQUATION
POT STA. 64+81.23 (BK) = STA. 65+00.00 (AH)
MAGNETIC NAIL IN BOTTLE CAP
(US 54)



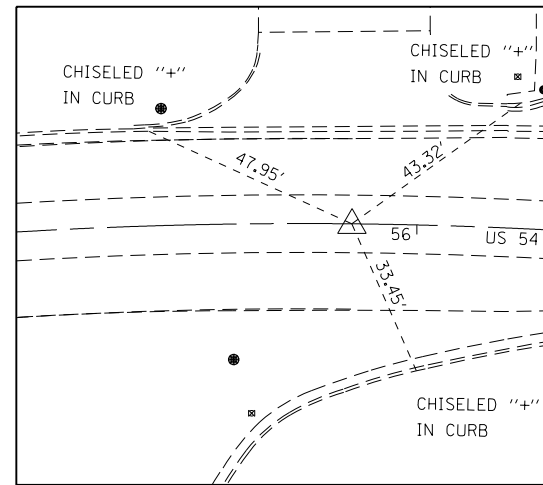
PT STA. 61+98.00
MAGNETIC NAIL IN BOTTLE CAP
(US 54)



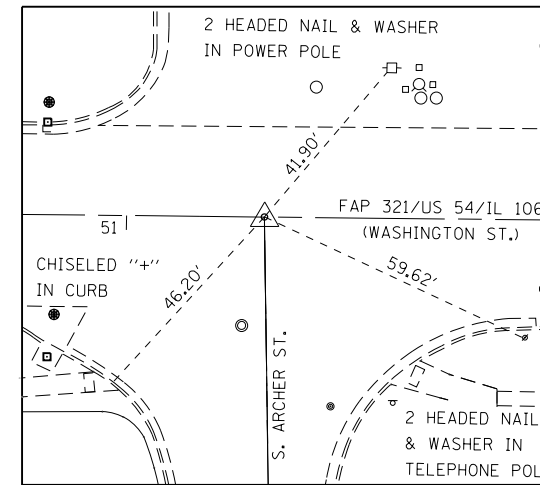
POT STA. 60+11.70
MAGNETIC NAIL IN BOTTLE CAP
(US 54 & N. GROVE ST.)



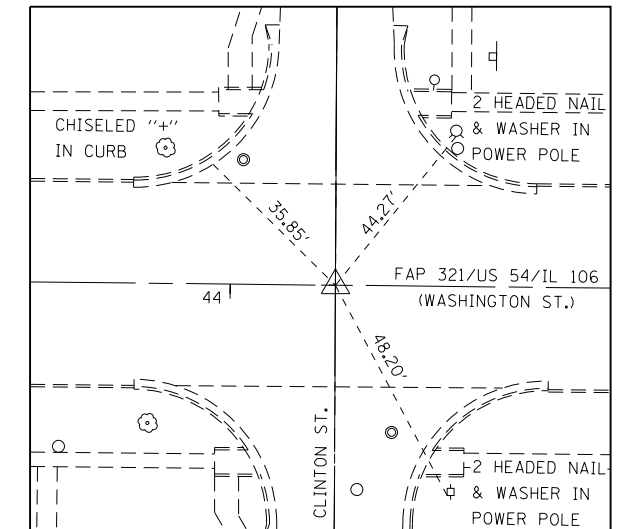
POT STA. 15+24.93
MAGNETIC NAIL IN BOTTLE CAP
(N. GROVE ST. & W. ADAMS ST.)



PC STA. 56+13.58
MAGNETIC NAIL IN BOTTLE CAP
(US 54)



POT STA. 50+71.24
MAGNETIC NAIL IN BOTTLE CAP
(IL 106/US 54)



POT STA. 43+78.07
MAGNETIC NAIL IN BOTTLE CAP
(IL 106/US 54)

LEGEND

△ TIE CONTROL POINT
⊕ "NIBC" NAIL IN BOTTOM CAP

NOTE: STATIONING FPA 321/US 54/ IL 106 - WASHINGTON ST. INCREASES EAST TO WEST

p:\projects\11\mots\gov\PM\DOT\Documents\1001_Offices\Q\str\ct.6\Projects\0672H83\Consultant\Data\X\Ingrne\2019-08-7_Submittal\0672H83-plt-1.rvt.dgn

KLINGNER & ASSOCIATES, P.C.
Engineers • Architects • Surveyors
616 N. 24TH ST. QUINCY, ILLINOIS 62301 217.223-3670
STATE OF ILLINOIS DESIGN FIRM NO. 184-2738

USER NAME = jackca
PLOT SCALE = 100.0000' / in.
PLOT DATE = 10/17/2019

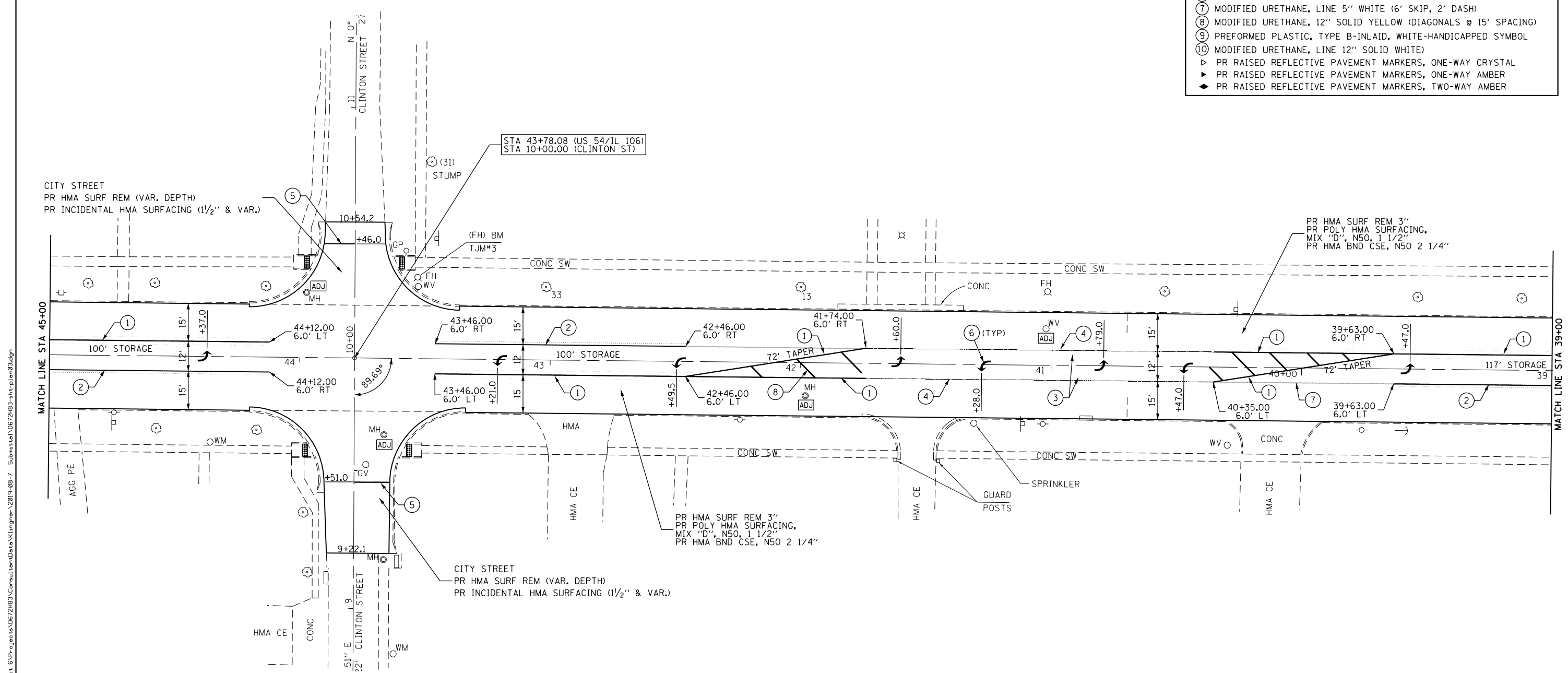
DESIGNED -	REVISD -
DRAWN -	REVISD -
CHECKED -	REVISD -
DATE -	REVISD -

**STATE OF ILLINOIS
DEPARTMENT OF TRANSPORTATION**

HORIZONTAL CONTROL TIES
SCALE: 1"=50' SHEET 1 OF 5 SHEETS STA. TO STA.

F.A.P. RTE.	SECTION	COUNTY	TOTAL SHEETS	SHEET NO.
321	(20,107) RS-8, ADA	PIKE	181	34
CONTRACT NO. 72H83				
ILLINOIS FED. AID PROJECT				

PAVEMENT MARKING LEGEND	
①	MODIFIED URETHANE, LINE 5" (DOUBLE SOLID YELLOW)
②	MODIFIED URETHANE, LINE 6" (SOLID WHITE)
③	MODIFIED URETHANE, 5" YELLOW (30' SKIP, 10' DASH)
④	MODIFIED URETHANE, LINE 5" (SOLID YELLOW)
⑤	PREFORMED PLASTIC, TYPE B-INLAID, 24" WHITE-SOLID (STOP BAR)
⑥	PREFORMED PLASTIC, TYPE B-INLAID, WHITE-LEFT TURN ARROW (LARGE)
⑦	MODIFIED URETHANE, LINE 5" WHITE (6' SKIP, 2' DASH)
⑧	MODIFIED URETHANE, 12" SOLID YELLOW (DIAGONALS @ 15' SPACING)
⑨	PREFORMED PLASTIC, TYPE B-INLAID, WHITE-HANDICAPPED SYMBOL
⑩	MODIFIED URETHANE, LINE 12" SOLID WHITE
▷	PR RAISED REFLECTIVE PAVEMENT MARKERS, ONE-WAY CRYSTAL
▶	PR RAISED REFLECTIVE PAVEMENT MARKERS, ONE-WAY AMBER
◆	PR RAISED REFLECTIVE PAVEMENT MARKERS, TWO-WAY AMBER



p:\planning\dot\l\mots\gov\p\DOT\Documents\DOT_Offices\Q\str\ct_6\Projects\0672H83\ConsultantData\X\Ingrne\2019-08-7_Submittal\0672H83-ent-plan03.dgn

KLINGNER & ASSOCIATES, P.C.
 Engineers • Architects • Surveyors
 616 N. 24TH ST. QUINCY, ILLINOIS 62301 217.223.3670
 STATE OF ILLINOIS DESIGN FIRM NO. 184-2738

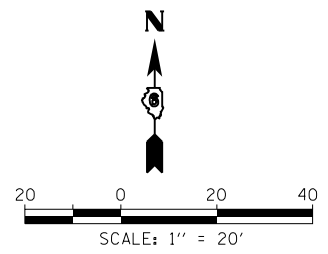
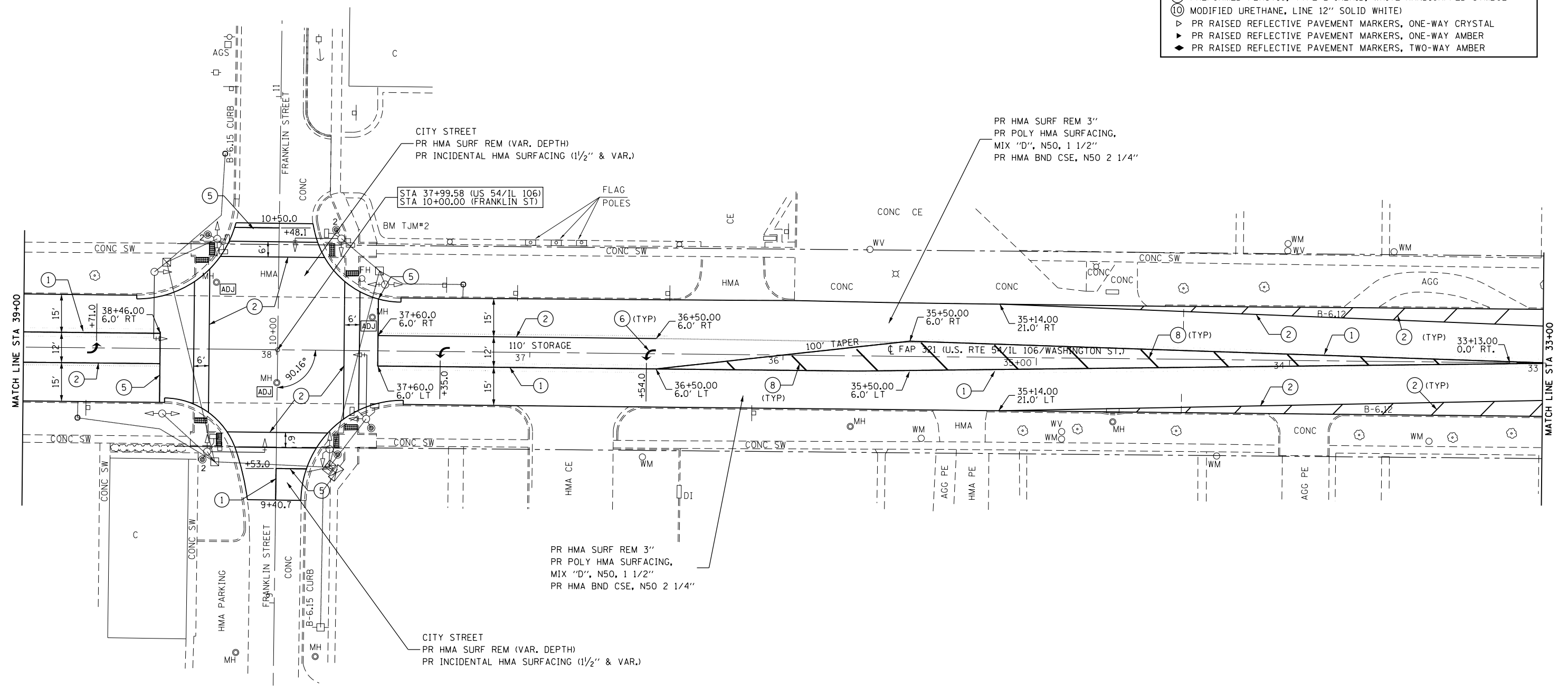
USER NAME = jackce	DESIGNED -	REVISED -
PLOT SCALE = 40.0000' / in.	DRAWN -	REVISED -
PLOT DATE = 10/17/2019	CHECKED -	REVISED -
	DATE -	REVISED -

STATE OF ILLINOIS
DEPARTMENT OF TRANSPORTATION

PLAN SHEET
US 54 /IL 106 (EAST WASHINGTON ST.)
 SCALE: 1"=20' SHEET 3 OF 19 SHEETS STA. 45+00 TO STA. 39+00

F.A.P. RTE.	SECTION	COUNTY	TOTAL SHEETS	SHEET NO.
321	(20,107) RS-8, ADA	PIKE	181	41
CONTRACT NO. 72H83				
ILLINOIS FED. AID PROJECT				

PAVEMENT MARKING LEGEND	
①	MODIFIED URETHANE, LINE 5" (DOUBLE SOLID YELLOW)
②	MODIFIED URETHANE, LINE 6" (SOLID WHITE)
③	MODIFIED URETHANE, 5" YELLOW (30' SKIP, 10' DASH)
④	MODIFIED URETHANE, LINE 5" (SOLID YELLOW)
⑤	PREFORMED PLASTIC, TYPE B-INLAID, 24" WHITE-SOLID (STOP BAR)
⑥	PREFORMED PLASTIC, TYPE B-INLAID, WHITE-LEFT TURN ARROW (LARGE)
⑦	MODIFIED URETHANE, LINE 5" WHITE (6' SKIP, 2' DASH)
⑧	MODIFIED URETHANE, 12" SOLID YELLOW (DIAGONALS @ 15' SPACING)
⑨	PREFORMED PLASTIC, TYPE B-INLAID, WHITE-HANDICAPPED SYMBOL
⑩	MODIFIED URETHANE, LINE 12" SOLID WHITE
▷	PR RAISED REFLECTIVE PAVEMENT MARKERS, ONE-WAY CRYSTAL
▶	PR RAISED REFLECTIVE PAVEMENT MARKERS, ONE-WAY AMBER
◆	PR RAISED REFLECTIVE PAVEMENT MARKERS, TWO-WAY AMBER



p:\planning\com\dot\illinois\gov\p\m\DOT\Documents\1001_Offices\1\str\ct_6\Projects\0672H83\Consultant\Drawings\2019-08-07_Submittal\0672H83-ent-plan-04.dgn

KLINGNER & ASSOCIATES, P.C.
 Engineers • Architects • Surveyors
 616 N. 24TH ST. QUINCY, ILLINOIS 62301 217.223.3670
 STATE OF ILLINOIS DESIGN FIRM NO. 184-2738

USER NAME = jackce	DESIGNED -	REVISED -
PLOT SCALE = 48.0000' / in.	DRAWN -	REVISED -
PLOT DATE = 10/17/2019	CHECKED -	REVISED -
	DATE -	REVISED -

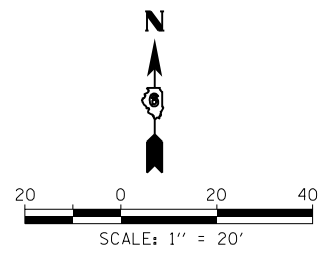
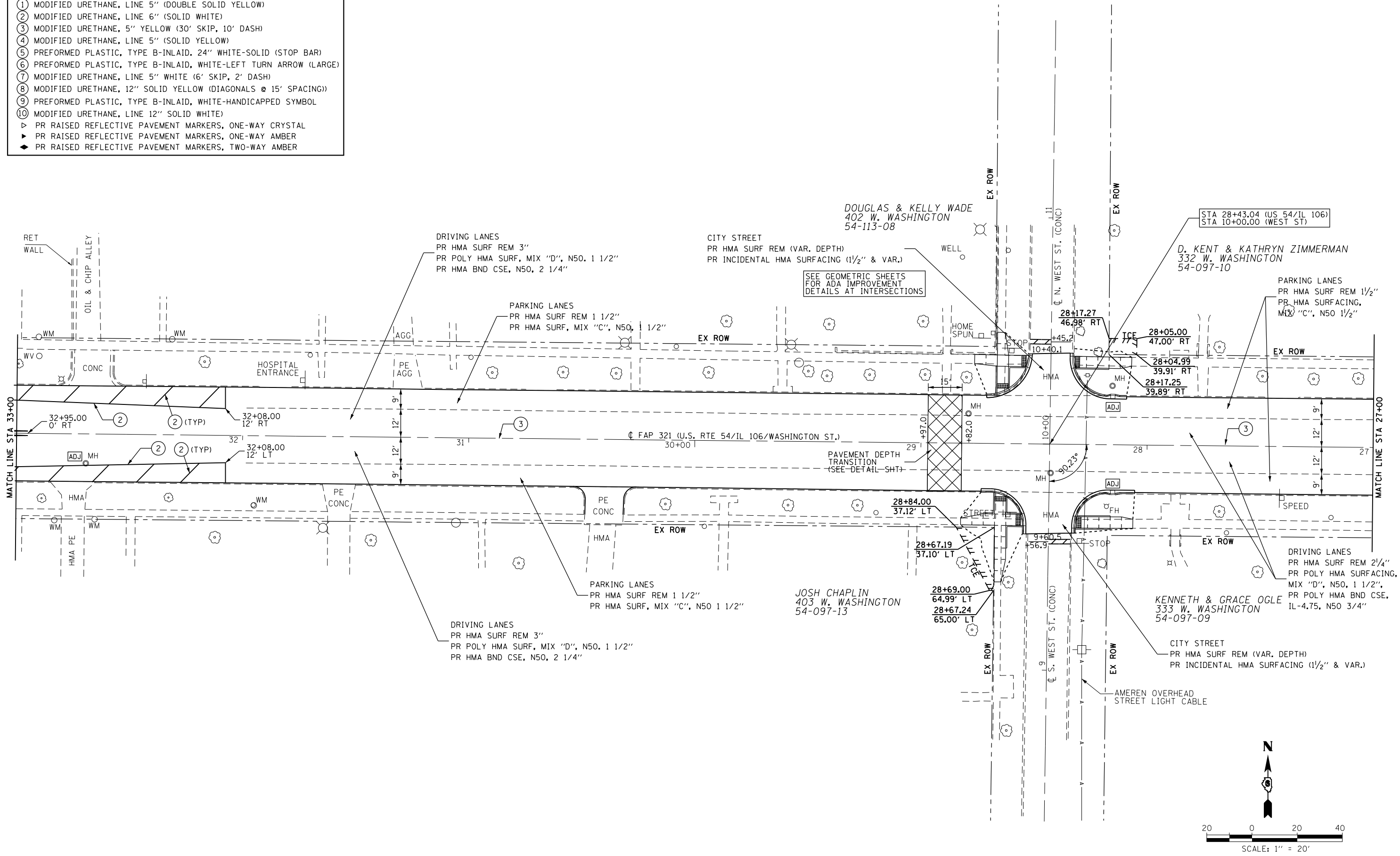
STATE OF ILLINOIS
DEPARTMENT OF TRANSPORTATION

PLAN SHEET			
US 54 / IL 106 (EAST WASHINGTON ST.)			
SCALE: 1"=20'	SHEET 4	OF 19 SHEETS	STA. 39+00 TO STA. 33+00

F.A.P. RTE.	SECTION	COUNTY	TOTAL SHEETS	SHEET NO.
321	(20,107) RS-8, ADA	PIKE	181	42
CONTRACT NO. 72H83				
ILLINOIS FED. AID PROJECT				

PAVEMENT MARKING LEGEND

- ① MODIFIED URETHANE, LINE 5" (DOUBLE SOLID YELLOW)
- ② MODIFIED URETHANE, LINE 6" (SOLID WHITE)
- ③ MODIFIED URETHANE, 5" YELLOW (30' SKIP, 10' DASH)
- ④ MODIFIED URETHANE, LINE 5" (SOLID YELLOW)
- ⑤ PREFORMED PLASTIC, TYPE B-INLAID, 24" WHITE-SOLID (STOP BAR)
- ⑥ PREFORMED PLASTIC, TYPE B-INLAID, WHITE-LEFT TURN ARROW (LARGE)
- ⑦ MODIFIED URETHANE, LINE 5" WHITE (6' SKIP, 2' DASH)
- ⑧ MODIFIED URETHANE, 12" SOLID YELLOW (DIAGONALS @ 15' SPACING)
- ⑨ PREFORMED PLASTIC, TYPE B-INLAID, WHITE-HANDICAPPED SYMBOL
- ⑩ MODIFIED URETHANE, LINE 12" SOLID WHITE
- ▷ PR RAISED REFLECTIVE PAVEMENT MARKERS, ONE-WAY CRYSTAL
- ▶ PR RAISED REFLECTIVE PAVEMENT MARKERS, ONE-WAY AMBER
- ◆ PR RAISED REFLECTIVE PAVEMENT MARKERS, TWO-WAY AMBER



p:\planning\com\dot\illinois\p\m\DOT\Documents\DOT_Offices\dot\str\ct_6\Projects\0672H83\ConsultantData\Klingner\2019-08-7_Submittal\0672H83-ent-plan05.dgn

KLINGNER & ASSOCIATES, P.C.
 Engineers • Architects • Surveyors
 616 N. 24TH ST. QUINCY, ILLINOIS 62301 217.223.3670
 STATE OF ILLINOIS DESIGN FIRM NO. 184-2738

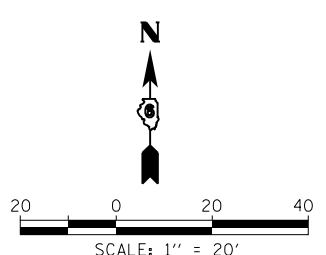
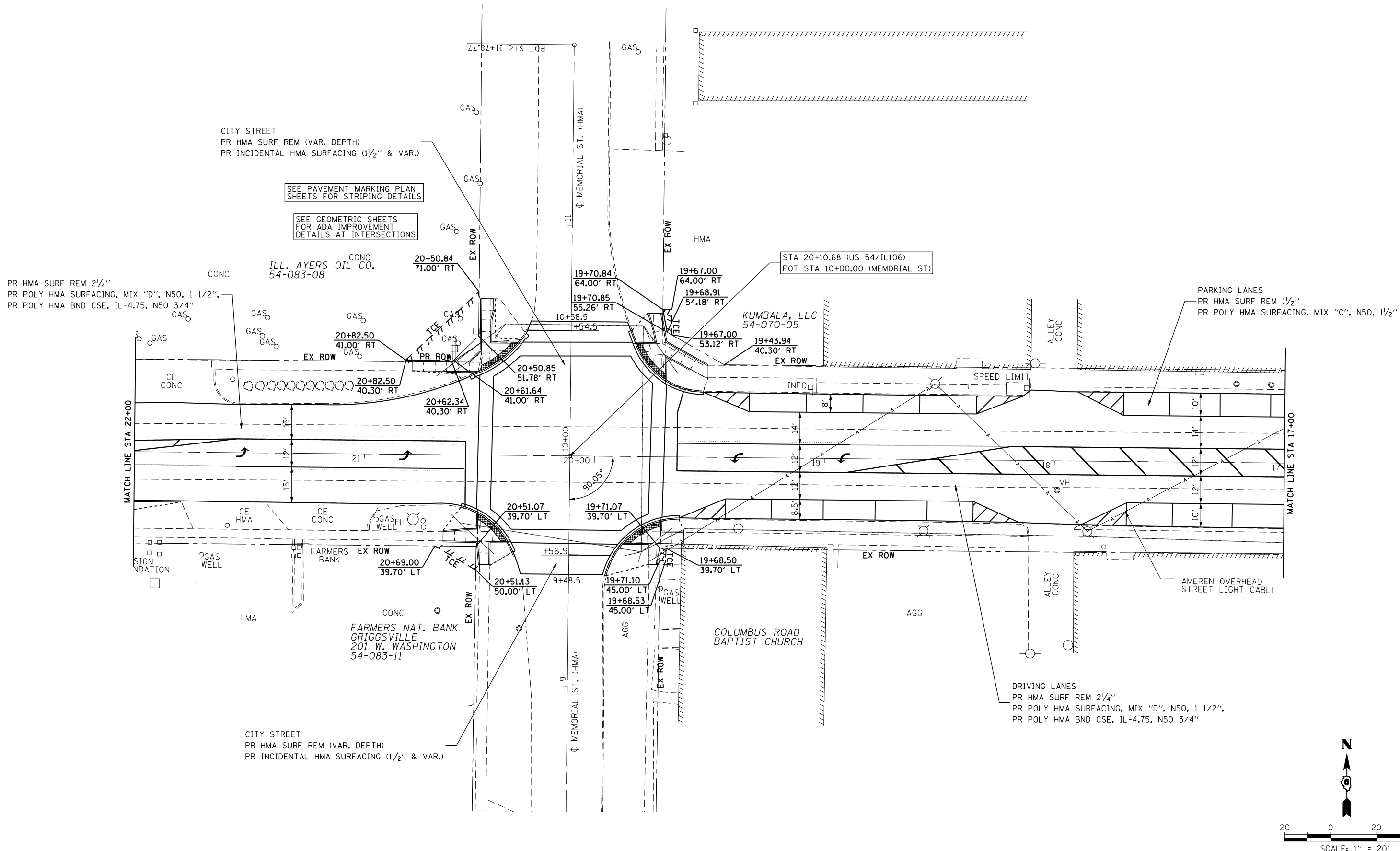
USER NAME = jackce	DESIGNED -	REVISED -
PLOT SCALE = 40.0000' / in.	DRAWN -	REVISED -
PLOT DATE = 10/17/2019	CHECKED -	REVISED -
	DATE -	REVISED -

STATE OF ILLINOIS
DEPARTMENT OF TRANSPORTATION

PLAN SHEET
US 54 / IL 106 (EAST WASHINGTON ST.)
 SCALE: 1"=20' SHEET 5 OF 19 SHEETS STA. 33+00 TO STA. 27+00

F.A.P. RTE.	SECTION	COUNTY	TOTAL SHEETS	SHEET NO.
321	(20,107) RS-8, ADA	PIKE	181	43
CONTRACT NO. 72H83				
ILLINOIS FED. AID PROJECT				

p:\planning\com\dot\illinois\gov\p\DOT\Documents\1001_Offices\1\Structure\6\Projects\0672H83\Consultant\dot\illinois\2019-08-7_Submittal\0672H83-ent-plan07.dgn



KLINGNER & ASSOCIATES, P.C.
 Engineers • Architects • Surveyors
 616 N. 24TH ST. QUINCY, ILLINOIS 62301 217.223.3670
 STATE OF ILLINOIS DESIGN FIRM NO. 184-2738

USER NAME = jackca	DESIGNED -	REVISED -
PLOT SCALE = 40.0000' / in.	DRAWN -	REVISED -
PLOT DATE = 10/17/2019	CHECKED -	REVISED -
	DATE -	REVISED -

**STATE OF ILLINOIS
 DEPARTMENT OF TRANSPORTATION**

**PLAN SHEET
 US 54 / IL 106 (EAST WASHINGTON ST.)**
 SCALE: 1"=20' SHEET 7 OF 19 SHEETS STA. 22+00 TO STA. 17+00

F.A.P. RTE.	SECTION	COUNTY	TOTAL SHEETS	SHEET NO.
321	(20,107) RS-8, ADA	PIKE	181	45
CONTRACT NO. 72H83				
ILLINOIS FED. AID PROJECT				

WHITETAIL INVESTMENT
PROPERTIES, LLC
54-069-02

PARKING LANES
PR HMA SURF REM 1/2"
PR HMA SURFACING, MIX "C", N50, 1/2"

DRIVING LANES
PR HMA SURF REM 2/4"
PR POLY HMA SURFACING, MIX "D", N50, 1 1/2"
PR POLY HMA BND CSE, IL-4.75, N50 3/4"

SEE GEOMETRIC SHEETS
FOR ADA IMPROVEMENT
DETAILS AT INTERSECTIONS

SEE PAVEMENT MARKING PLAN
SHEETS FOR STRIPING DETAILS

SEE SIGNAL PLAN SHEETS
FOR SIGNAL DETAILS

PR HMA SURF REM 3"
PR POLY HMA SURFACING, MIX "D", N50, 1 1/2"
PR HMA BND CSE, N50, 2 1/4"

WAYNE & KAREN PUCKETT
222 E. WASHINGTON ST.
54-069-05

PR IMPROVEMENT
(SEE 3R ENTR DETAILS)

CONC 39.93' RT
8+62.98

CONC 50.00' RT
8+63.00

CONC 40.01' RT
8+21.00

CONC 50.07' RT
8+23.00

CONC 60.00' RT
7+88.76

CONC 40.07' RT
7+88.72

CONC 60.00' RT
7+88.78

CONC 40.12' LT
1000+57.67

CONC 40.11' LT
1000+71.38

CONC 41.00' RT
1000+54.00

CONC 39.88' RT
1000+48.30

CONC 45.00' RT
1000+49.97

CONC 43.00' LT
8+07.00

CONC 42.98' LT
7+96.00

CONC 48.00' LT
7+91.60

CONC 43' RT
STA 9+13.22

CONC 109.94' LT
7+91.50

CONC 109.93' LT
7+88.49

CONC 64.00' RT
1000+50.00

CONC 75.79' RT
1000+44.45

CONC 41.00' RT
FOUNDATION

CONC 41.00' RT
FOUNDATION

CONC 41.00' RT
FOUNDATION

CONC 41.00' RT
FOUNDATION

CONC 41.00' RT
FOUNDATION

CONC 41.00' RT
FOUNDATION

CONC 41.00' RT
FOUNDATION

CONC 41.00' RT
FOUNDATION

CONC 41.00' RT
FOUNDATION

CONC 41.00' RT
FOUNDATION

CONC 41.00' RT
FOUNDATION

CONC 41.00' RT
FOUNDATION

CONC 41.00' RT
FOUNDATION

CONC 41.00' RT
FOUNDATION

MATCH LINE STA 11+00

MATCH LINE STA 1002+00

SHT 12 OF 19
MATCH LINE 1+50

MATCH LINE 8+00
SHT 11 OF 19

6 STA 0+59.80, 36.4' LT (US 54/IL 107)
PR INLETS, TY A, W/ TY 3 FR & GR (STD 604006)
TG = 724.56
FL = 721.24

7 STA 0+46.31, 54.9' LT (US 54/IL 107)
PR INLETS, TY A, W/ TY 3 FR & GR (STD 604006)
TG = 724.99
EAST FL = 720.90

8 STA 0+45.71, 36.4' LT (US 54/IL 107)
PR INLETS, TY B, W/ TY 1 FR & CLOSED LID (STD 604001)
FLAT SLAB TOP (STD 602601)
TG = 724.47
EAST INV = 721.20 (TIE INTO EX 12" RCP)
FL = 720.70
CONNECTION TO EXISTING STORM SEWER, 1 EACH

9 STA 0+58.19, 34.3' RT (US 54/IL 107)
PR INLETS, TY A, W/ TY 3 FR & GR (STD 604006)
TG = 724.39
FL = 720.88

10 STA 0+30.97, 63.2' RT (US 54/IL 107)
PR INLETS, TY B, W/ TY 3 FR & GR (STD 604006)
FLAT SLAB TOP (STD 602601)
TG = 723.74
W INV = 719.36 (TIE INTO EX 21" CLAY PIPE)
E INV = 719.29 (TIE INTO EX 21" CLAY PIPE)
FL = 718.79
CONNECTION TO EXISTING STORM SEWER, 2 EACH

11 STA 8+00.00, 29.2' LT (US 54/WASHINGTON ST)
PR INLETS, TY A, W/ TY 3 FR & GR (STD 604006)
TG = 725.16
FL = 722.03

E PR STORM SEWER (CL A), TY 2
12" X 14" @ 3.50%
USFL = 721.74, STA 0+59.80, 36.4' LT
DSFL = 721.25, STA 0+45.71, 36.4' LT
TRENCH BACKFILL = 1.9 CU YD

F PR STORM SEWER (CL A), TY 2
12" X 18" @ 1.0%
USFL = 721.40, STA 0+46.31, 54.9' LT
DSFL = 721.23, STA 0+45.71, 36.4' LT
TRENCH BACKFILL = 2.0 CU YD

G PR STORM SEWER (CL A), TY 2
12" X 14" @ 4.71%
USFL = 722.53, STA 8+00.00, 28.3' LT
DSFL = 721.87, STA 7+86.89, 23.7' LT
PR CONCRETE COLLAR (SEE DETAIL)
TRENCH BACKFILL = 2.7 CU YD

H PR STORM SEWER (CL A), TY 2
12" X 10" @ 1.80%
USFL = 721.38, STA 0+58.19, 34.3' RT
DSFL = 721.20, STA 0+50.41, 27.1' RT
PR CONCRETE COLLAR (SEE DETAIL)
TRENCH BACKFILL = 1.1 CU YD

PR IMPROVEMENT
(SEE 3R ENTR DETAILS)

CONC 109.94' LT
7+91.50

CONC 109.93' LT
7+88.49

CONC 64.00' RT
1000+50.00

CONC 75.79' RT
1000+44.45

CONC 41.00' RT
FOUNDATION

CONC 41.00' RT
FOUNDATION

CONC 41.00' RT
FOUNDATION

CONC 41.00' RT
FOUNDATION

CONC 41.00' RT
FOUNDATION

CONC 41.00' RT
FOUNDATION

CONC 41.00' RT
FOUNDATION

CONC 41.00' RT
FOUNDATION

CONC 41.00' RT
FOUNDATION

CONC 41.00' RT
FOUNDATION

CONC 41.00' RT
FOUNDATION

CONC 41.00' RT
FOUNDATION

CONC 41.00' RT
FOUNDATION

p:\p\proj\com\dot\illinois\gov\p\DOT\Documents\DOT_Offices\Q1str1st_6\Prj\res\0572083\Consul\enData\Kl\Ingrae-2019-08-7_Submittal\0572083-ent-plan09.dgn

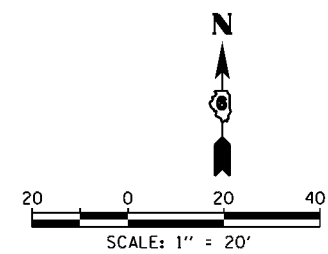
KLINGNER & ASSOCIATES, P.C.
Engineers • Architects • Surveyors
616 N. 24TH ST. QUINCY, ILLINOIS 62301 217.223.3670
STATE OF ILLINOIS DESIGN FIRM NO. 164-2739

USER NAME = jackce	DESIGNED -	REVISED -
PLOT SCALE = 48.0000' / in.	DRAWN -	REVISED -
PLOT DATE = 10/18/2019	CHECKED -	REVISED -
	DATE -	REVISED -

STATE OF ILLINOIS
DEPARTMENT OF TRANSPORTATION

PLAN SHEET
US 54 / IL 106 (EAST WASHINGTON ST.)
SCALE: 1" = 20'
SHEET 9 OF 19 SHEETS
STA. 11+00 TO STA. 1002+00

F.A.P. RTE.	SECTION	COUNTY	TOTAL SHEETS	SHEET NO.
321	(20,107) R5-8, ADA	PIKE	181	47
CONTRACT NO. 72H83				
ILLINOIS FED. AID PROJECT				



CASEY'S GI

CASEY'S RETAIL COMPANY
54-074-03

NATIONAL RETAIL PROPERTIES, LP
105 SOUTH JACKSON ST.
54-073-04

UNITED COMMUNITY BANK
1 PROFESSIONAL PLAZA
54-073-08, 09,10

PHILLIP A. & SAMUEL F. GIGER,
302 E. WASHINGTON ST.
54-075-05

RAYMOND & JUDY
DAVENPORT
306 E. WASHINGTON ST.
54-075-06

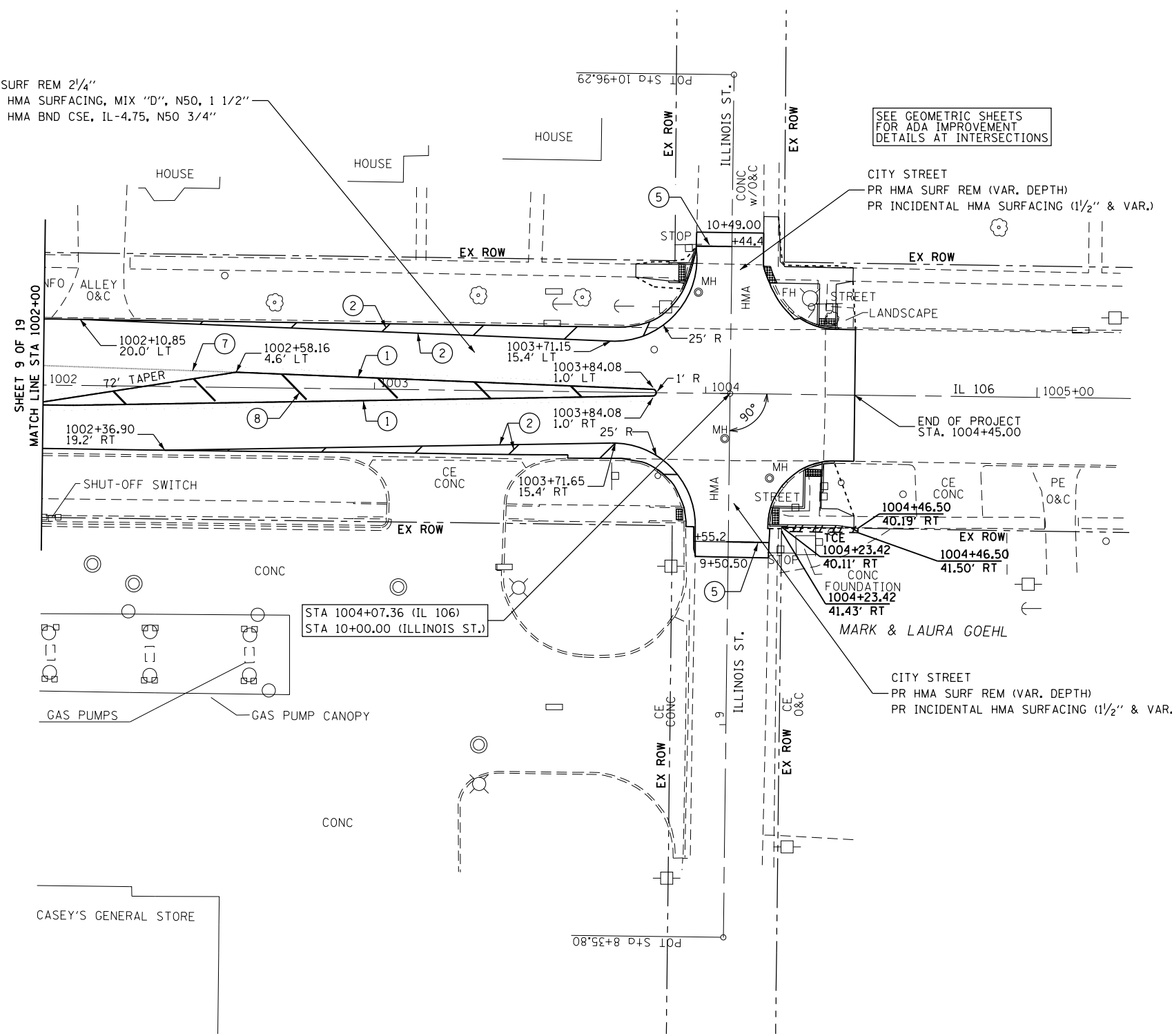
STA 00+09.10 (US 54/N. JACKSON ST.)
POT STA 1000+09.30 (IL 106)

MATCH LINE STA 1002+00
SHEET 10 OF 19

SCALE: 1" = 20'

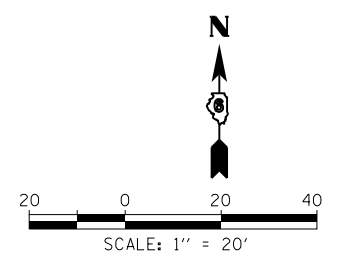
PAVEMENT MARKING LEGEND	
①	MODIFIED URETHANE, LINE 5" (DOUBLE SOLID YELLOW)
②	MODIFIED URETHANE, LINE 6" (SOLID WHITE)
③	MODIFIED URETHANE, 5" YELLOW (30' SKIP, 10' DASH)
④	MODIFIED URETHANE, LINE 5" (SOLID YELLOW)
⑤	PREFORMED PLASTIC, TYPE B-INLAID, 24" WHITE-SOLID (STOP BAR)
⑥	PREFORMED PLASTIC, TYPE B-INLAID, WHITE-LEFT TURN ARROW (LARGE)
⑦	MODIFIED URETHANE, LINE 5" WHITE (6' SKIP, 2' DASH)
⑧	MODIFIED URETHANE, 12" SOLID YELLOW (DIAGONALS @ 15' SPACING)
⑨	PREFORMED PLASTIC, TYPE B-INLAID, WHITE-HANDICAPPED SYMBOL
⑩	MODIFIED URETHANE, LINE 12" SOLID WHITE
▷	PR RAISED REFLECTIVE PAVEMENT MARKERS, ONE-WAY CRYSTAL
▶	PR RAISED REFLECTIVE PAVEMENT MARKERS, ONE-WAY AMBER
◆	PR RAISED REFLECTIVE PAVEMENT MARKERS, TWO-WAY AMBER

PR HMA SURF REM 2/4"
 PR POLY HMA SURFACING, MIX "D", N50, 1 1/2"
 PR POLY HMA BND CSE, IL-4.75, N50 3/4"



SEE GEOMETRIC SHEETS
 FOR ADA IMPROVEMENT
 DETAILS AT INTERSECTIONS

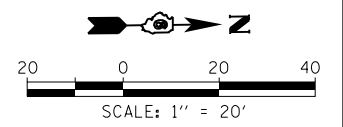
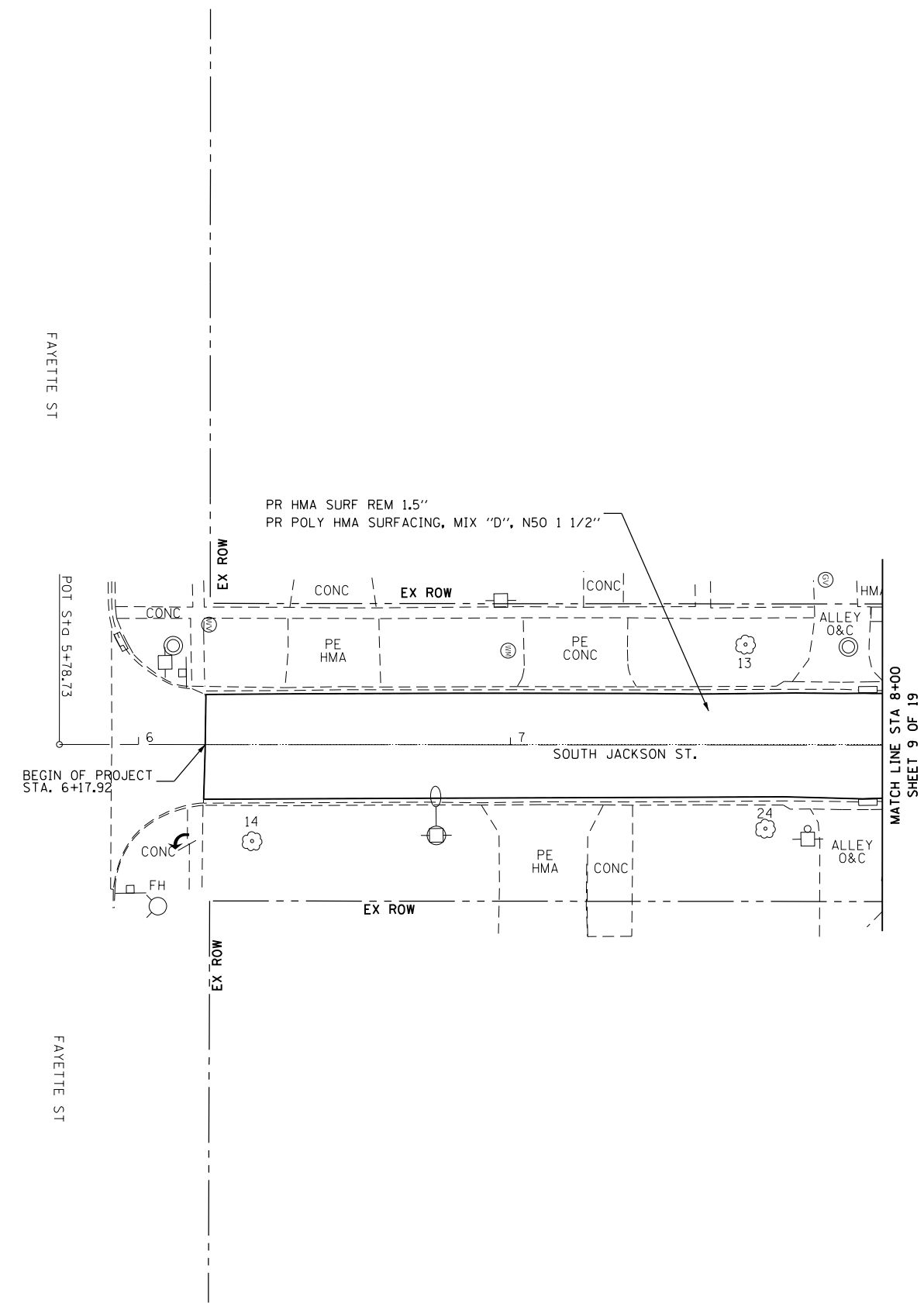
MARK & LAURA GOEHL



p:\planning\com\dot\illinois\gov\p\w\dot\Documents\IDOT_Offices\District_6\Projects\0672H83\ConsultantData\X\Ingrne\2019-08-7_Submittal\0672H83-ent-plan10.dgn

KLINGNER & ASSOCIATES, P.C. Engineers • Architects • Surveyors 616 N. 24TH ST. QUINCY, ILLINOIS 62301 217.223-3670 STATE OF ILLINOIS DESIGN FIRM NO. 184-2738	USER NAME = jackce PLOT SCALE = 40.0000' / in. PLOT DATE = 10/17/2019	DESIGNED - DRAWN - CHECKED - DATE -	REVISED - REVISED - REVISED - REVISED -	STATE OF ILLINOIS DEPARTMENT OF TRANSPORTATION	PLAN SHEET US 54 /IL 106 (EAST WASHINGTON ST.)	F.A.P. RTE. 321 SECTION (20,107) RS-8, ADA COUNTY PIKE TOTAL SHEETS 181 SHEET NO. 48 CONTRACT NO. 72H83	SCALE: 1"=20' SHEET 10 OF 19 SHEETS STA. 1002+00 TO STA. 1004+45	ILLINOIS FED. AID PROJECT
	ILLINOIS FED. AID PROJECT							

p:\planning\com\dot\illinois\gov\p\DOT\Documents\DOT_Offices\District_6\Projects\0672H83\ConsultantData\Klingner\2019-08-7_Submittal\0672H83-ent-plan1.dgn



KLINGNER & ASSOCIATES, P.C.
 Engineers • Architects • Surveyors
 616 N. 24TH ST. QUINCY, ILLINOIS 62301 217.223.3670
 STATE OF ILLINOIS DESIGN FIRM NO. 184-2738

USER NAME = jackce	DESIGNED -	REVISED -
PLOT SCALE = 40.0000' / in.	DRAWN -	REVISED -
PLOT DATE = 10/17/2019	CHECKED -	REVISED -
	DATE -	REVISED -

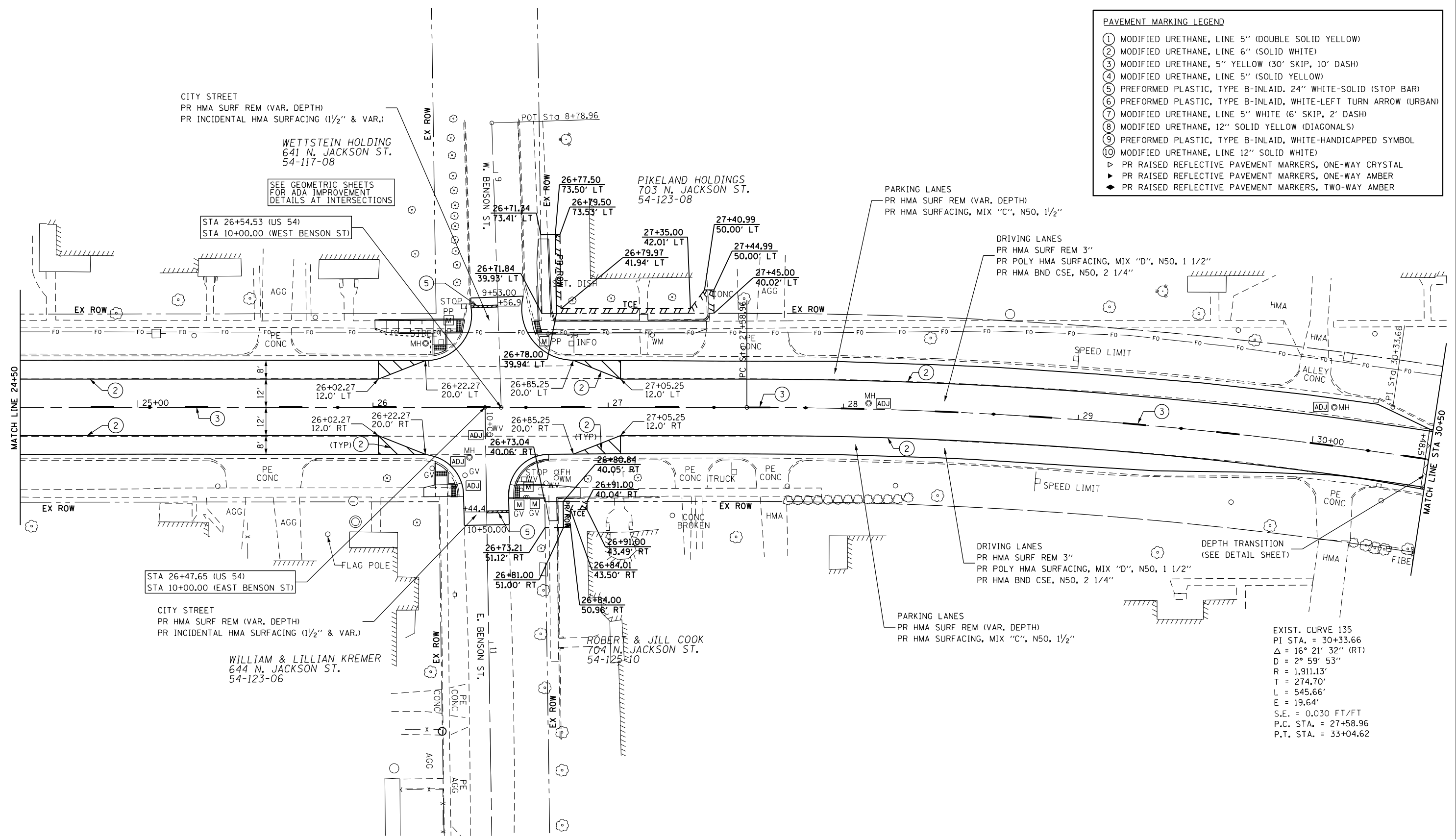
**STATE OF ILLINOIS
 DEPARTMENT OF TRANSPORTATION**

**PLAN SHEET
 SOUTH JACKSON STREET**

SCALE: 1"=20' SHEET 11 OF 19 SHEETS STA. 6+17.92 TO STA. 8+00

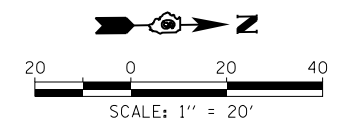
F.A.P. RTE.	SECTION	COUNTY	TOTAL SHEETS	SHEET NO.
321	(20,107) RS-8, ADA	PIKE	181	49
CONTRACT NO. 72H83				
ILLINOIS FED. AID PROJECT				

PAVEMENT MARKING LEGEND	
①	MODIFIED URETHANE, LINE 5" (DOUBLE SOLID YELLOW)
②	MODIFIED URETHANE, LINE 6" (SOLID WHITE)
③	MODIFIED URETHANE, 5" YELLOW (30' SKIP, 10' DASH)
④	MODIFIED URETHANE, LINE 5" (SOLID YELLOW)
⑤	PREFORMED PLASTIC, TYPE B-INLAID. 24" WHITE-SOLID (STOP BAR)
⑥	PREFORMED PLASTIC, TYPE B-INLAID, WHITE-LEFT TURN ARROW (URBAN)
⑦	MODIFIED URETHANE, LINE 5" WHITE (6' SKIP, 2' DASH)
⑧	MODIFIED URETHANE, 12" SOLID YELLOW (DIAGONALS)
⑨	PREFORMED PLASTIC, TYPE B-INLAID, WHITE-HANDICAPPED SYMBOL
⑩	MODIFIED URETHANE, LINE 12" SOLID WHITE)
▷	PR RAISED REFLECTIVE PAVEMENT MARKERS, ONE-WAY CRYSTAL
▶	PR RAISED REFLECTIVE PAVEMENT MARKERS, ONE-WAY AMBER
◆	PR RAISED REFLECTIVE PAVEMENT MARKERS, TWO-WAY AMBER



EXIST. CURVE 135
 PI STA. = 30+33.66
 $\Delta = 16^\circ 21' 32''$ (RT)
 $R = 2^\circ 59' 53''$
 $D = 1,911.13'$
 $T = 274.70'$
 $L = 545.66'$
 $E = 19.64'$
 $S.E. = 0.030$ FT/FT
 P.C. STA. = 27+58.96
 P.T. STA. = 33+04.62

REV. 1-7-2020



D:\08\files\080224\VD_29 - Pittsfield\CADD Sheets\2019\210_Revisions\Rev_0572H83-shr-plon16.dgn

KLINGNER & ASSOCIATES, P.C.
 Engineers • Architects • Surveyors
 616 N. 24TH ST. QUINCY, ILLINOIS 62301 217.223.3670
 STATE OF ILLINOIS DESIGN FIRM NO. 184-2738

USER NAME = cds	DESIGNED -	REVISED -
PLOT SCALE = 40.0000' / in.	DRAWN -	REVISED -
PLOT DATE = 12/19/2019	CHECKED -	REVISED -
	DATE -	REVISED -

**STATE OF ILLINOIS
 DEPARTMENT OF TRANSPORTATION**

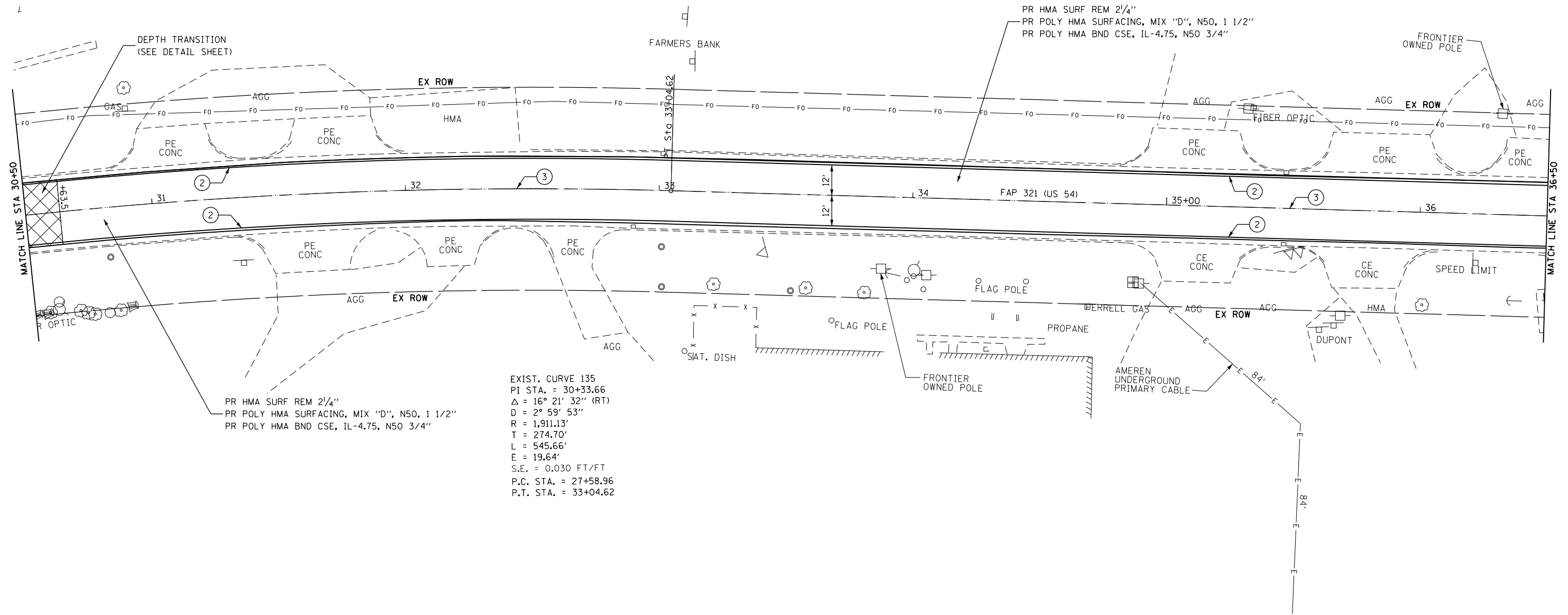
**PLAN SHEET
 US 54 (NORTH JACKSON ST.)**

SCALE: 1"=20' SHEET 16 OF 19 SHEETS STA. 24+50 TO STA. 30+50

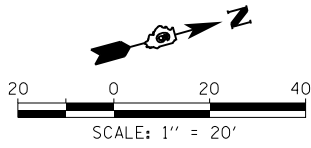
F.A.P. RTE.	SECTION	COUNTY	TOTAL SHEETS	SHEET NO.
321	(20,107) RS-8, ADA	PIKE	181	54
CONTRACT NO. 72H83				
ILLINOIS FED. AID PROJECT				

PAVEMENT MARKING LEGEND

- ① MODIFIED URETHANE, LINE 5" (DOUBLE SOLID YELLOW)
- ② MODIFIED URETHANE, LINE 6" (SOLID WHITE)
- ③ MODIFIED URETHANE, 5" YELLOW (30' SKIP, 10' DASH)
- ④ MODIFIED URETHANE, LINE 5" (SOLID YELLOW)
- ⑤ PREFORMED PLASTIC, TYPE B-INLAID, 24" WHITE-SOLID (STOP BAR)
- ⑥ PREFORMED PLASTIC, TYPE B-INLAID, WHITE-LEFT TURN ARROW (LARGE)
- ⑦ MODIFIED URETHANE, LINE 5" WHITE (6' SKIP, 2' DASH)
- ⑧ MODIFIED URETHANE, 12" SOLID YELLOW (DIAGONALS @ 15' SPACING)
- ⑨ PREFORMED PLASTIC, TYPE B-INLAID, WHITE-HANDICAPPED SYMBOL
- ⑩ MODIFIED URETHANE, LINE 12" SOLID WHITE
- ▷ PR RAISED REFLECTIVE PAVEMENT MARKERS, ONE-WAY CRYSTAL
- ▶ PR RAISED REFLECTIVE PAVEMENT MARKERS, ONE-WAY AMBER
- ◆ PR RAISED REFLECTIVE PAVEMENT MARKERS, TWO-WAY AMBER



EXIST. CURVE 135
 PI STA. = 30+33.66
 $\Delta = 16^\circ 21' 32''$ (RT)
 $D = 2^\circ 59' 53''$
 $R = 1,911.13'$
 $T = 274.70'$
 $L = 545.66'$
 $E = 19.64'$
 $S.E. = 0.030$ FT/FT
 P.C. STA. = 27+58.96
 P.T. STA. = 33+04.62



I:\Projects\2019\08-7_Submittal\0672H83-ent-plan17.dgn
 6:\Projects\0672H83\ConsultantData\Klingner\2019-08-7_Submittal\0672H83-ent-plan17.dgn
 p:\planning\com\dot\illinois\gov\p\DOT\Documents\DOT_Offices\Dist\6:\Projects\0672H83\ConsultantData\Klingner\2019-08-7_Submittal\0672H83-ent-plan17.dgn
 616 N. 24TH ST. QUINCY, ILLINOIS 62301 217.223-3670
 STATE OF ILLINOIS DESIGN FIRM NO. 184-2738

KLINGNER & ASSOCIATES, P.C.
 Engineers • Architects • Surveyors

USER NAME = jackce	DESIGNED -	REVISED -
PLOT SCALE = 40.0000' / in.	DRAWN -	REVISED -
PLOT DATE = 10/17/2019	CHECKED -	REVISED -
	DATE -	REVISED -

**STATE OF ILLINOIS
 DEPARTMENT OF TRANSPORTATION**

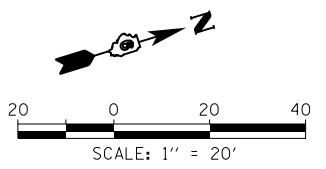
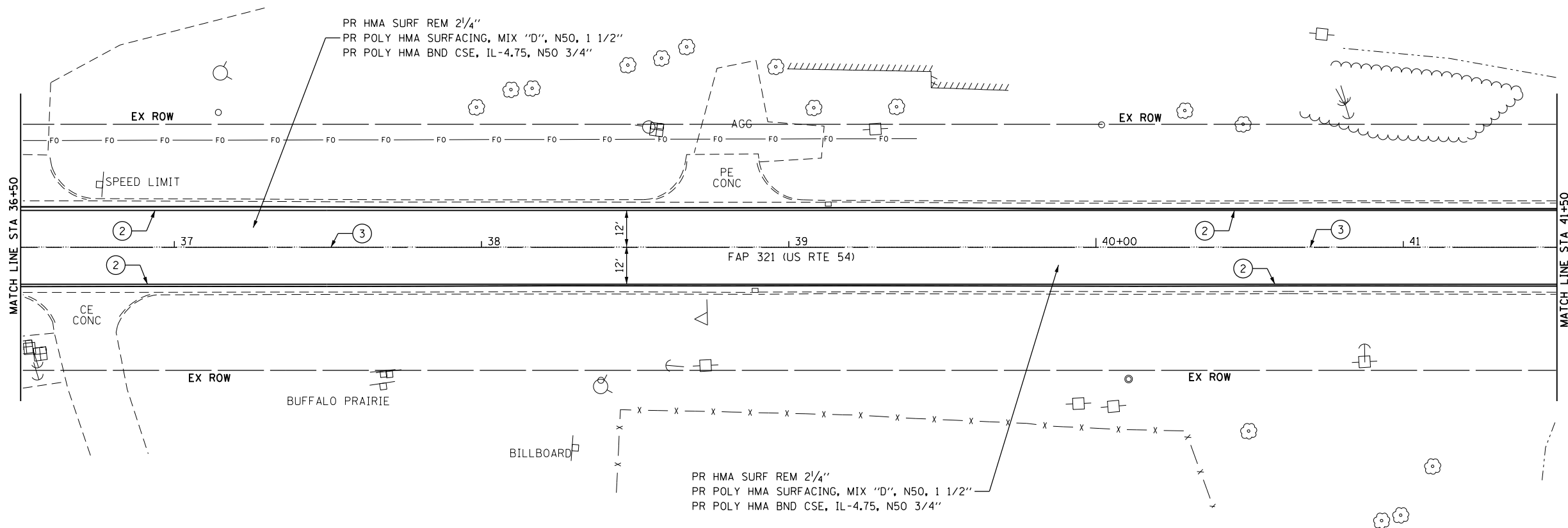
PLAN SHEET
US 54 / IL 107 (NORTH JACKSON ST.)
 SCALE: 1"=20' SHEET 17 OF 19 SHEETS STA. 30+50 TO STA. 36+50

F.A.P. RTE.	SECTION	COUNTY	TOTAL SHEETS	SHEET NO.
321	(20,107) RS-8, ADA	PIKE	181	55
CONTRACT NO. 72H83				
ILLINOIS FED. AID PROJECT				

PAVEMENT MARKING LEGEND

- ① MODIFIED URETHANE, LINE 5" (DOUBLE SOLID YELLOW)
- ② MODIFIED URETHANE, LINE 6" (SOLID WHITE)
- ③ MODIFIED URETHANE, 5" YELLOW (30' SKIP, 10' DASH)
- ④ MODIFIED URETHANE, LINE 5" (SOLID YELLOW)
- ⑤ PREFORMED PLASTIC, TYPE B-INLAID, 24" WHITE-SOLID (STOP BAR)
- ⑥ PREFORMED PLASTIC, TYPE B-INLAID, WHITE-LEFT TURN ARROW (LARGE)
- ⑦ MODIFIED URETHANE, LINE 5" WHITE (6' SKIP, 2' DASH)
- ⑧ MODIFIED URETHANE, 12" SOLID YELLOW (DIAGONALS @ 15' SPACING)
- ⑨ PREFORMED PLASTIC, TYPE B-INLAID, WHITE-HANDICAPPED SYMBOL
- ⑩ MODIFIED URETHANE, LINE 12" SOLID WHITE

- ▷ PR RAISED REFLECTIVE PAVEMENT MARKERS, ONE-WAY CRYSTAL
- ▶ PR RAISED REFLECTIVE PAVEMENT MARKERS, ONE-WAY AMBER
- ◆ PR RAISED REFLECTIVE PAVEMENT MARKERS, TWO-WAY AMBER



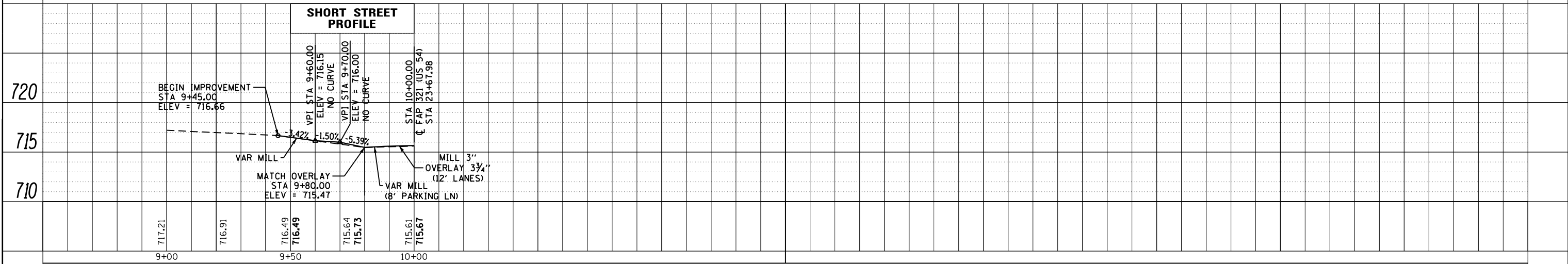
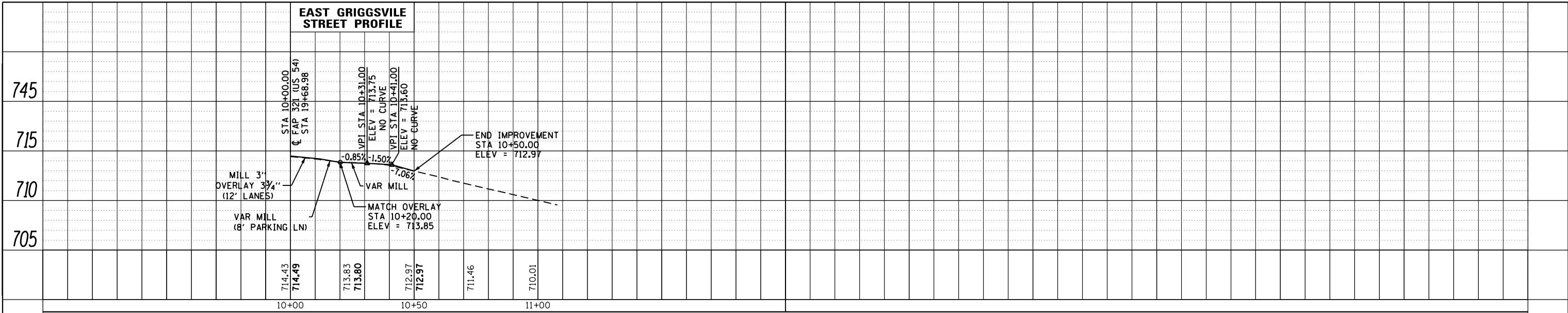
p:\planning\com\dot\illinois\gov\p\m\DOT\Documents\IDOT_Offices\District_6\Projects\0672H83\ConsultantData\X\Ingrae\2019-08-7_Submittal\0672H83-ent-plan18.dgn

KLINGNER & ASSOCIATES, P.C. <small>Engineers • Architects • Surveyors 616 N. 24TH ST. QUINCY, ILLINOIS 62301 217.223.3670 STATE OF ILLINOIS DESIGN FIRM NO. 184-2738</small>	USER NAME = jackce	DESIGNED -	REVISED -	STATE OF ILLINOIS DEPARTMENT OF TRANSPORTATION	PLAN SHEET US 54 (NORTH JACKSON ST.)	F.A.P. RTE. 321	SECTION (20,107) RS-8, ADA	COUNTY PIKE	TOTAL SHEETS 181	SHEET NO. 56
	PLOT SCALE = 40.0000' / in.	CHECKED -	REVISED -			SCALE: 1"=20'	SHEET 18 OF 19 SHEETS	STA. 36+50 TO STA. 41+50	CONTRACT NO. 72H83	
	PLOT DATE = 10/17/2019	DATE -	REVISED -							

PLAN	SURVEYED	DATE
NOTE BOOK NO.	PLOTTED	
	ALIGNMENT CHECKED	
	FIELD FILE NAME	

PROFILE	SURVEYED	DATE
NOTE BOOK NO.	GRADES CHECKED	
	STRUCTURE NOTED	
	CONSTRUCTION DATA	

p:\projects\057283\ConsultantData\11mots\p057283-7_Submittal\057283-7_Profile.ctb streets02.dgn
 6:\Projects\057283\ConsultantData\11mots\p057283-7_Submittal\057283-7_Profile.ctb streets02.dgn

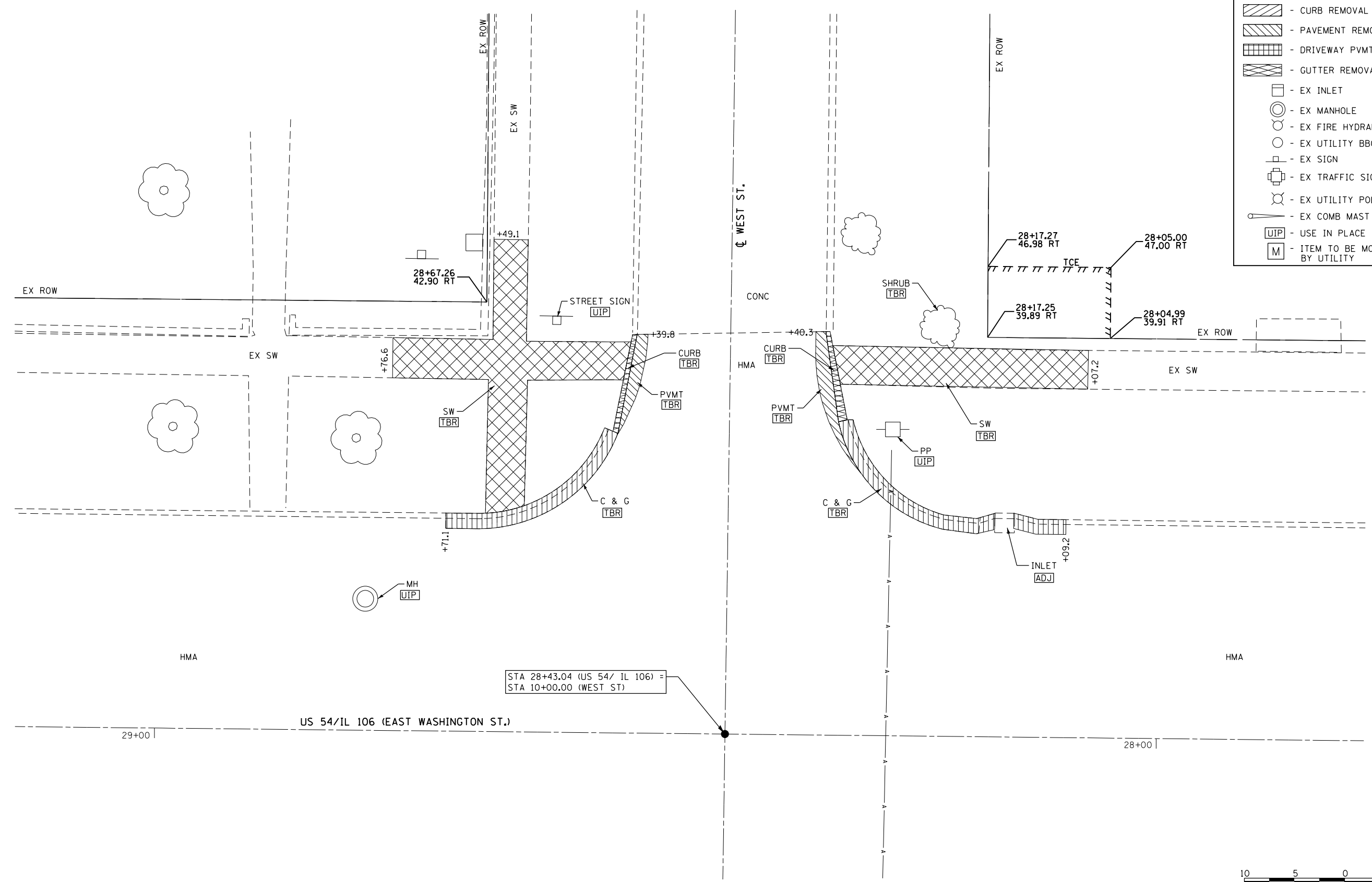


USER NAME = jackca	DESIGNED -	REVISED -
PLOT SCALE = 40.0000' / in.	DRAWN -	REVISED -
PLOT DATE = 10/17/2019	CHECKED -	REVISED -
	DATE -	REVISED -

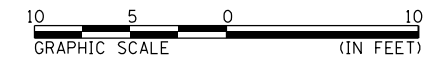
F.A.P. RTE.	SECTION	COUNTY	TOTAL SHEETS	SHEET NO.
321	(20,107) RS-8, ADA	PIKE	181	59
CONTRACT NO. 72H83				
ILLINOIS FED. AID PROJECT				



LEGEND	
	- SIDEWALK/STEP REMOVAL
	- CURB & GUTTER REMOVAL
	- CURB REMOVAL
	- PAVEMENT REMOVAL
	- DRIVEWAY PVMT REMOVAL
	- GUTTER REMOVAL
	- EX INLET
	- EX MANHOLE
	- EX FIRE HYDRANT
	- EX UTILITY BBOX
	- EX SIGN
	- EX TRAFFIC SIGNAL
	- EX UTILITY POLE
	- EX COMB MAST ARM
	- USE IN PLACE
	- ITEM TO BE MOVED BY UTILITY



STA 28+43.04 (US 54/ IL 106) =
STA 10+00.00 (WEST ST)



KLINGNER & ASSOCIATES, P.C.
Engineers • Architects • Surveyors
616 N. 24TH ST. QUINCY, ILLINOIS 62301 217.223.3670
STATE OF ILLINOIS DESIGN FIRM NO. 184-2738

USER NAME = jackce	DESIGNED -	REVISED -
PLOT SCALE = 10.0000' / in.	DRAWN -	REVISED -
PLOT DATE = 10/17/2019	CHECKED -	REVISED -
	DATE -	REVISED -

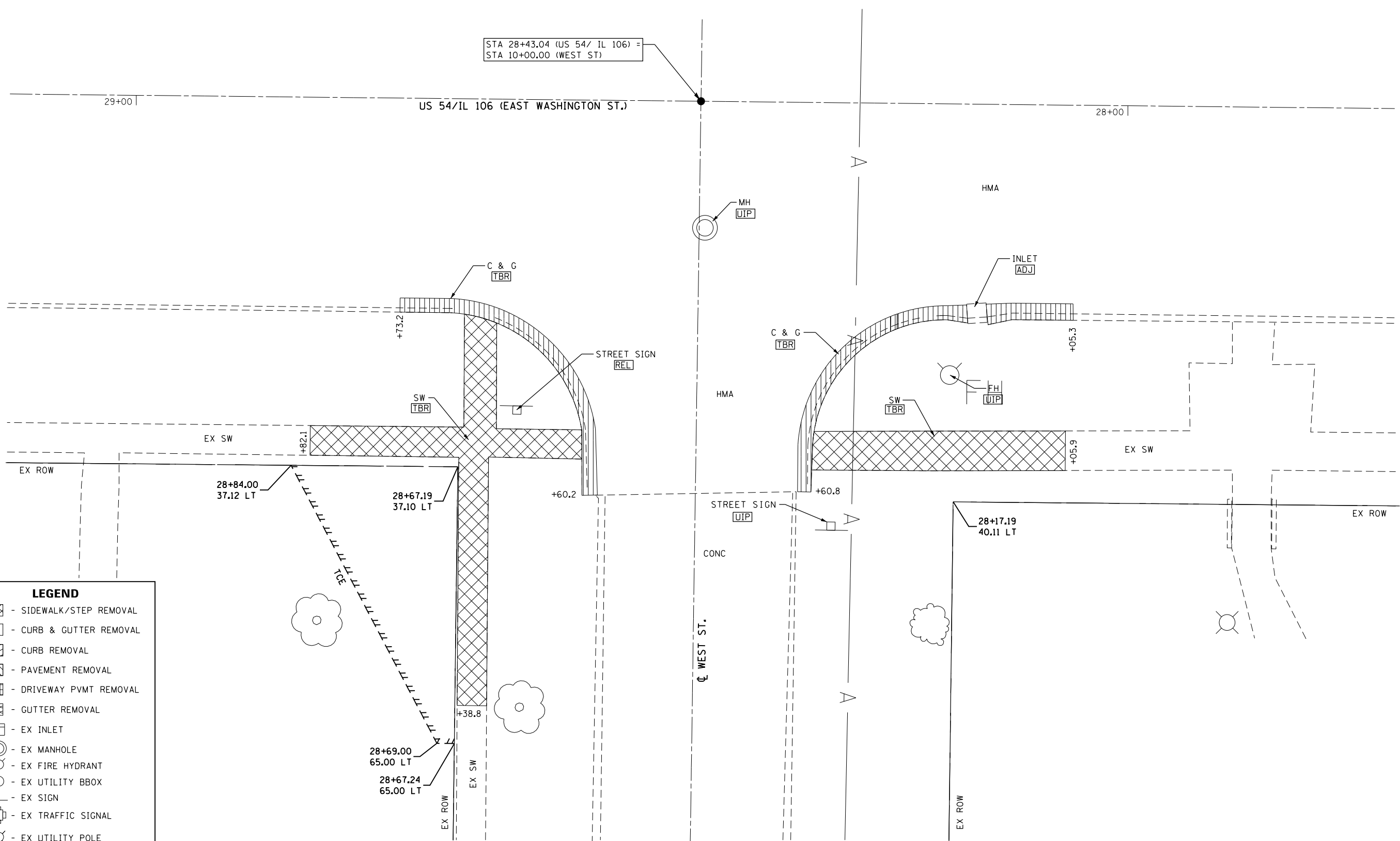
**STATE OF ILLINOIS
DEPARTMENT OF TRANSPORTATION**

**REMOVAL PLAN SHEET
WEST STREET /NW & NE QUADRANTS
US 54 /IL 106 (EAST WASHINGTON ST)**
SCALE: 1"=5' SHEET 1 OF 24 SHEETS STA. 27+80 TO STA. 29+13

F.A.P. RTE.	SECTION	COUNTY	TOTAL SHEETS	SHEET NO.
321	(20,107) RS-8, ADA	PIKE	181	60
CONTRACT NO. 72H83				
ILLINOIS FED. AID PROJECT				

p:\planning\com\dot\illinois\p\m\dot\Documents\DOT_Offices\Q\str\ct. 6\Projects\0672H83\ConsultantData\Klingner\2019-08-7_Submittal\0672H83-ent-Removals\01-West-St-01-NW-NE.dgn

p:\planning\com\dot\l\mots\gov\p\m\DOT\Documents\DOT_Offices\Q\str\ct_6\Projects\0672H83\Consultant\dot\l\mots\gov\p\m\DOT\Documents\DOT_Offices\Q\str\ct_6\Projects\0672H83\West-St-02-SW-SE.dgn



LEGEND	
	- SIDEWALK/STEP REMOVAL
	- CURB & GUTTER REMOVAL
	- CURB REMOVAL
	- PAVEMENT REMOVAL
	- DRIVEWAY PVMT REMOVAL
	- GUTTER REMOVAL
	- EX INLET
	- EX MANHOLE
	- EX FIRE HYDRANT
	- EX UTILITY BBOX
	- EX SIGN
	- EX TRAFFIC SIGNAL
	- EX UTILITY POLE
	- EX COMB MAST ARM
	- USE IN PLACE
	- ITEM TO BE MOVED BY UTILITY

KLINGNER & ASSOCIATES, P.C.
 Engineers • Architects • Surveyors
 616 N. 24TH ST. QUINCY, ILLINOIS 62301 217.223.3670
 STATE OF ILLINOIS DESIGN FIRM NO. 184-2738

USER NAME = jackce	DESIGNED -	REVISED -
PLOT SCALE = 10.0000' / in.	DRAWN -	REVISED -
PLOT DATE = 10/17/2019	CHECKED -	REVISED -
	DATE -	REVISED -

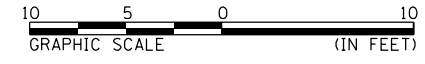
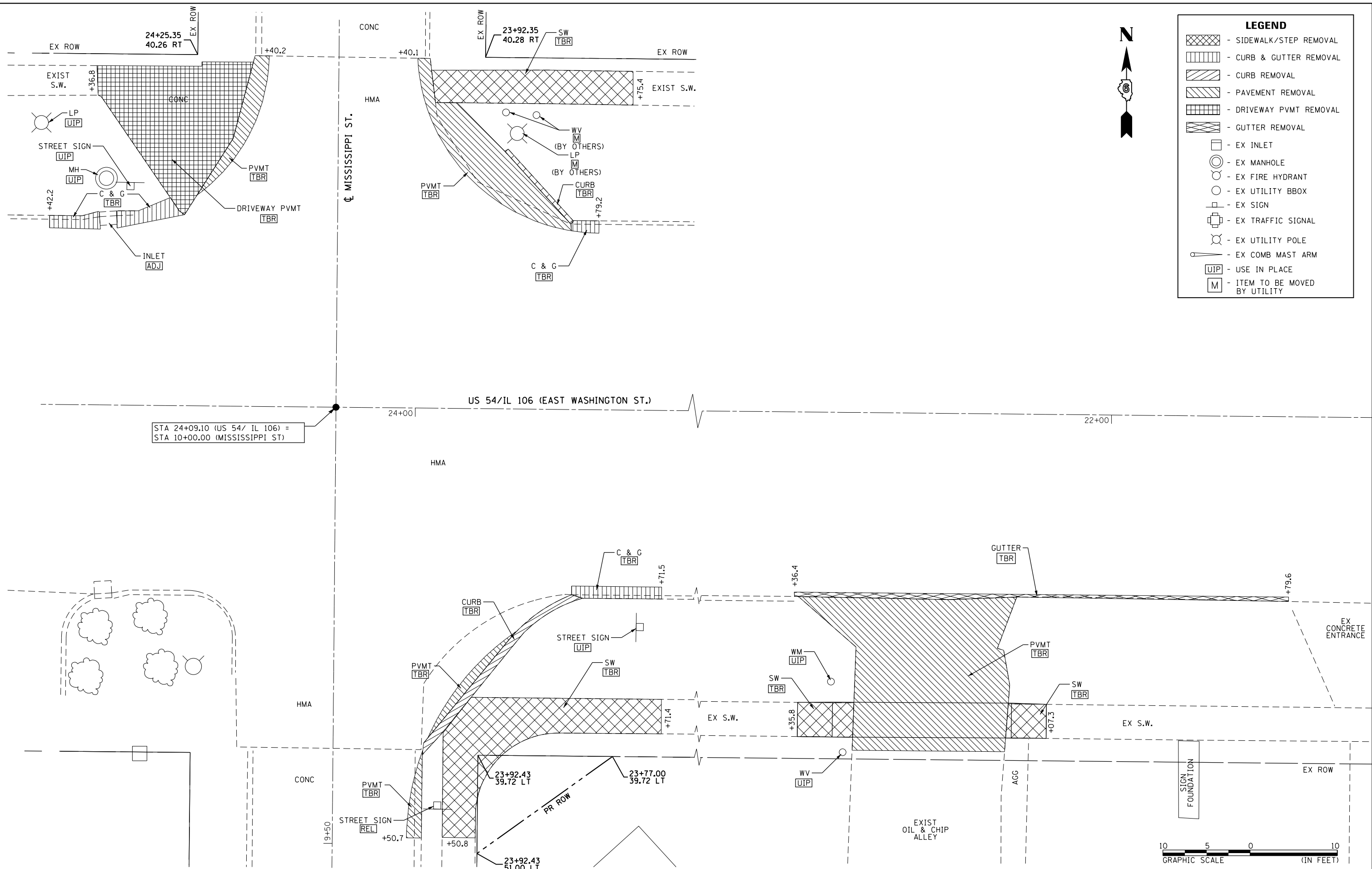
STATE OF ILLINOIS
DEPARTMENT OF TRANSPORTATION

REMOVAL PLAN SHEET
WEST STREET SW & SE QUADRANTS
US 54 / IL 106 (EAST WASHINGTON ST)

SCALE: 1"=5' SHEET 2 OF 24 SHEETS STA. 27+74 TO STA. 29+12

F.A.P. RTE.	SECTION	COUNTY	TOTAL SHEETS	SHEET NO.
321	(20,107) RS-8, ADA	PIKE	181	61
CONTRACT NO. 72H83				
ILLINOIS FED. AID PROJECT				

LEGEND	
	- SIDEWALK/STEP REMOVAL
	- CURB & GUTTER REMOVAL
	- CURB REMOVAL
	- PAVEMENT REMOVAL
	- DRIVEWAY PVMT REMOVAL
	- GUTTER REMOVAL
	- EX INLET
	- EX MANHOLE
	- EX FIRE HYDRANT
	- EX UTILITY BBOX
	- EX SIGN
	- EX TRAFFIC SIGNAL
	- EX UTILITY POLE
	- EX COMB MAST ARM
	- USE IN PLACE
	- ITEM TO BE MOVED BY UTILITY



I:\projects\0672h83\ConsultantData\X\Ingrne\2019-08-7 Submittal\0672h83-ent-Removal\0672h83-Mississippi-St-01.dgn
 6:\projects\0672h83\ConsultantData\X\Ingrne\2019-08-7 Submittal\0672h83-ent-Removal\0672h83-Mississippi-St-01.dgn
 616 N. 24TH ST. QUINCY, ILLINOIS 62301 217.223-3670
 STATE OF ILLINOIS DESIGN FIRM NO. 184-2738

KLINGNER & ASSOCIATES, P.C.
 Engineers • Architects • Surveyors
 616 N. 24TH ST. QUINCY, ILLINOIS 62301 217.223-3670
 STATE OF ILLINOIS DESIGN FIRM NO. 184-2738

USER NAME = jackce	DESIGNED -	REVISED -
PLOT SCALE = 10.0000' / in.	DRAWN -	REVISED -
PLOT DATE = 10/17/2019	CHECKED -	REVISED -
	DATE -	REVISED -

**STATE OF ILLINOIS
 DEPARTMENT OF TRANSPORTATION**

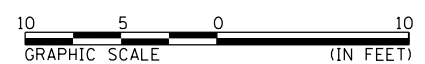
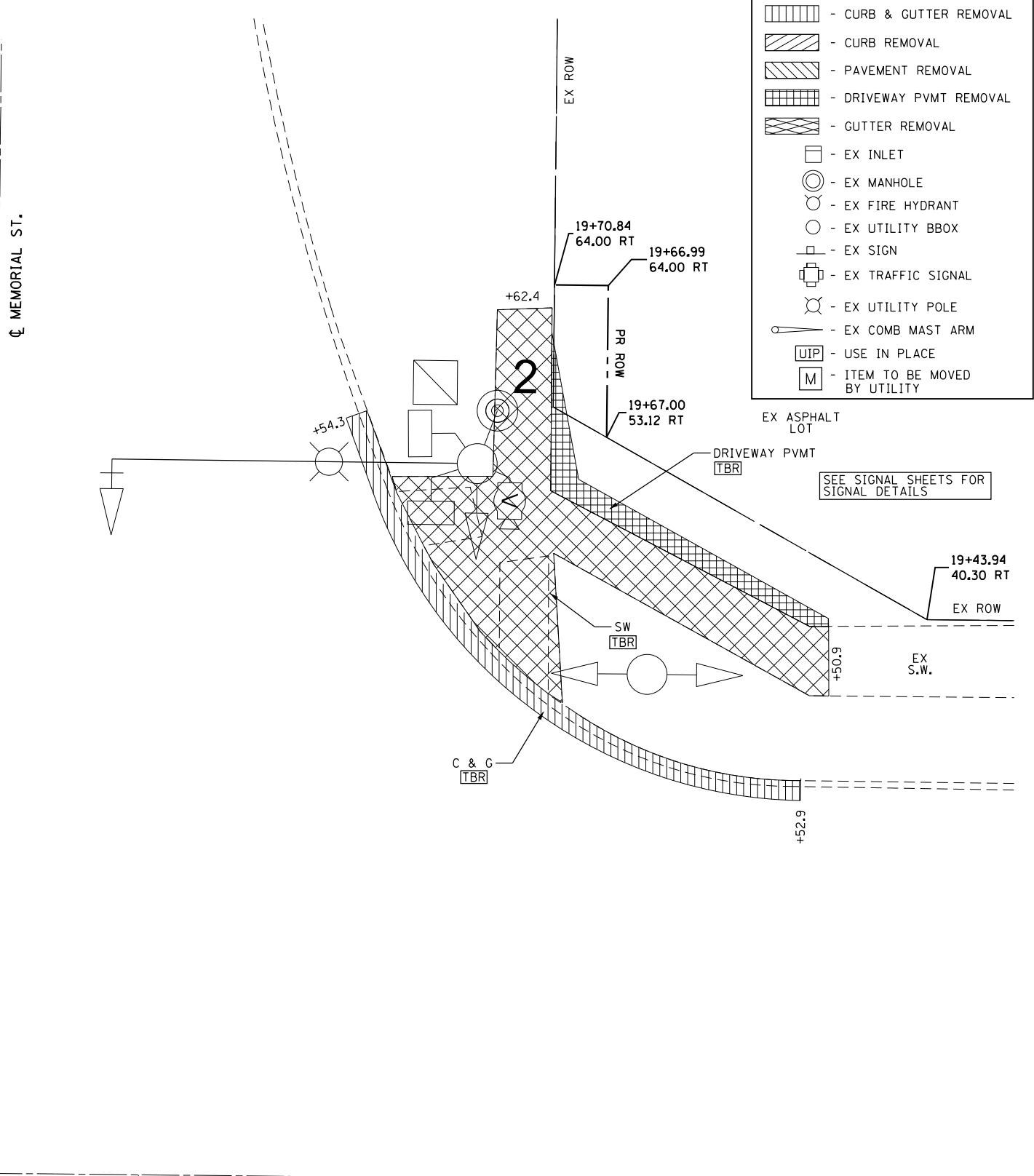
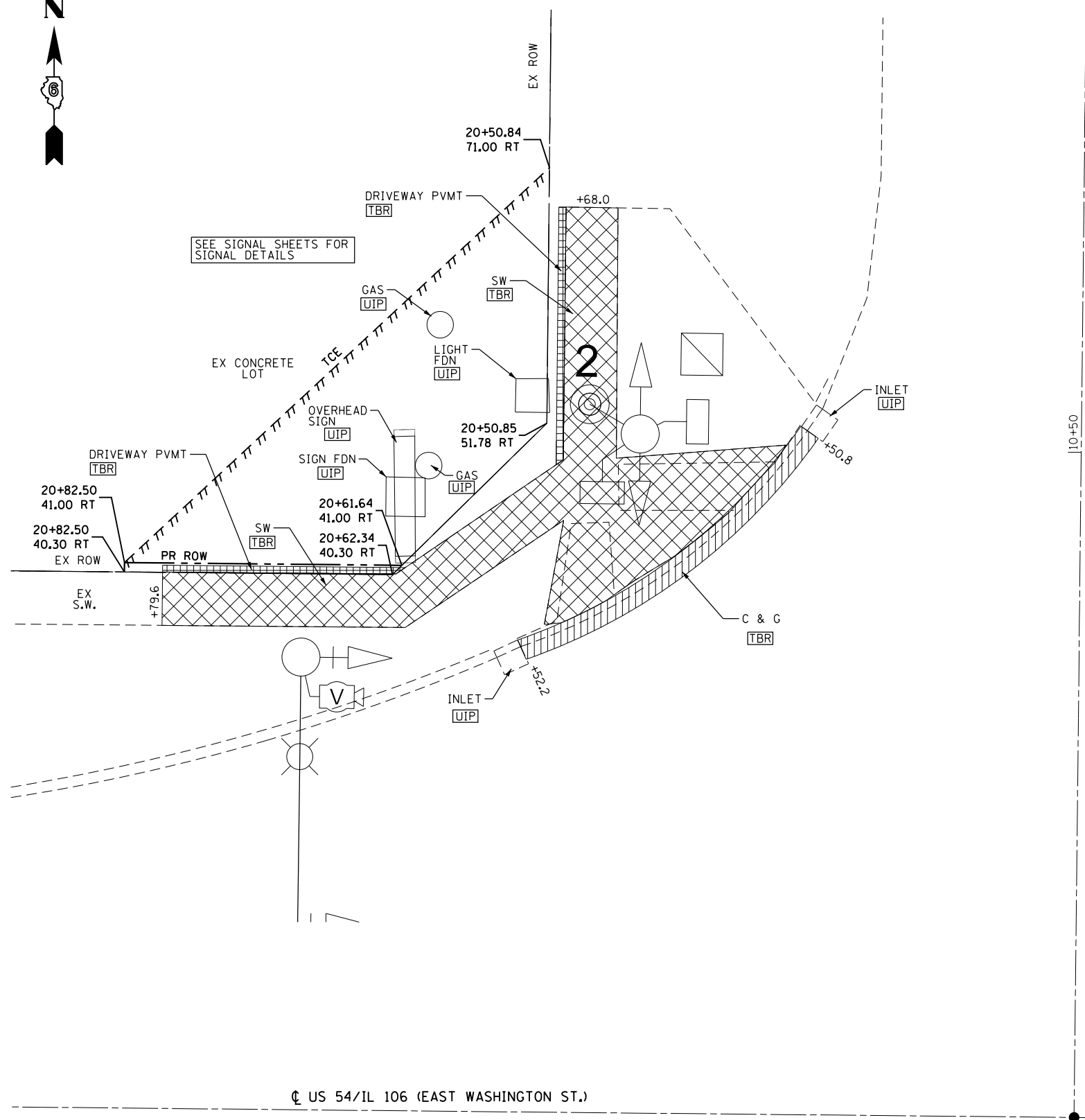
**REMOVAL PLAN SHEET
 MISSISSIPPI STREET /NW, NE, & SE QUADRANTS
 US 54 /IL 106 (EAST WASHINGTON ST)**

SCALE: 1"=5' SHEET 3 OF 24 SHEETS STA. 21+71 TO STA. 24+45

F.A.P. RTE.	SECTION	COUNTY	TOTAL SHEETS	SHEET NO.
321	(20,107) RS-8, ADA	PIKE	181	62
CONTRACT NO. 72H83				
ILLINOIS FED. AID PROJECT				



LEGEND	
	- SIDEWALK/STEP REMOVAL
	- CURB & GUTTER REMOVAL
	- CURB REMOVAL
	- PAVEMENT REMOVAL
	- DRIVEWAY PVMT REMOVAL
	- GUTTER REMOVAL
	- EX INLET
	- EX MANHOLE
	- EX FIRE HYDRANT
	- EX UTILITY BBOX
	- EX SIGN
	- EX TRAFFIC SIGNAL
	- EX UTILITY POLE
	- EX COMB MAST ARM
	- USE IN PLACE
	- ITEM TO BE MOVED BY UTILITY



KLINGNER & ASSOCIATES, P.C.
 Engineers • Architects • Surveyors
 616 N. 24TH ST. QUINCY, ILLINOIS 62301 217.223.3670
 STATE OF ILLINOIS DESIGN FIRM NO. 184-2738

USER NAME = jackce	DESIGNED -	REVISED -
PLOT SCALE = 10.0000' / in.	DRAWN -	REVISED -
PLOT DATE = 10/17/2019	CHECKED -	REVISED -
	DATE -	REVISED -

**STATE OF ILLINOIS
 DEPARTMENT OF TRANSPORTATION**

**REMOVAL PLAN SHEET
 MEMORIAL STREET NW & NE QUADRANTS
 US 54 /IL 106 (EAST WASHINGTON ST)**

SCALE: 1"=5' SHEET 4 OF 24 SHEETS STA. 19+39 TO STA. 20+90

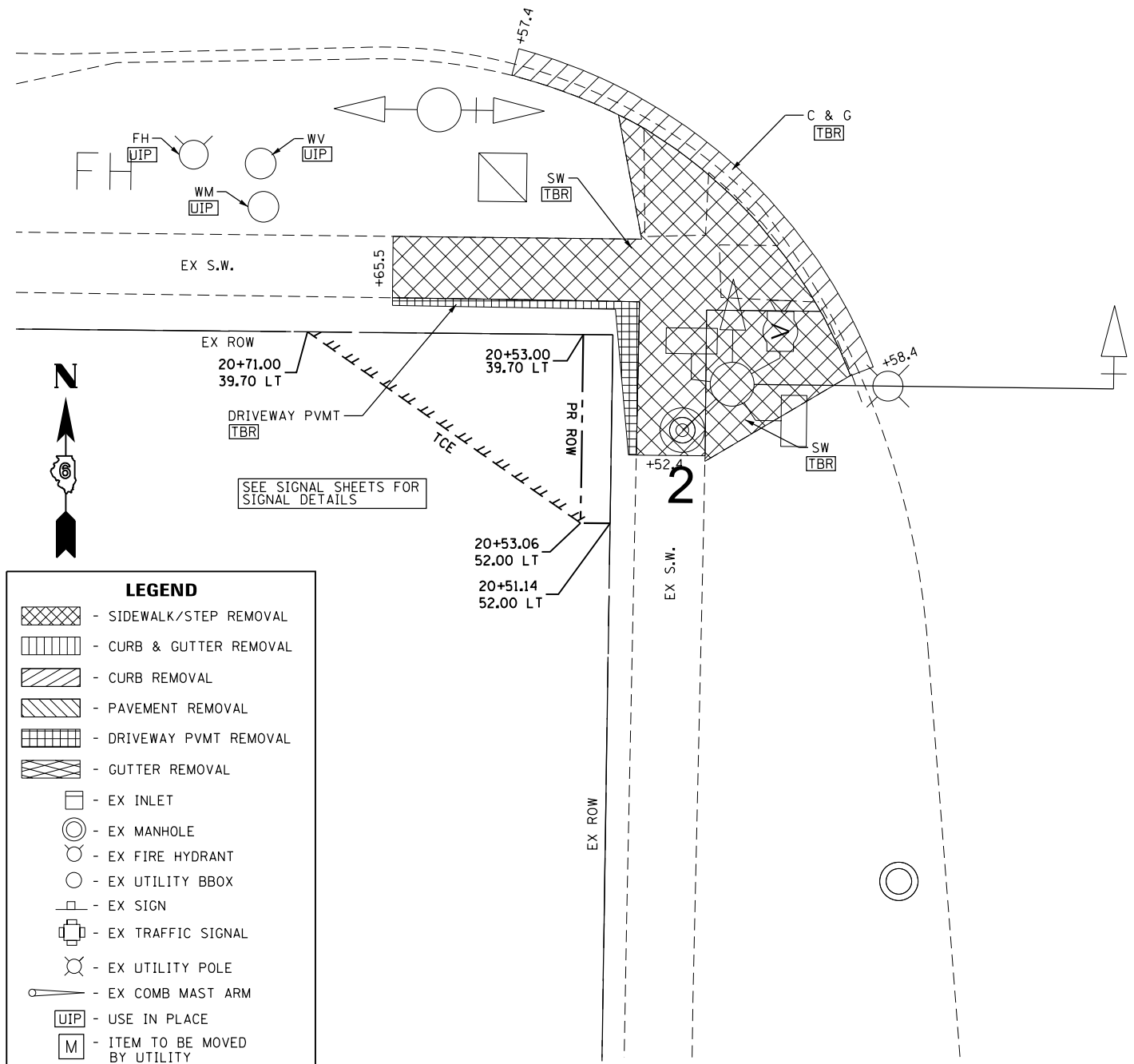
F.A.P. RTE.	SECTION	COUNTY	TOTAL SHEETS	SHEET NO.
321	(20,107) RS-8, ADA	PIKE	181	63
CONTRACT NO. 72H83				
ILLINOIS FED. AID PROJECT				

US 54/IL 106 (EAST WASHINGTON ST.)

STA 20+10.68 (US 54/ IL 106) =
STA 10+00.00 (MEMORIAL ST)

20+00

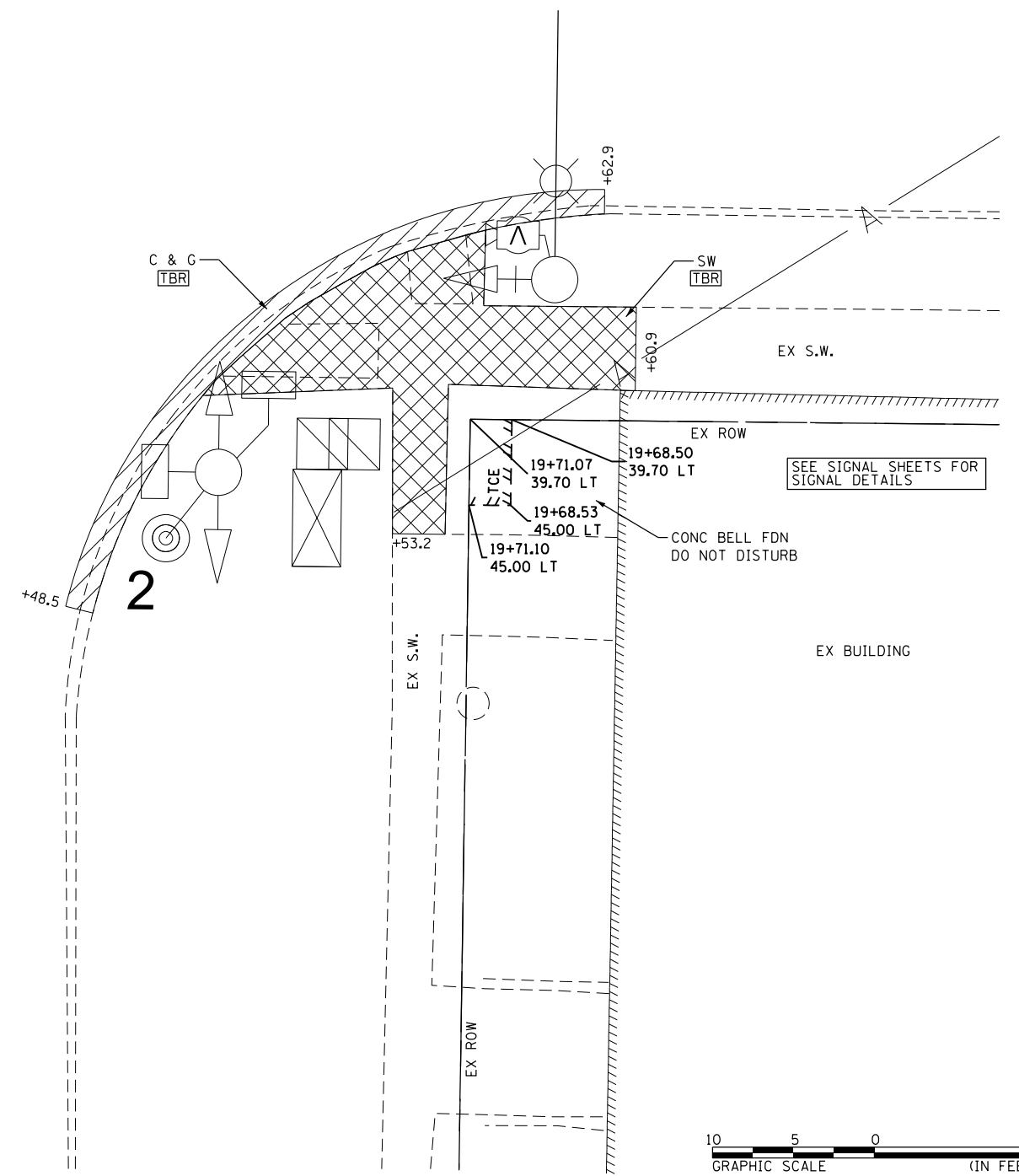
HMA



9+50

HMA

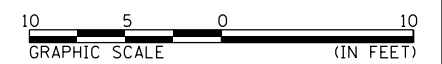
MEMORIAL ST.



SEE SIGNAL SHEETS FOR
SIGNAL DETAILS

CONC BELL FDN
DO NOT DISTURB

EX BUILDING



LEGEND	
	- SIDEWALK/STEP REMOVAL
	- CURB & GUTTER REMOVAL
	- CURB REMOVAL
	- PAVEMENT REMOVAL
	- DRIVEWAY PVMT REMOVAL
	- GUTTER REMOVAL
	- EX INLET
	- EX MANHOLE
	- EX FIRE HYDRANT
	- EX UTILITY BBOX
	- EX SIGN
	- EX TRAFFIC SIGNAL
	- EX UTILITY POLE
	- EX COMB MAST ARM
	- USE IN PLACE
	- ITEM TO BE MOVED BY UTILITY

p:\planning\com\dot\illinois\gov\p\DOT\Documents\DOT_Offices\Q\str\ct.6\Projects\0672H83\Consultant\DOT\Illinois\2019-08-7_Submittal\0672H83-ent\Removals\05-Memorial-St-02.dgn

KLINGNER & ASSOCIATES, P.C.
Engineers • Architects • Surveyors
616 N. 24TH ST. QUINCY, ILLINOIS 62301 217.223.3670
STATE OF ILLINOIS DESIGN FIRM NO. 184-2738

USER NAME = jackee	DESIGNED -	REVISED -
PLOT SCALE = 10.0000' / in.	DRAWN -	REVISED -
PLOT DATE = 10/17/2019	CHECKED -	REVISED -
	DATE -	REVISED -

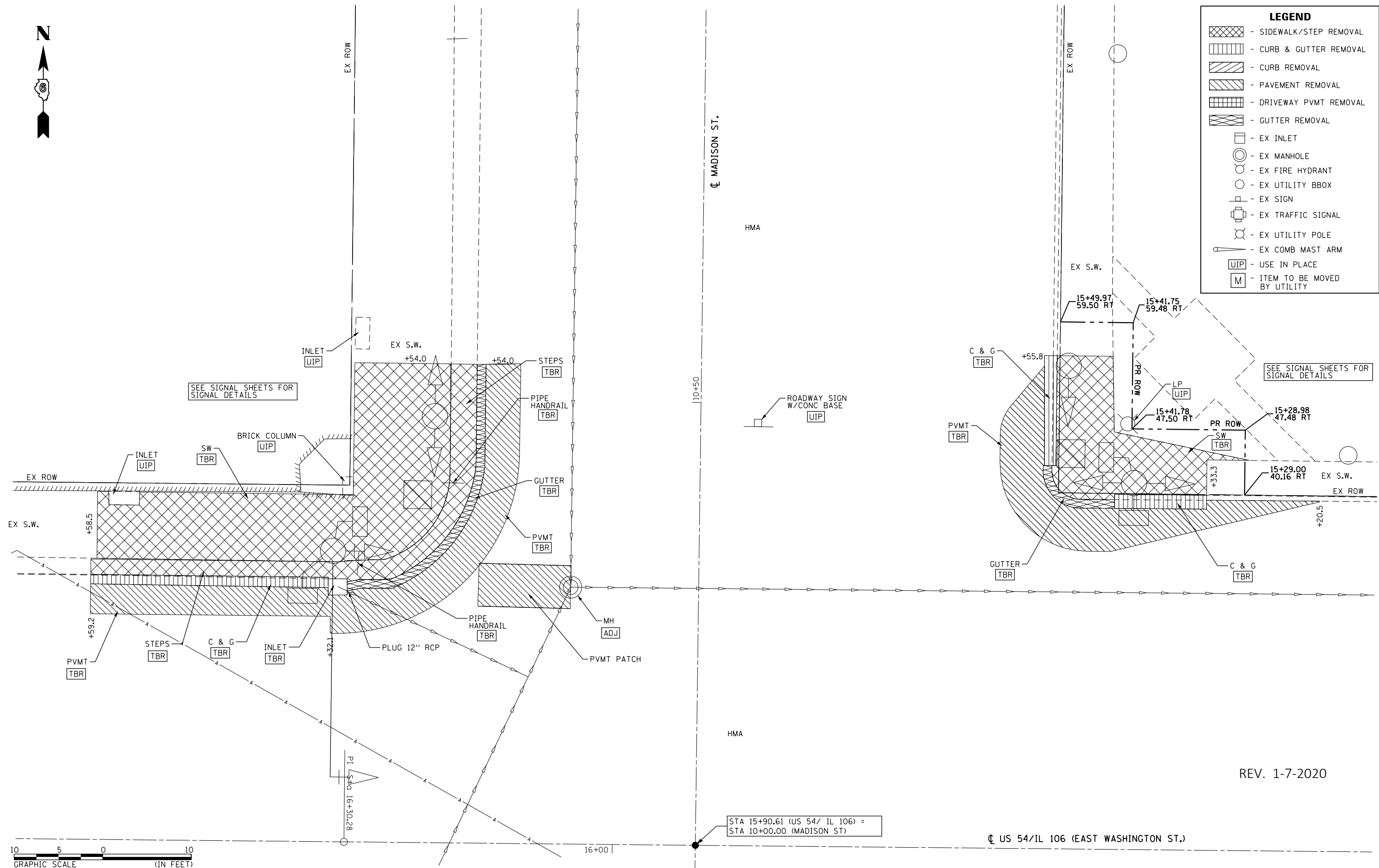
STATE OF ILLINOIS
DEPARTMENT OF TRANSPORTATION

REMOVAL PLAN SHEET
MEMORIAL STREET SW & SE QUADRANTS
US 54 /IL 106 (EAST WASHINGTON ST)
SCALE: 1"=5' SHEET 5 OF 24 SHEETS STA. 19+39 TO STA. 20+90

F.A.P. RTE.	SECTION	COUNTY	TOTAL SHEETS	SHEET NO.
321	(20,107) RS-8, ADA	PIKE	181	64
CONTRACT NO. 72H83				
ILLINOIS FED. AID PROJECT				



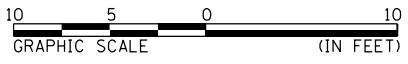
LEGEND	
	- SIDEWALK/STEP REMOVAL
	- CURB & GUTTER REMOVAL
	- CURB REMOVAL
	- PAVEMENT REMOVAL
	- DRIVEWAY PVMT REMOVAL
	- GUTTER REMOVAL
	- EX INLET
	- EX MANHOLE
	- EX FIRE HYDRANT
	- EX UTILITY BBOX
	- EX SIGN
	- EX TRAFFIC SIGNAL
	- EX UTILITY POLE
	- EX COMB MAST ARM
	- USE IN PLACE
	- ITEM TO BE MOVED BY UTILITY



SEE SIGNAL SHEETS FOR SIGNAL DETAILS

SEE SIGNAL SHEETS FOR SIGNAL DETAILS

STA 15+90.61 (US 54/ IL 106) = STA 10+00.00 (MADISON ST)



REV. 1-7-2020

KLINGNER & ASSOCIATES, P.C.
 Engineers • Architects • Surveyors
 616 N. 24TH ST. QUINCY, ILLINOIS 62301 217.223.3670
 STATE OF ILLINOIS DESIGN FIRM NO. 184-2738

USER NAME = cds	DESIGNED -	REVISED -
PLOT SCALE = 10.0000' / in.	DRAWN -	REVISED -
PLOT DATE = 12/19/2019	CHECKED -	REVISED -
	DATE -	REVISED -

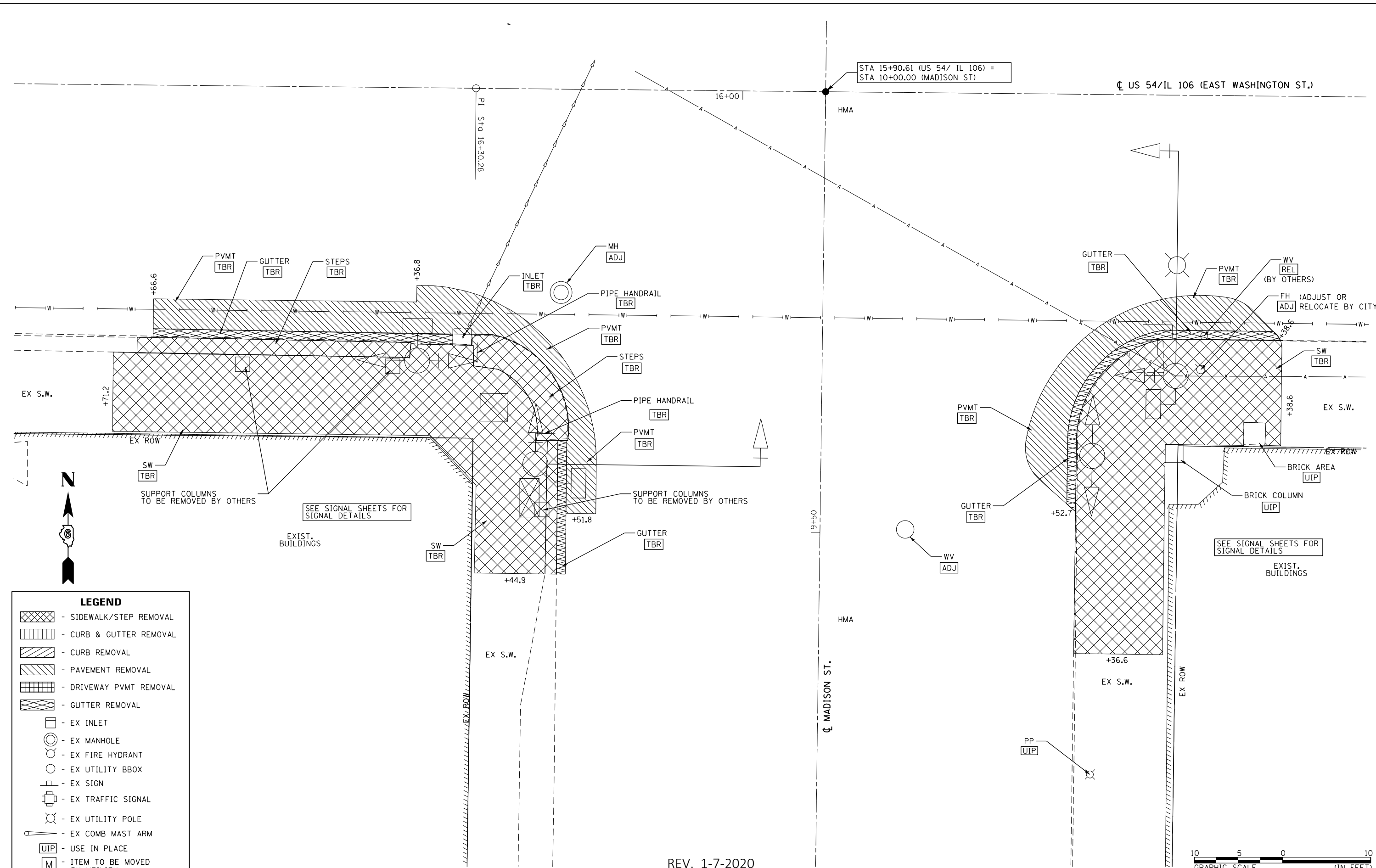
**STATE OF ILLINOIS
 DEPARTMENT OF TRANSPORTATION**

**REMOVAL PLAN SHEET
 MADISON STREET /NW & NE QUADRANTS
 US 54 /IL 106 (EAST WASHINGTON ST)**

SCALE: 1"=5' SHEET 6 OF 24 SHEETS STA. 15+15 TO STA. 16+67

F.A.P. RTE.	SECTION	COUNTY	TOTAL SHEETS	SHEET NO.
321	(20,107) RS-8, ADA	PIKE	181	65
CONTRACT NO. 72H83				

ILLINOIS FED. AID PROJECT



Q:\08\files\080224\VD_29 - Pittsfield\CADD Sheets\2019\12\10_Revisions\Rev_0572H83-sht-Removal\07-Madison-St-02.dgn

LEGEND	
	- SIDEWALK/STEP REMOVAL
	- CURB & GUTTER REMOVAL
	- CURB REMOVAL
	- PAVEMENT REMOVAL
	- DRIVEWAY PVMT REMOVAL
	- GUTTER REMOVAL
	- EX INLET
	- EX MANHOLE
	- EX FIRE HYDRANT
	- EX UTILITY BBOX
	- EX SIGN
	- EX TRAFFIC SIGNAL
	- EX UTILITY POLE
	- EX COMB MAST ARM
	- USE IN PLACE
	- ITEM TO BE MOVED BY UTILITY

REV. 1-7-2020

STATE OF ILLINOIS
DEPARTMENT OF TRANSPORTATION

REMOVAL PLAN SHEET
MADISON STREET / SW & SE QUADRANTS
US 54 / IL 106 (EAST WASHINGTON ST)

KLINGNER & ASSOCIATES, P.C.
 Engineers • Architects • Surveyors
 616 N. 24TH ST. QUINCY, ILLINOIS 62301 217.223.3670
 STATE OF ILLINOIS DESIGN FIRM NO. 184-2738

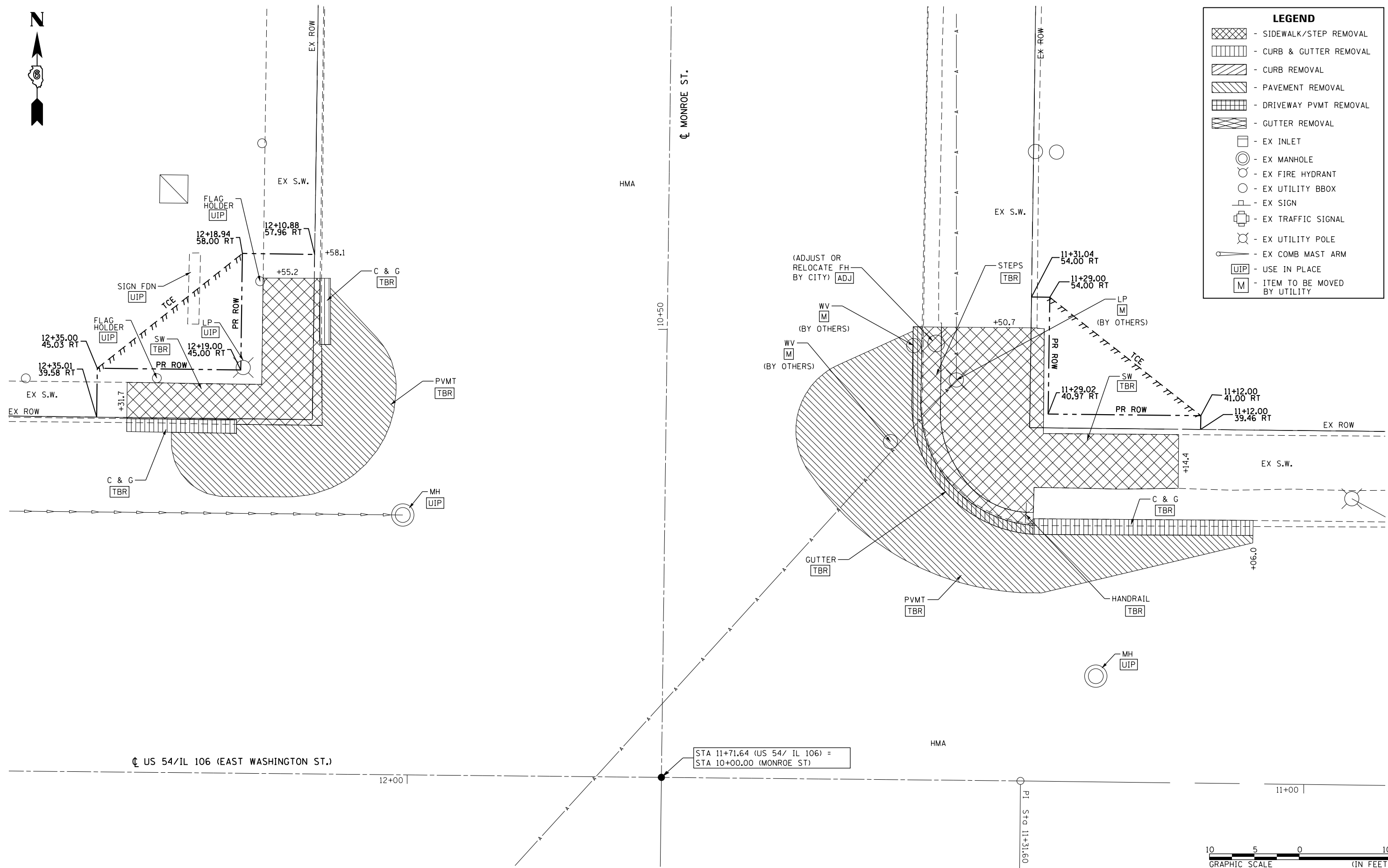
USER NAME = cds	DESIGNED -	REVISED -
PLOT SCALE = 10.0000' / in.	DRAWN -	REVISED -
PLOT DATE = 12/19/2019	CHECKED -	REVISED -
	DATE -	REVISED -

SCALE: 1"=5'	SHEET 7 OF 24 SHEETS	STA. 15+30 TO STA. 16+82
--------------	----------------------	--------------------------

F.A.P. RTE. 321	SECTION (20,107) RS-8, ADA	COUNTY PIKE	TOTAL SHEETS 181	SHEET NO. 66
CONTRACT NO. 72H83				
ILLINOIS FED. AID PROJECT				



LEGEND	
	- SIDEWALK/STEP REMOVAL
	- CURB & GUTTER REMOVAL
	- CURB REMOVAL
	- PAVEMENT REMOVAL
	- DRIVEWAY PVMT REMOVAL
	- GUTTER REMOVAL
	- EX INLET
	- EX MANHOLE
	- EX FIRE HYDRANT
	- EX UTILITY BBOX
	- EX SIGN
	- EX TRAFFIC SIGNAL
	- EX UTILITY POLE
	- EX COMB MAST ARM
	- USE IN PLACE
	- ITEM TO BE MOVED BY UTILITY



p:\planning\com\dot\illinois\gov\p\m\DOT\Documents\IDOT_Offices\Dist\ret.6\Projects\0672H83\Consultant\DOT\Klingner\2019-08-7_Submittal\0672H83-ent-Removals\08-Monroe-St-01.dgn

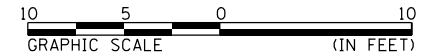
KLINGNER & ASSOCIATES, P.C.
 Engineers • Architects • Surveyors
 616 N. 24TH ST. QUINCY, ILLINOIS 62301 217.223.3670
 STATE OF ILLINOIS DESIGN FIRM NO. 184-2738

USER NAME = jackca	DESIGNED -	REVISED -
PLOT SCALE = 10.0000' / in.	DRAWN -	REVISED -
PLOT DATE = 10/17/2019	CHECKED -	REVISED -
	DATE -	REVISED -

STATE OF ILLINOIS
DEPARTMENT OF TRANSPORTATION

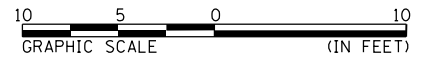
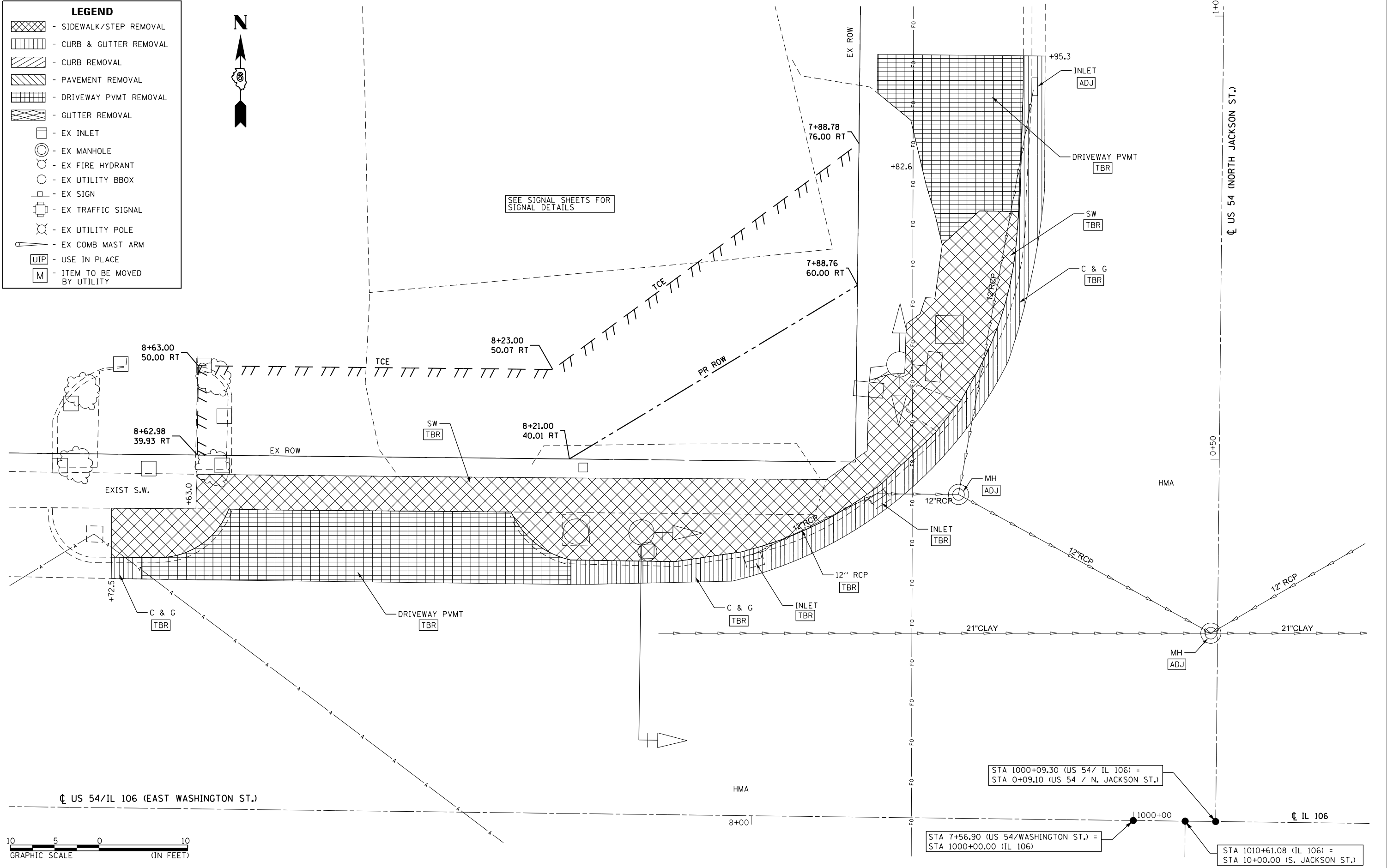
REMOVAL PLAN SHEET
MONROE STREET /NW & NE QUADRANTS
US 54 /IL 106 (EAST WASHINGTON ST)
 SCALE: 1"=5' SHEET 8 OF 24 SHEETS STA. 10+91 TO STA. 12+45

F.A.P. RTE.	SECTION	COUNTY	TOTAL SHEETS	SHEET NO.
321	(20,107) RS-8, ADA	PIKE	181	67
CONTRACT NO. 72H83				
ILLINOIS FED. AID PROJECT				



LEGEND

[Cross-hatched box]	- SIDEWALK/STEP REMOVAL
[Vertical lines box]	- CURB & GUTTER REMOVAL
[Diagonal lines box]	- CURB REMOVAL
[Horizontal lines box]	- PAVEMENT REMOVAL
[Grid box]	- DRIVEWAY PVMT REMOVAL
[Diagonal lines box]	- GUTTER REMOVAL
[Square with circle]	- EX INLET
[Circle with cross]	- EX MANHOLE
[Circle with dot]	- EX FIRE HYDRANT
[Circle with X]	- EX UTILITY BBOX
[Square with T]	- EX SIGN
[Square with T]	- EX TRAFFIC SIGNAL
[Circle with X]	- EX UTILITY POLE
[Circle with T]	- EX COMB MAST ARM
[Box with U]	- USE IN PLACE
[Box with M]	- ITEM TO BE MOVED BY UTILITY



SEE SIGNAL SHEETS FOR SIGNAL DETAILS

STA 1000+09.30 (US 54/ IL 106) = STA 0+09.10 (US 54 / N. JACKSON ST.)

STA 7+56.90 (US 54/WASHINGTON ST.) = STA 1000+00.00 (IL 106)

STA 1010+61.08 (IL 106) = STA 10+00.00 (S. JACKSON ST.)

C:\p\lancom\dot\1\mets\gov\FMIDOT\Documents\IDOT_Offices\District_6\Projects\0672H83\ConsultantData\Klingner\2019-08-7_Submittal\0672H83-ent-Removals\10-Jackson-St-01.dgn

KLINGNER & ASSOCIATES, P.C.
 Engineers • Architects • Surveyors
 616 N. 24TH ST. QUINCY, ILLINOIS 62301 217.223.3670
 STATE OF ILLINOIS DESIGN FIRM NO. 184-2738

USER NAME = jackce	DESIGNED -	REVISED -
PLOT SCALE = 10.0000' / in.	DRAWN -	REVISED -
PLOT DATE = 10/17/2019	CHECKED -	REVISED -
	DATE -	REVISED -

**STATE OF ILLINOIS
DEPARTMENT OF TRANSPORTATION**

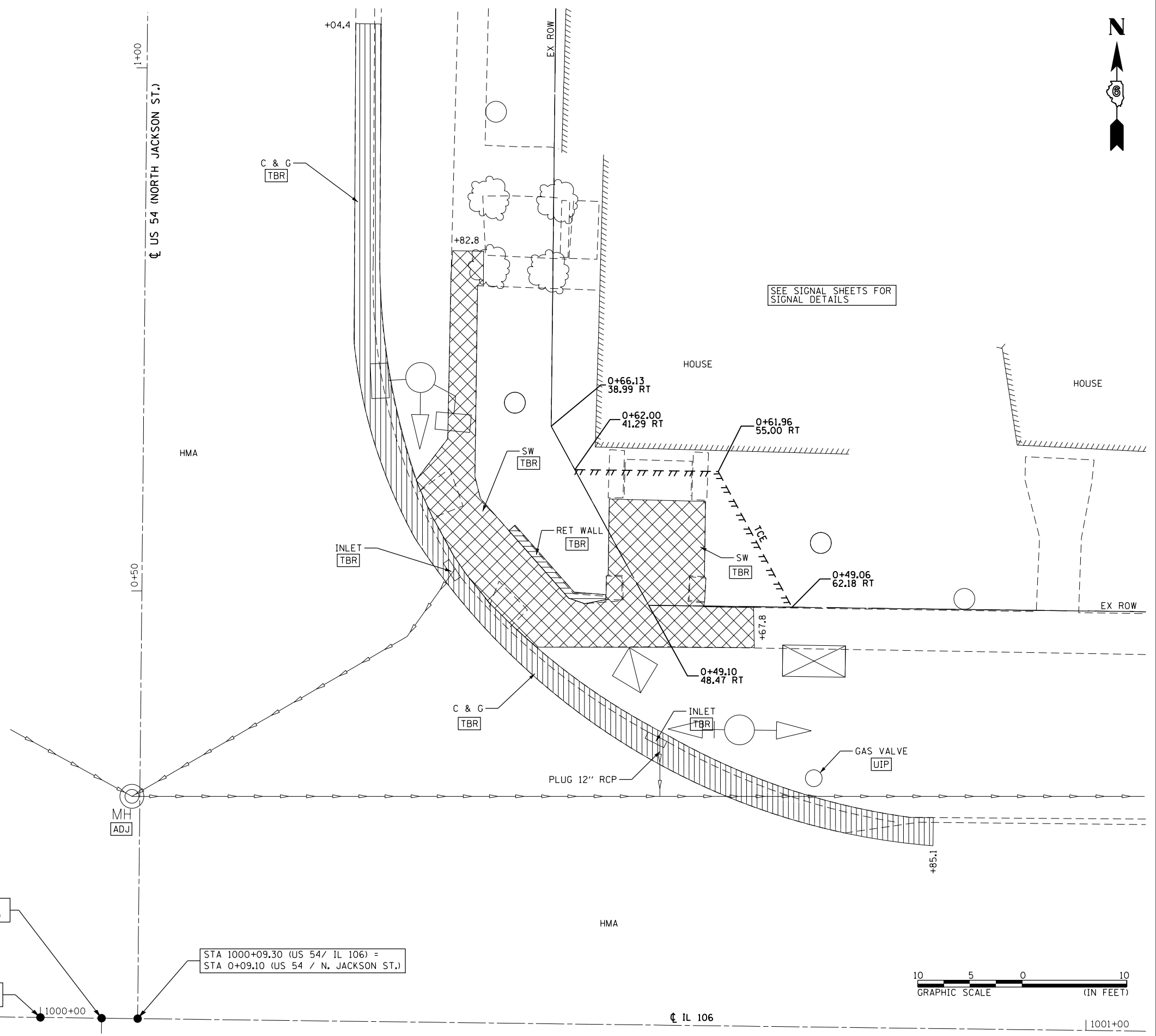
**REMOVAL PLAN SHEET
JACKSON STREET/NW QUADRANT
US 54 /IL 106 (EAST WASHINGTON ST)**

SCALE: 1"=5' SHEET 10 OF 24 SHEETS STA. 8+83 TO STA. 1026+00

F.A.P. RTE.	SECTION	COUNTY	TOTAL SHEETS	SHEET NO.
321	(20,107) RS-8, ADA	PIKE	181	69
CONTRACT NO. 72H83				
ILLINOIS FED. AID PROJECT				



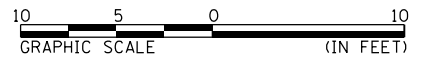
LEGEND	
	- SIDEWALK/STEP REMOVAL
	- CURB & GUTTER REMOVAL
	- CURB REMOVAL
	- PAVEMENT REMOVAL
	- DRIVEWAY PVMT REMOVAL
	- GUTTER REMOVAL
	- EX INLET
	- EX MANHOLE
	- EX FIRE HYDRANT
	- EX UTILITY BBOX
	- EX SIGN
	- EX TRAFFIC SIGNAL
	- EX UTILITY POLE
	- EX COMB MAST ARM
	- USE IN PLACE
	- ITEM TO BE MOVED BY UTILITY



STA 1010+61.08 (IL 106) =
STA 10+00.00 (S. JACKSON ST.)

STA 1000+09.30 (US 54/ IL 106) =
STA 0+09.10 (US 54 / N. JACKSON ST.)

STA 7+56.90 (US 54/WASHINGTON ST.) =
STA 1000+00.00 (IL 106)



KLINGNER & ASSOCIATES, P.C.
Engineers • Architects • Surveyors
616 N. 24TH ST. QUINCY, ILLINOIS 62301 217.223.3670
STATE OF ILLINOIS DESIGN FIRM NO. 184-2738

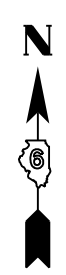
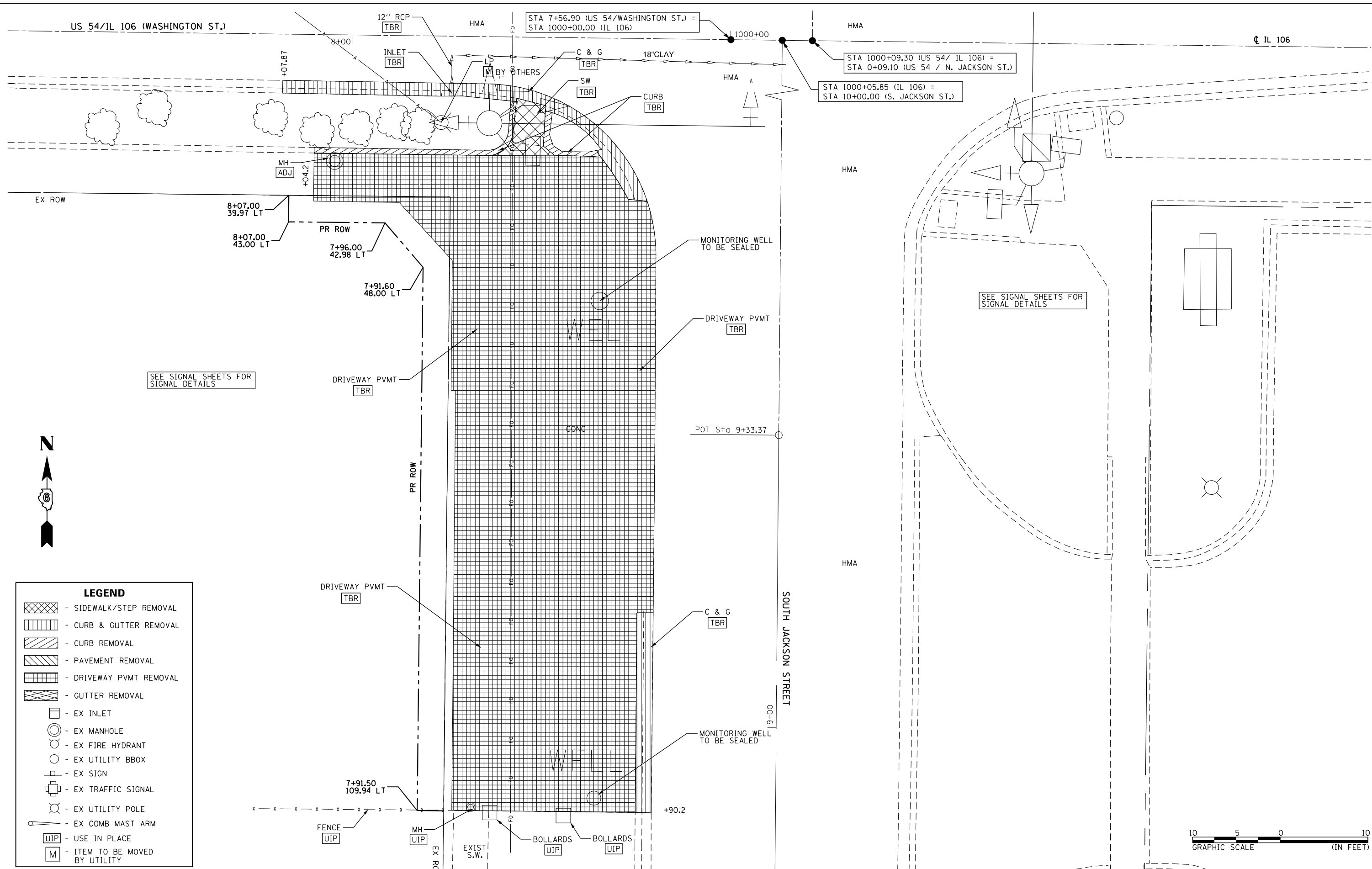
USER NAME = jackce	DESIGNED -	REVISED -
PLOT SCALE = 10.0000' / in.	DRAWN -	REVISED -
PLOT DATE = 10/17/2019	CHECKED -	REVISED -
	DATE -	REVISED -

**STATE OF ILLINOIS
DEPARTMENT OF TRANSPORTATION**

**REMOVAL PLAN SHEET
JACKSON STREET / NE QUADRANTS
US 54 / IL 106 (EAST WASHINGTON ST)**
SCALE: 1"=5' SHEET 11 OF 24 SHEETS STA. 8+06 TO STA. 1001+05

F.A.P. RTE.	SECTION	COUNTY	TOTAL SHEETS	SHEET NO.
321	(20,107) RS-8, ADA	PIKE	181	70
CONTRACT NO. 72H83				
ILLINOIS FED. AID PROJECT				

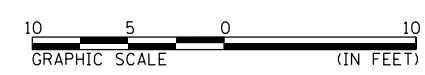
p:\projects\0672h83\ConsultantData\Klingner\2019-08-7 Submittal\0672h83-ent-Removal\12-Jackson-St-03.dgn



SEE SIGNAL SHEETS FOR SIGNAL DETAILS

SEE SIGNAL SHEETS FOR SIGNAL DETAILS

LEGEND	
	- SIDEWALK/STEP REMOVAL
	- CURB & GUTTER REMOVAL
	- CURB REMOVAL
	- PAVEMENT REMOVAL
	- DRIVEWAY PVMT REMOVAL
	- GUTTER REMOVAL
	- EX INLET
	- EX MANHOLE
	- EX FIRE HYDRANT
	- EX UTILITY BBOX
	- EX SIGN
	- EX TRAFFIC SIGNAL
	- EX UTILITY POLE
	- EX COMB MAST ARM
	- USE IN PLACE
	- ITEM TO BE MOVED BY UTILITY



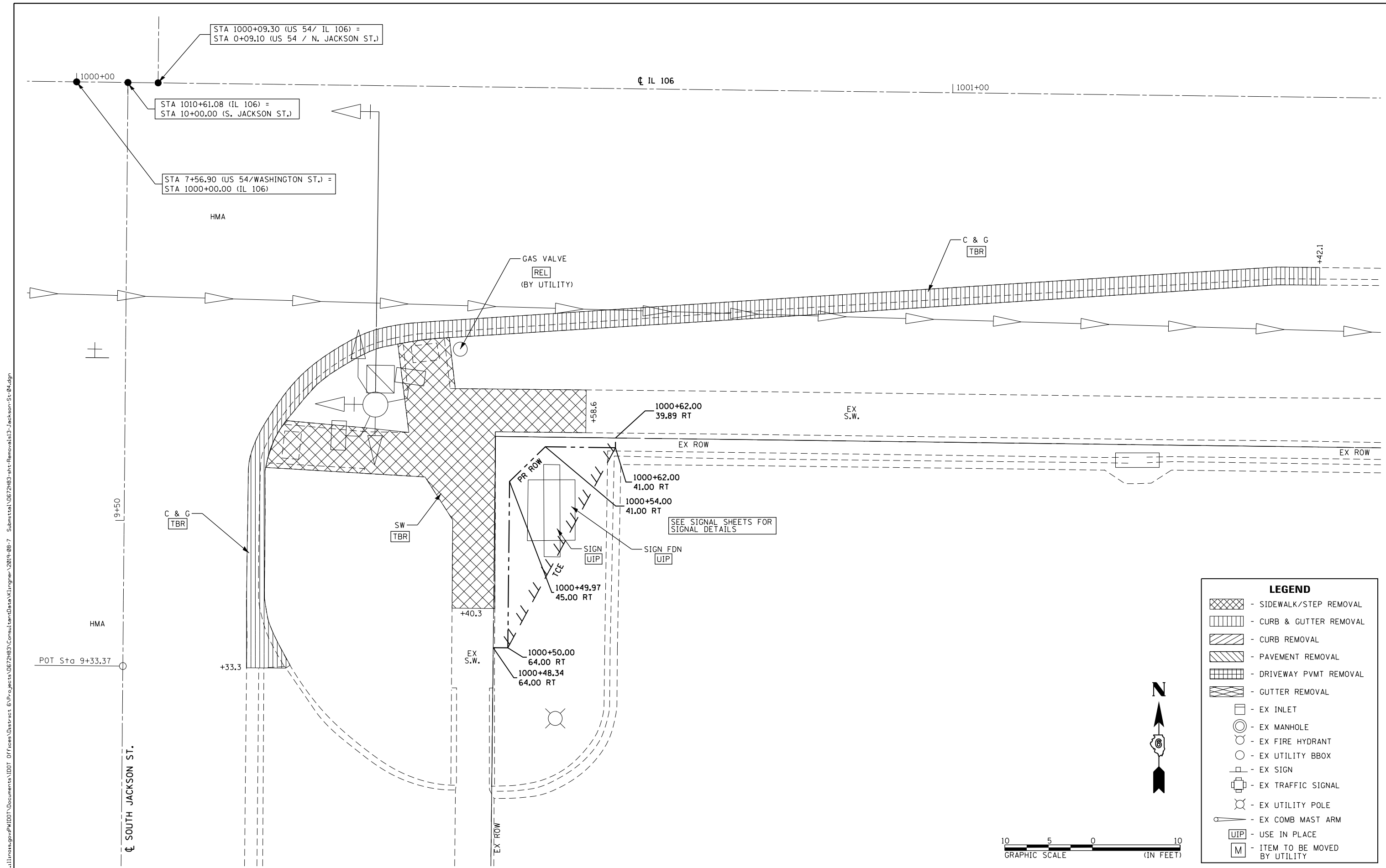
KLINGNER & ASSOCIATES, P.C.
 Engineers • Architects • Surveyors
 616 N. 24TH ST. QUINCY, ILLINOIS 62301 217.223.3670
 STATE OF ILLINOIS DESIGN FIRM NO. 184-2738

USER NAME = jackce	DESIGNED -	REVISED -
PLOT SCALE = 10.0000' / in.	DRAWN -	REVISED -
PLOT DATE = 10/17/2019	CHECKED -	REVISED -
	DATE -	REVISED -

**STATE OF ILLINOIS
 DEPARTMENT OF TRANSPORTATION**

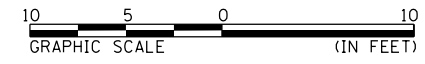
REMOVAL PLAN SHEET			
JACKSON STREET /SE QUADRANTS			
US 54 /IL 106 (EAST WASHINGTON ST)			
SCALE: 1"=5'	SHEET 12 OF 24 SHEETS	STA. 1000+73 TO STA. 8+39	

F.A.P. RTE.	SECTION	COUNTY	TOTAL SHEETS	SHEET NO.
321	(20,107) RS-8, ADA	PIKE	181	71
CONTRACT NO. 72H83				
ILLINOIS FED. AID PROJECT				



LEGEND

- SIDEWALK/STEP REMOVAL
- CURB & GUTTER REMOVAL
- CURB REMOVAL
- PAVEMENT REMOVAL
- DRIVEWAY PVMT REMOVAL
- GUTTER REMOVAL
- EX INLET
- EX MANHOLE
- EX FIRE HYDRANT
- EX UTILITY BBOX
- EX SIGN
- EX TRAFFIC SIGNAL
- EX UTILITY POLE
- EX COMB MAST ARM
- USE IN PLACE
- ITEM TO BE MOVED BY UTILITY



p:\planning\dot\11\mets\gov\p\11\dot\Documents\11\DOT_Offices\District_6\Projects\0672H83\ConsultantData\Klingner\2019-08-7_Submittal\0672H83-ent-Removal13-Jackson-St-04.dgn

KLINGNER & ASSOCIATES, P.C.
 Engineers • Architects • Surveyors
 616 N. 24TH ST. QUINCY, ILLINOIS 62301 217.223-3670
 STATE OF ILLINOIS DESIGN FIRM NO. 184-2738

USER NAME = jackce	DESIGNED -	REVISED -
PLOT SCALE = 10.0000' / in.	DRAWN -	REVISED -
PLOT DATE = 10/17/2019	CHECKED -	REVISED -
	DATE -	REVISED -

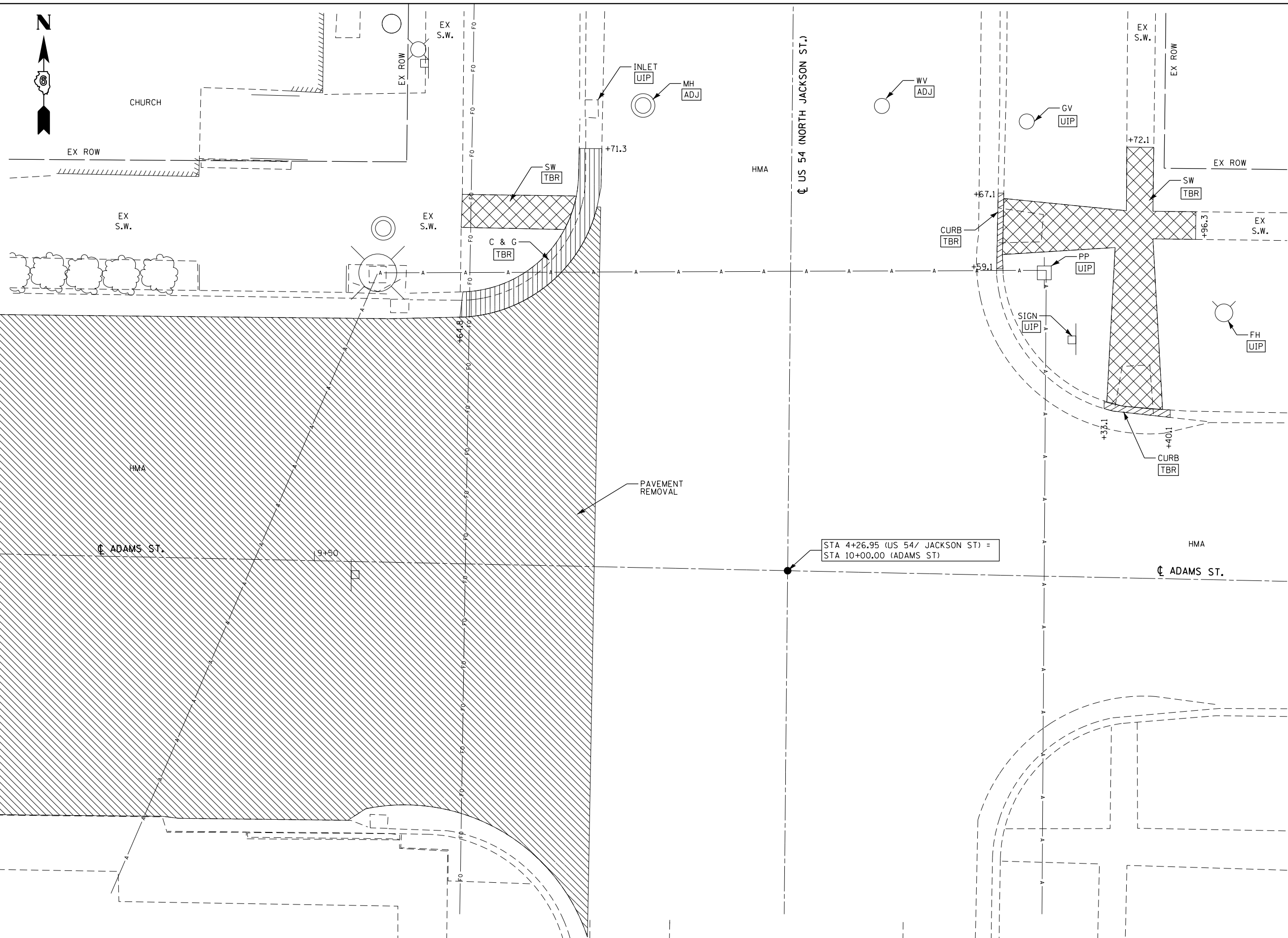
STATE OF ILLINOIS
DEPARTMENT OF TRANSPORTATION

REMOVAL PLAN SHEET
JACKSON STREET /NE QUADRANTS
US 54 /IL 106 (EAST WASHINGTON ST)

SCALE: 1"=5' SHEET 13 OF 24 SHEETS STA. 1000+00 TO STA. 1001+48

F.A.P. RTE.	SECTION	COUNTY	TOTAL SHEETS	SHEET NO.
321	(20,107) RS-8, ADA	PIKE	181	72
CONTRACT NO. 72H83				
ILLINOIS FED. AID PROJECT				

- LEGEND**
- SIDEWALK/STEP REMOVAL
 - CURB & GUTTER REMOVAL
 - CURB REMOVAL
 - PAVEMENT REMOVAL
 - DRIVEWAY PVMT REMOVAL
 - GUTTER REMOVAL
 - EX INLET
 - EX MANHOLE
 - EX FIRE HYDRANT
 - EX UTILITY BBOX
 - EX SIGN
 - EX TRAFFIC SIGNAL
 - EX UTILITY POLE
 - EX COMB MAST ARM
 - USE IN PLACE
 - ITEM TO BE MOVED BY UTILITY



p:\planning\com\dot\illinois\gov\p\m\dot\Documents\1001_Offices\District_6\Projects\0672H83\Consultant\Drawings\Removals\15-Adams-St-01.dgn
 616 N. 24TH ST. QUINCY, ILLINOIS 62301 217.223-3670
 STATE OF ILLINOIS DESIGN FIRM NO. 184-2738

KLINGNER & ASSOCIATES, P.C.
 Engineers • Architects • Surveyors

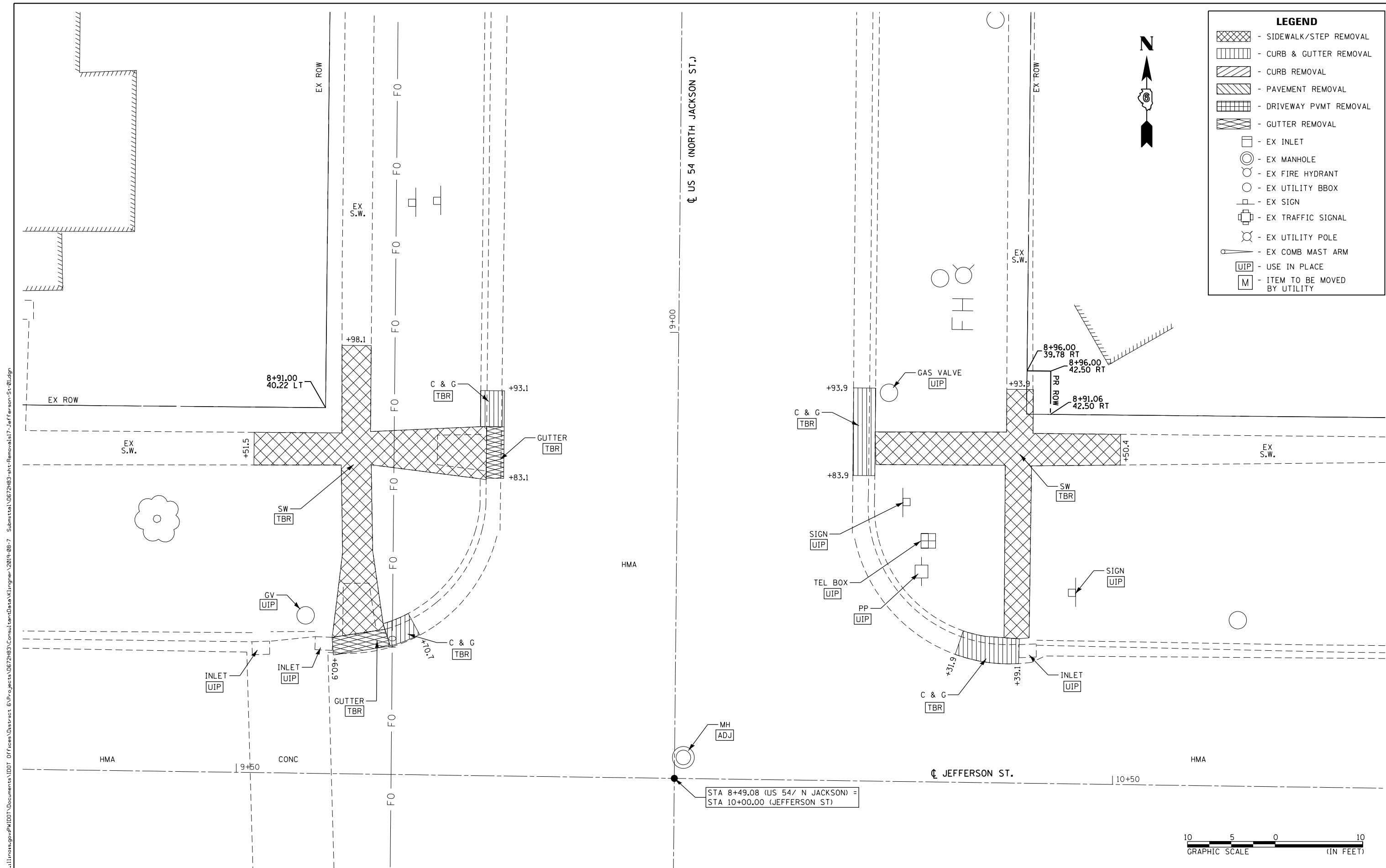
USER NAME = jackce	DESIGNED -	REVISED -
PLOT SCALE = 10.0000' / in.	DRAWN -	REVISED -
PLOT DATE = 10/17/2019	CHECKED -	REVISED -
	DATE -	REVISED -

**STATE OF ILLINOIS
 DEPARTMENT OF TRANSPORTATION**

**REMOVAL PLAN SHEET
 ADAMS STREET /NW & NE QUADRANTS
 US 54 (NORTH JACKSON ST)**

SCALE: 1"=5' SHEET 15 OF 24 SHEETS STA. 4+11 TO STA. 5+07

F.A.P. RTE.	SECTION	COUNTY	TOTAL SHEETS	SHEET NO.
321	(20,107) RS-8, ADA	PIKE	181	74
CONTRACT NO. 72H83				
ILLINOIS FED. AID PROJECT				



LEGEND

- SIDEWALK/STEP REMOVAL
- CURB & GUTTER REMOVAL
- CURB REMOVAL
- PAVEMENT REMOVAL
- DRIVEWAY PVMT REMOVAL
- GUTTER REMOVAL
- EX INLET
- EX MANHOLE
- EX FIRE HYDRANT
- EX UTILITY BBOX
- EX SIGN
- EX TRAFFIC SIGNAL
- EX UTILITY POLE
- EX COMB MAST ARM
- USE IN PLACE
- ITEM TO BE MOVED BY UTILITY

p:\projects\11\mst\gov\p\11\Documents\11DOT_Offices\District_6\Projects\0672H83\ConsultantData\Klingner\2019-08-7_Submittal\0672H83-ent-Removals\17-Jefferson-St-01.dgn

KLINGNER & ASSOCIATES, P.C.
 Engineers • Architects • Surveyors
 616 N. 24TH ST. QUINCY, ILLINOIS 62301 217.223.3670
 STATE OF ILLINOIS DESIGN FIRM NO. 184-2738

USER NAME = jackce	DESIGNED -	REVISED -
PLOT SCALE = 10.0000' / in.	DRAWN -	REVISED -
PLOT DATE = 10/17/2019	CHECKED -	REVISED -
	DATE -	REVISED -

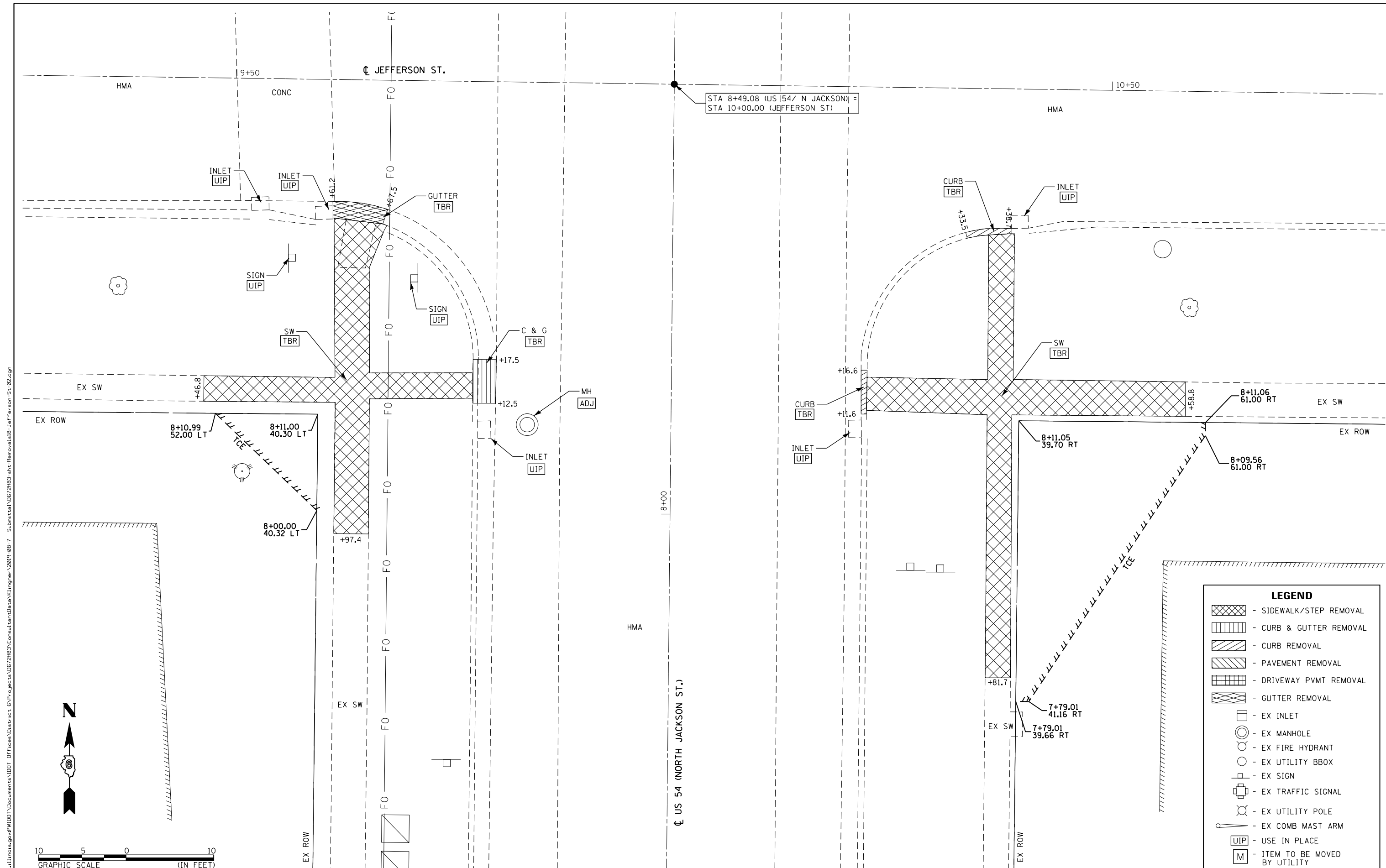
**STATE OF ILLINOIS
 DEPARTMENT OF TRANSPORTATION**

**REMOVAL PLAN SHEET
 JEFFERSON STREET /NW & NE QUADRANTS
 US 54 (NORTH JACKSON ST)**

SCALE: 1"=5' SHEET 17 OF 24 SHEETS STA. 8+39 TO STA. 9+36

F.A.P. RTE.	SECTION	COUNTY	TOTAL SHEETS	SHEET NO.
321	(20,107) RS-8, ADA	PIKE	181	76
CONTRACT NO. 72H83				
ILLINOIS FED. AID PROJECT				

STA 8+49.08 (US 54/ N JACKSON) =
STA 10+00.00 (JEFFERSON ST)



LEGEND	
	- SIDEWALK/STEP REMOVAL
	- CURB & GUTTER REMOVAL
	- CURB REMOVAL
	- PAVEMENT REMOVAL
	- DRIVEWAY PVMT REMOVAL
	- GUTTER REMOVAL
	- EX INLET
	- EX MANHOLE
	- EX FIRE HYDRANT
	- EX UTILITY BBOX
	- EX SIGN
	- EX TRAFFIC SIGNAL
	- EX UTILITY POLE
	- EX COMB MAST ARM
	- USE IN PLACE
	- ITEM TO BE MOVED BY UTILITY

KLINGNER & ASSOCIATES, P.C.
Engineers • Architects • Surveyors
616 N. 24TH ST. QUINCY, ILLINOIS 62301 217.223.3670
STATE OF ILLINOIS DESIGN FIRM NO. 184-2738

USER NAME = jackce	DESIGNED -	REVISED -
PLOT SCALE = 10.0000' / in.	DRAWN -	REVISED -
PLOT DATE = 10/17/2019	CHECKED -	REVISED -
	DATE -	REVISED -

**STATE OF ILLINOIS
DEPARTMENT OF TRANSPORTATION**

**REMOVAL PLAN SHEET
JEFFERSON STREET /SW & SE QUADRANTS
US 54 (NORTH JACKSON ST)**

SCALE: 1"=5' SHEET 18 OF 24 SHEETS STA. 7+60 TO STA. 8+57

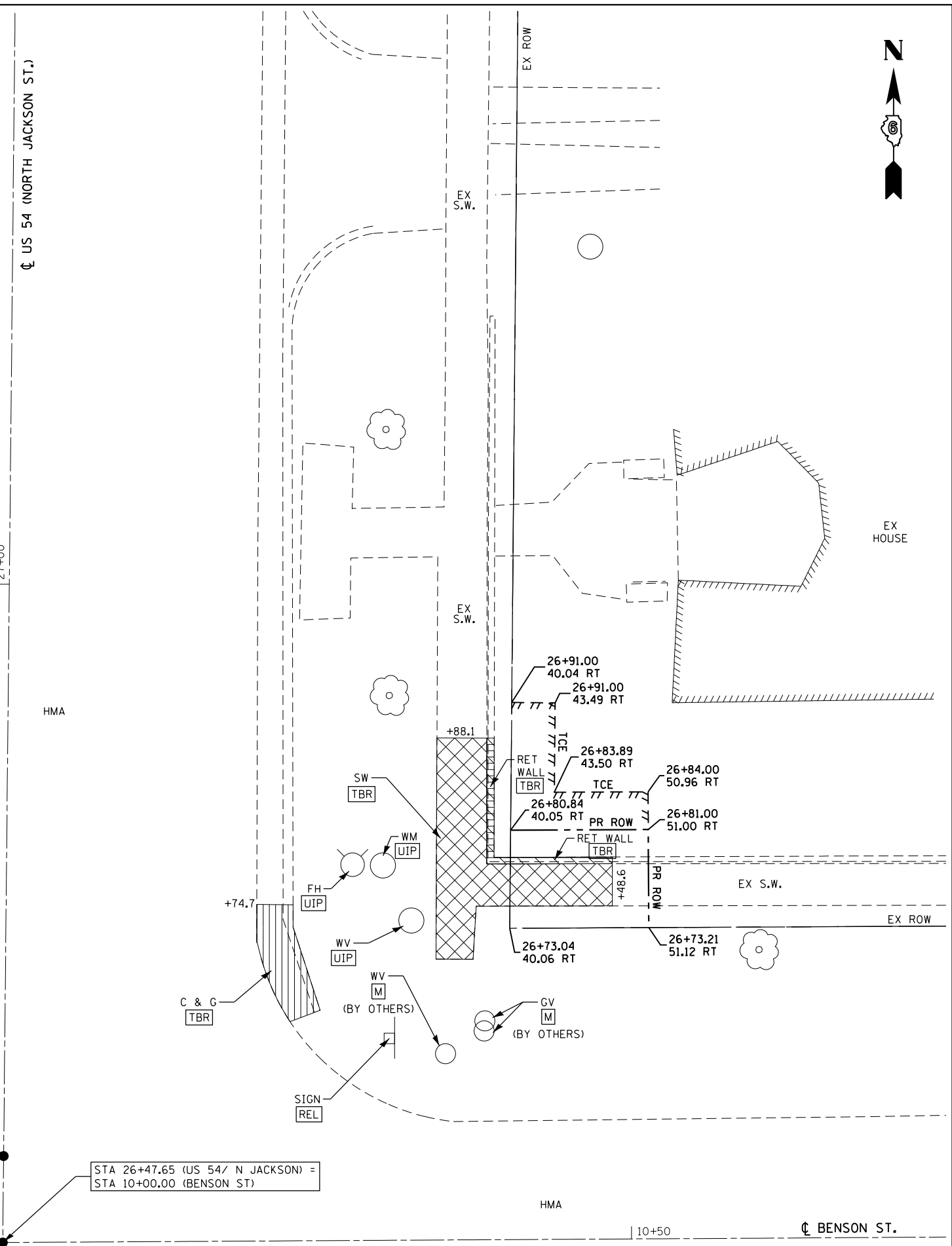
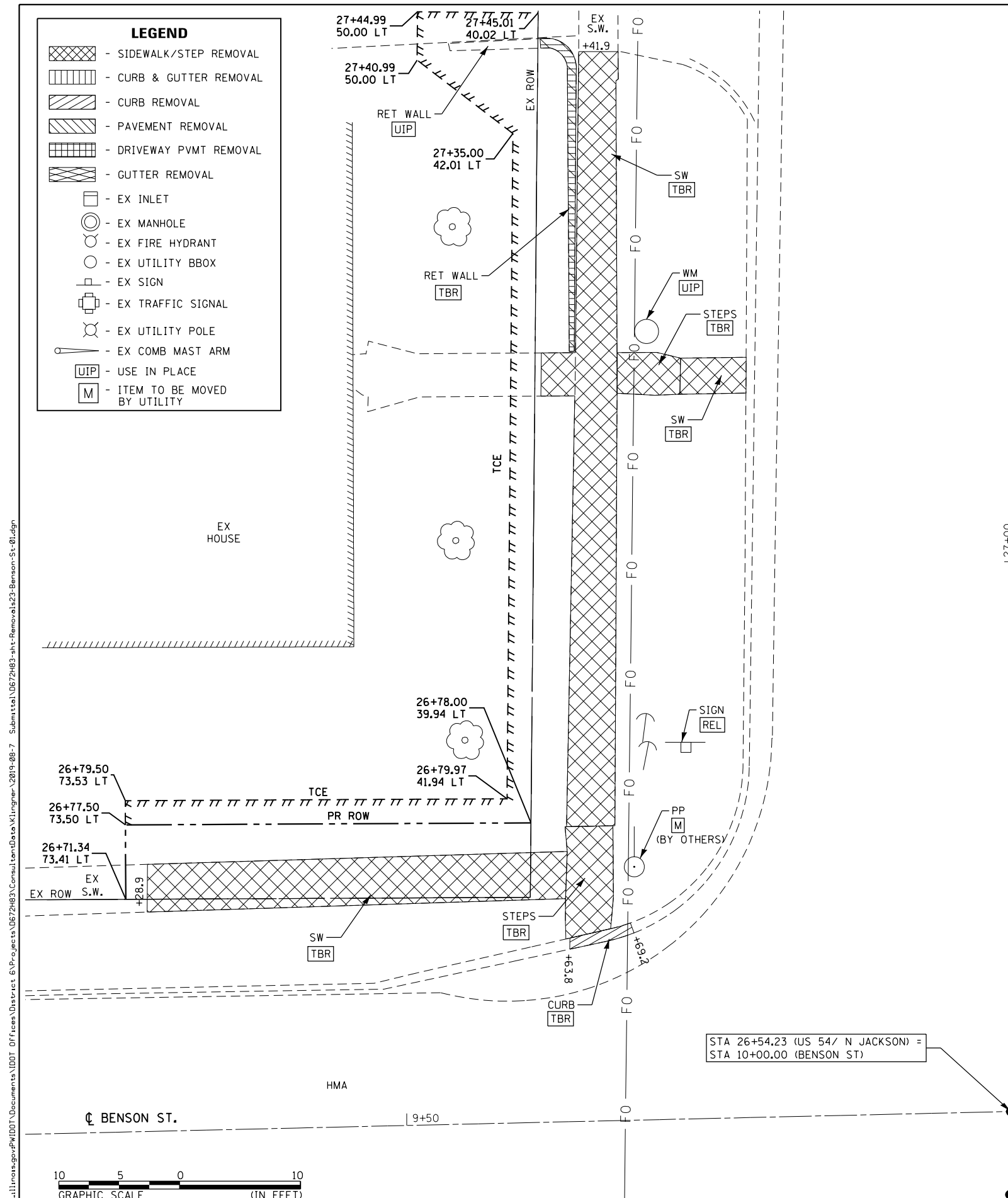
F.A.P. RTE.	SECTION	COUNTY	TOTAL SHEETS	SHEET NO.
321	(20,107) RS-8, ADA	PIKE	181	77
CONTRACT NO. 72H83				

ILLINOIS FED. AID PROJECT



LEGEND

	- SIDEWALK/STEP REMOVAL
	- CURB & GUTTER REMOVAL
	- CURB REMOVAL
	- PAVEMENT REMOVAL
	- DRIVEWAY PVMT REMOVAL
	- GUTTER REMOVAL
	- EX INLET
	- EX MANHOLE
	- EX FIRE HYDRANT
	- EX UTILITY BBOX
	- EX SIGN
	- EX TRAFFIC SIGNAL
	- EX UTILITY POLE
	- EX COMB MAST ARM
	- USE IN PLACE
	- ITEM TO BE MOVED BY UTILITY



STA 26+54.23 (US 54/ N JACKSON) =
STA 10+00.00 (BENSON ST)

STA 26+47.65 (US 54/ N JACKSON) =
STA 10+00.00 (BENSON ST)

KLINGNER & ASSOCIATES, P.C.
Engineers • Architects • Surveyors
616 N. 24TH ST. QUINCY, ILLINOIS 62301 217.223-3970
STATE OF ILLINOIS DESIGN FIRM NO. 184-2738

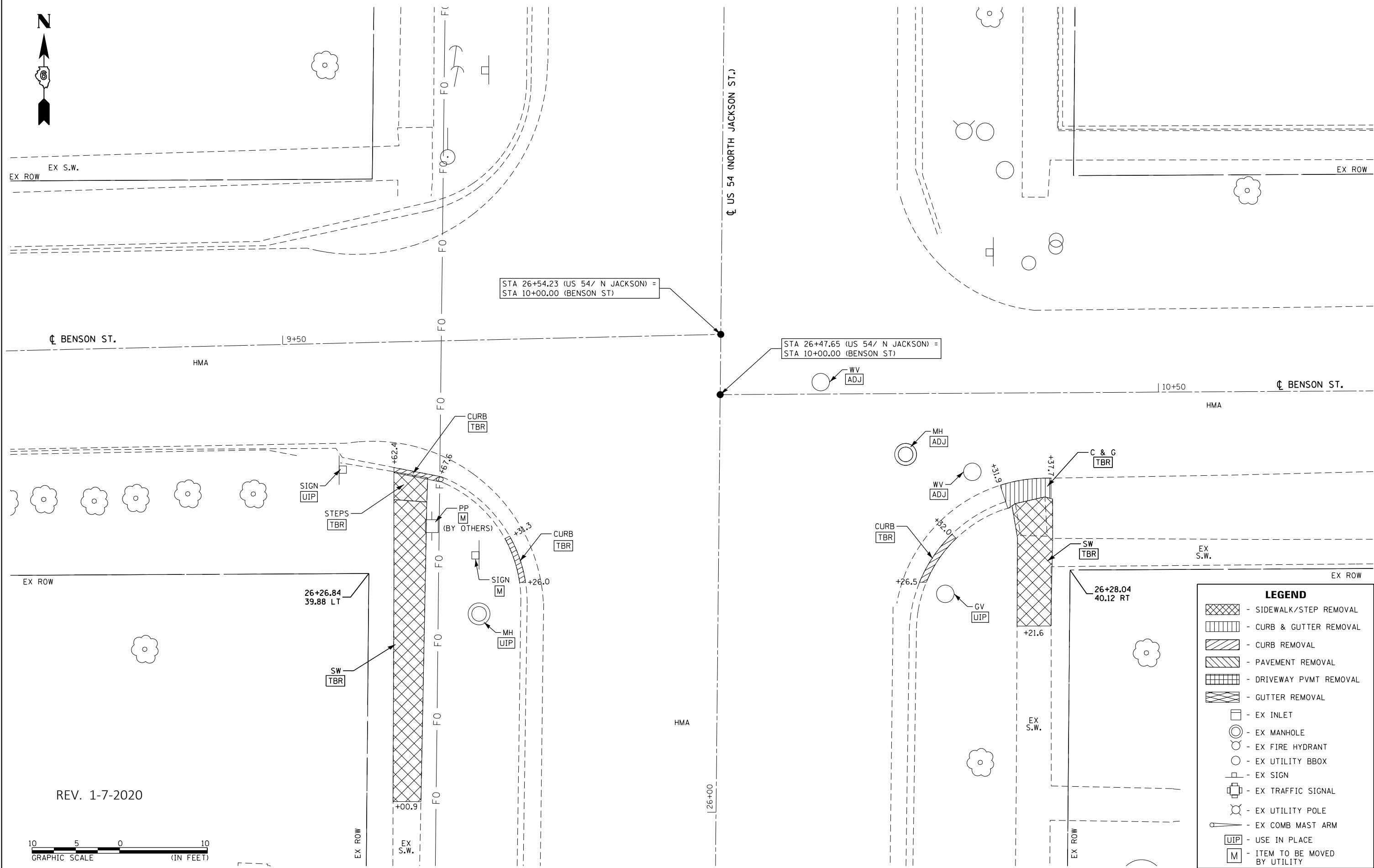
USER NAME = jackce	DESIGNED -	REVISED -
PLOT SCALE = 10.0000' / in.	DRAWN -	REVISED -
PLOT DATE = 10/17/2019	CHECKED -	REVISED -
	DATE -	REVISED -

**STATE OF ILLINOIS
DEPARTMENT OF TRANSPORTATION**

**REMOVAL PLAN SHEET
BENSON STREET /NW & NE QUADRANTS
US 54 (NORTH JACKSON ST)**

SCALE: 1"=5' SHEET 23 OF 24 SHEETS STA. 26+48 TO STA. 27+45

F.A.P. RTE.	SECTION	COUNTY	TOTAL SHEETS	SHEET NO.
321	(20,107) RS-8, ADA	PIKE	181	82
CONTRACT NO. 72H83				
ILLINOIS FED. AID PROJECT				

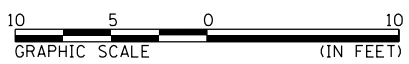


STA 26+54.23 (US 54/ N JACKSON) =
STA 10+00.00 (BENSON ST)

STA 26+47.65 (US 54/ N JACKSON) =
STA 10+00.00 (BENSON ST)

26+26.84
39.88 LT

26+28.04
40.12 RT



REV. 1-7-2020

LEGEND	
	- SIDEWALK/STEP REMOVAL
	- CURB & GUTTER REMOVAL
	- CURB REMOVAL
	- PAVEMENT REMOVAL
	- DRIVEWAY PAVT REMOVAL
	- GUTTER REMOVAL
	- EX INLET
	- EX MANHOLE
	- EX FIRE HYDRANT
	- EX UTILITY BBOX
	- EX SIGN
	- EX TRAFFIC SIGNAL
	- EX UTILITY POLE
	- EX COMB MAST ARM
	- USE IN PLACE
	- ITEM TO BE MOVED BY UTILITY

KLINGNER & ASSOCIATES, P.C.
 Engineers • Architects • Surveyors
 616 N. 24TH ST. QUINCY, ILLINOIS 62301 217.223.3670
 STATE OF ILLINOIS DESIGN FIRM NO. 184-2738

USER NAME = cds	DESIGNED -	REVISED -
PLOT SCALE = 10.0000' / in.	DRAWN -	REVISED -
PLOT DATE = 12/19/2019	CHECKED -	REVISED -
	DATE -	REVISED -

**STATE OF ILLINOIS
DEPARTMENT OF TRANSPORTATION**

**REMOVAL PLAN SHEET
BENSON STREET /SW & SE QUADRANTS
US 54 (NORTH JACKSON ST)**

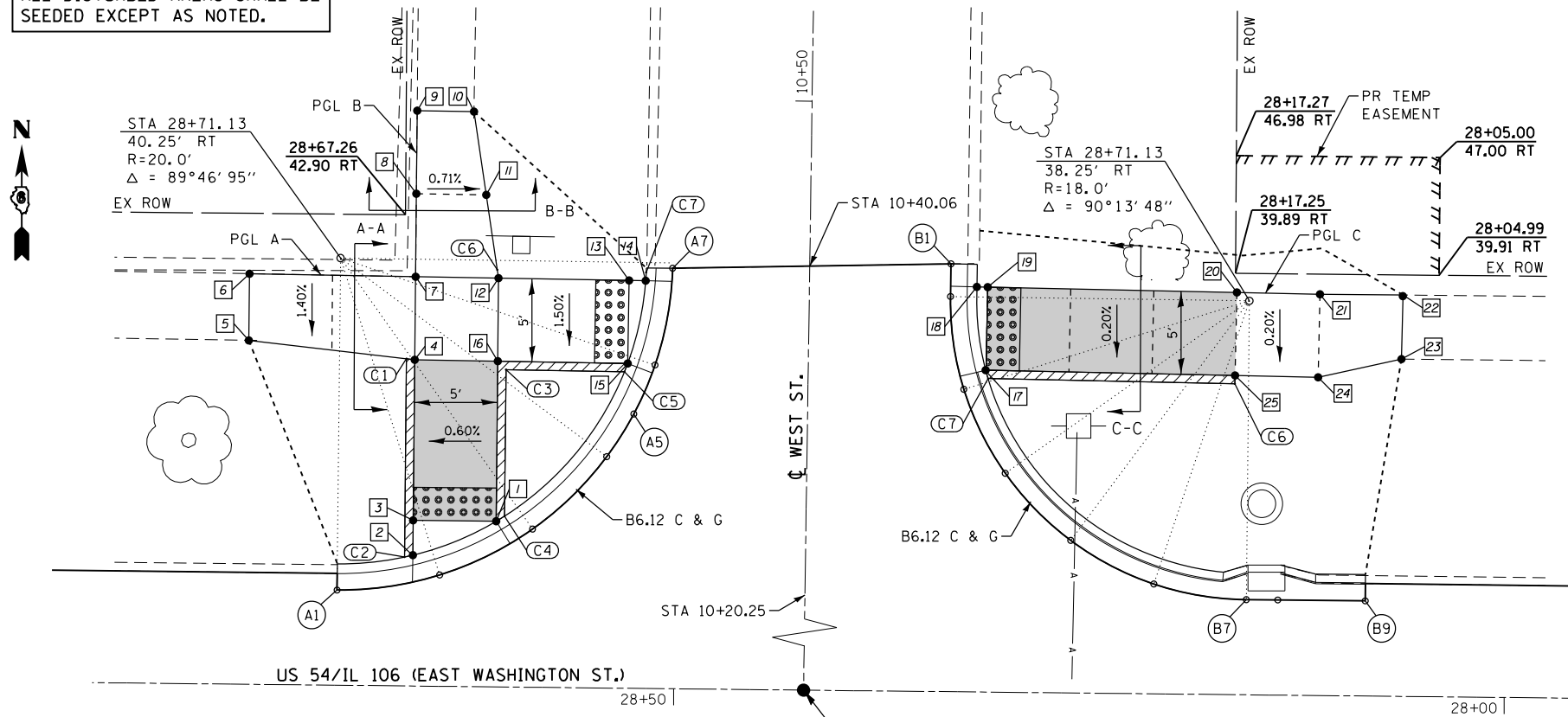
SCALE: 1"=5' SHEET 24 OF 24 SHEETS STA. 25+94 TO STA. 23+91

F.A.P. RTE. 321	SECTION (20,107) RS-8, ADA	COUNTY PIKE	TOTAL SHEETS 181	SHEET NO. 83
CONTRACT NO. 72H83				
ILLINOIS FED. AID PROJECT				

D:\08\Files\080224\VD_29 - Pittsfield\CADD Sheets\20191210_Revisions\Rev_0572H83-shr-Removal24-Benson-St-02.dgn

WEST STREET N.W. & N.E. QUADRANTS

ALL DISTURBED AREAS SHALL BE SEEDED EXCEPT AS NOTED.



**SIDEWALK ELEVATIONS
WEST ST. - N.W./N.E. QUADRANT**

POINT	US 54-WASHINGTON ST		ELEVATION
	STATION	OFFSET	
1	28+61.60	24.49' RT	738.88
2	28+66.60	22.40' RT	738.86
3	28+66.60	24.49' RT	738.87
4	28+66.60	34.17' RT	739.56
5	28+76.60	35.23' RT	739.98 ▲
6	28+76.61	39.25' RT	740.05 ▲
7	28+66.61	39.17' RT	739.63
8	28+66.61	44.17' RT	739.88
9	28+66.61	49.17' RT	740.12 ▲
10	28+63.20	49.15' RT	740.14 ▲
11	28+62.40	44.14' RT	739.85
12	28+61.61	39.14' RT	739.56
13	28+53.74	39.08' RT	739.29
14	28+52.75	39.07' RT	739.29
15	28+53.78	34.08' RT	739.21
16	28+61.60	34.14' RT	739.49
17	28+32.21	33.91' RT	739.22
18	28+32.81	38.92' RT	739.25
19	28+32.15	38.91' RT	739.25
20	28+17.15	38.74' RT	740.34
21	28+12.15	38.69' RT	740.42
22	28+07.15	38.63' RT	740.64 ▲
23	28+07.19	34.83' RT	740.41 ▲
24	28+12.21	33.69' RT	740.37
25	28+17.21	33.74' RT	740.29

LEGEND

- DETECTABLE WARNINGS
- SIDEWALK RAMP
- SIDE CURB
- SIDEWALK POINT NUMBER
- EDGE OF PAVEMENT NUMBER
- CURB POINT NUMBER
- MATCH EXISTING ELEVATION
- EX INLET
- EX MANHOLE
- EX FIRE HYDRANT
- EX UTILITY BBOX
- EX SIGN
- EX TRAFFIC SIGNAL
- EX UTILITY POLE
- EX COMB MAST ARM
- SLOPE LIMITS

**EDGE OF PAVEMENT ELEVATIONS - N.W. QUADRANT
US 54 / WASHINGTON ST. - WEST ST.**

POINT	US 54/IL 106		WEST ST.		ELEVATION
	STATION	OFFSET	STATION	OFFSET	
A1	28+71.13	20.25' RT	10+20.13	28.17' LT	738.85 ▲
A2	28+64.97	21.22' RT	10+21.18	22.02' LT	738.88
A3	28+59.40	24.05' RT	10+23.98	16.46' LT	738.90
A4	28+54.98	28.45' RT	10+28.41	12.05' LT	739.10
A5	28+53.38	31.04' RT	10+31.00	10.46' LT	739.18
A6	28+52.13	34.01' RT	10+33.49	9.38' LT	739.23 ▲
A7	28+51.14	39.84' RT	10+39.81	8.25' LT	739.32

**CURB ELEVATIONS - N.W./N.E. QUADRANT
US 54 / WASHINGTON ST - WEST ST.**

POINT	TOP CURB ELEVATION	CURB HEIGHT
C1	739.56	0"
C2	739.36	6"
C3	739.99	6"
C4	739.38	6"
C5	739.71	6"
C6	740.29	0"
C7	739.72	6"

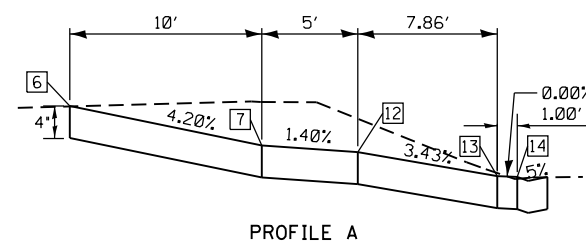
**EDGE OF PAVEMENT ELEVATIONS - N.E. QUADRANT
US 54 / WASHINGTON ST. - WEST ST.**

POINT	US 54/IL 106		WEST ST.		ELEVATION
	STATION	OFFSET	STATION	OFFSET	
B1	28+34.38	40.28' RT	10+40.32	8.50' RT	739.27 ▲
B2	28+34.39	38.32' RT	10+38.35	8.50' RT	739.26
B3	28+33.53	32.74' RT	10+32.78	9.39' RT	739.23
B4	28+30.98	27.70' RT	10+27.75	11.95' RT	739.19
B5	28+26.99	23.70' RT	10+23.77	15.96' RT	739.17
B6	28+21.97	21.13' RT	10+21.22	20.99' RT	739.15
B7	28+16.39	20.25' RT	10+20.35	26.57' RT	739.13 ▲
B8	28+14.49	20.25' RT	10+20.36	28.47' RT	739.10 ▲
B9	28+09.23	20.25' RT	10+20.38	33.73' RT	739.31 ▲

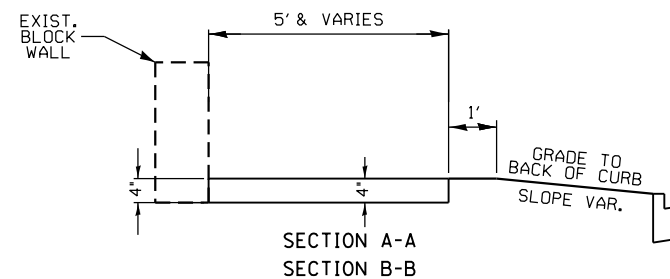
WEST STREET CL & EOP ELEVATIONS

STATION	OFFSET	ELEVATION	SLOPE	OFFSET	ELEVATION	SLOPE	OFFSET	ELEVATION
10+20.25	8.25' LT	739.05	-0.97%	CL	739.13	0.73%	8.50' RT	739.19*
10+31.00	8.25' LT	739.19*	-0.48%	CL	739.23	0.00%	8.50' RT	739.23
10+40.06	8.25' LT	738.32	0.00%	CL	739.32	-0.59%	8.50' RT	739.27*

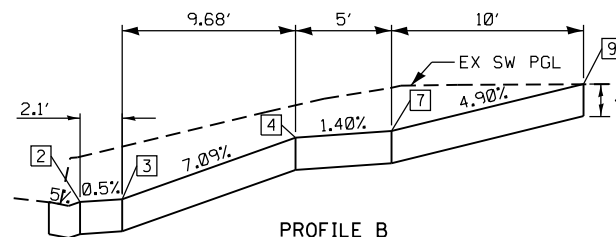
* - TRANSITION CONTROL



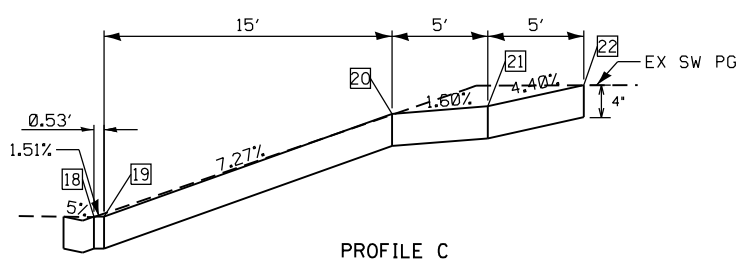
PROFILE A



SECTION A-A
SECTION B-B



PROFILE B



PROFILE C

THE RAMPS SHALL BE BUILT TO THE LINES AND GRADES SHOWN ON THE PLAN SHEETS. SEE STANDARD 424001 FOR ADDITIONAL INFORMATION.

THE CONTRACTOR SHALL VERIFY EXISTING FIELD CONDITIONS PRIOR TO THE CONSTRUCTION OF ANY RAMP OR SIDEWALK. ANY ADJUSTMENTS NECESSARY TO MEET EXISTING FIELD CONDITIONS SHALL BE APPROVED BY THE ENGINEER PRIOR TO CONSTRUCTION.

KLINGNER & ASSOCIATES, P.C.
Engineers • Architects • Surveyors
616 N. 24TH ST. QUINCY, ILLINOIS 62301 217.223-3670
STATE OF ILLINOIS DESIGN FIRM NO. 184-2738

USER NAME = jackce	DESIGNED -	REVISED -
PLOT SCALE = 10.0000' / in.	DRAWN -	REVISED -
PLOT DATE = 10/17/2019	CHECKED -	REVISED -
	DATE -	REVISED -

**STATE OF ILLINOIS
DEPARTMENT OF TRANSPORTATION**

**GEOMETRIC DETAILS
WEST STREET /N.W. & N.E. QUADRANTS
US 54 /IL 106 (EAST WASHINGTON ST.)**

SCALE: 1"=5' SHEET 1 OF 46 SHEETS STA. 28+76.00 TO STA. 28+08.00

F.A.P. RTE.	SECTION	COUNTY	TOTAL SHEETS	SHEET NO.
321	(20,107) RS-8, ADA	PIKE	181	84

CONTRACT NO. 72H83
ILLINOIS FED. AID PROJECT

WEST STREET
SHEET 1 OF 2

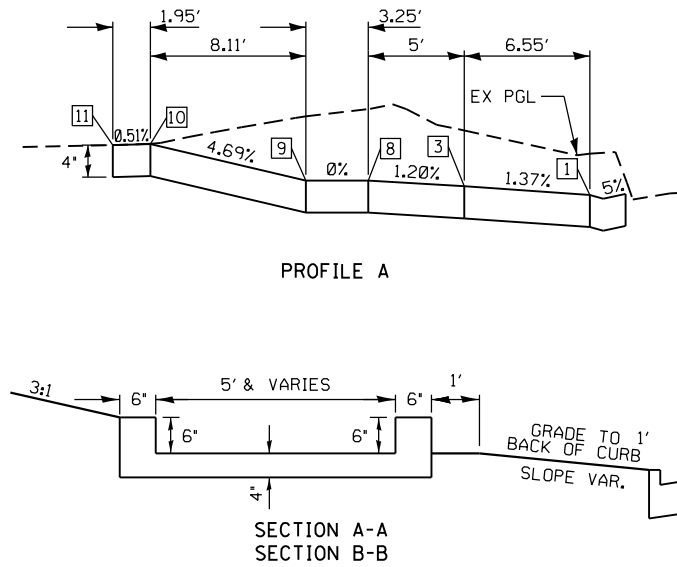
MISSISSIPPI STREET S.E. QUADRANT

THE RAMPS SHALL BE BUILT TO THE LINES AND GRADES SHOWN ON THE PLAN SHEETS. SEE STANDARD 424001 FOR ADDITIONAL INFORMATION.

THE CONTRACTOR SHALL VERIFY EXISTING FIELD CONDITIONS PRIOR TO THE CONSTRUCTION OF ANY RAMP OR SIDEWALK. ANY ADJUSTMENTS NECESSARY TO MEET EXISTING FIELD CONDITIONS SHALL BE APPROVED BY THE ENGINEER PRIOR TO CONSTRUCTION.

LEGEND

- DETECTABLE WARNINGS
- SIDEWALK RAMP
- SIDE CURB
- SIDEWALK POINT NUMBER
- EDGE OF PAVEMENT NUMBER
- CURB POINT NUMBER
- MATCH EXISTING ELEVATION
- EX INLET
- EX MANHOLE
- EX FIRE HYDRANT
- EX UTILITY BBOX
- EX SIGN
- EX TRAFFIC SIGNAL
- EX UTILITY POLE
- EX COMB MAST ARM
- SLOPE LIMITS



**SIDEWALK ELEVATIONS - S.E. QUADRANT
US 54 / WASHINGTON - MISSISSIPPI ST.**

POINT	US 54-WASHINGTON ST		ELEVATION
	STATION	OFFSET	
1	23+86.44	26.24' LT	738.34
2	23+86.44	30.39' LT	738.38
3	23+86.44	32.78' LT	738.43
4	23+81.44	32.78' LT	738.65
5	23+71.44	33.11' LT	738.95
6	23+71.44	37.07' LT	739.16
7	23+81.44	37.78' LT	738.71
8	23+86.44	37.78' LT	738.49
9	23+87.49	40.85' LT	738.49
10	23+92.48	47.26' LT	738.87
11	23+92.48	47.26' LT	738.86
12	23+96.44	49.19' LT	738.90
13	23+96.42	44.19' LT	738.93
14	23+91.44	37.78' LT	738.42
15	23+93.46	37.78' LT	738.32
16	23+96.44	37.78' LT	738.27
17	23+93.46	32.78' LT	738.30
18	23+91.44	32.78' LT	738.35
19	23+91.44	30.39' LT	738.32

**CURB ELEVATIONS - S.E. QUADRANT
US 54 / WASHINGTON ST - MISSISSIPPI ST.**

POINT	ELEVATION	CURB HEIGHT
C2	738.92	6"
C3	738.77	6"
C4	738.80	6"
C5	738.85	6"
C6	738.82	6"
C7	738.84	6"
C8	738.93	6"
C9	738.88	0"
C10	739.10	0"
C11	739.21	6"
C12	738.99	6"
C13	738.87	0"

**SIDEWALK ELEVATIONS - ALLEY
US 54 / WASHINGTON - ALLEY**

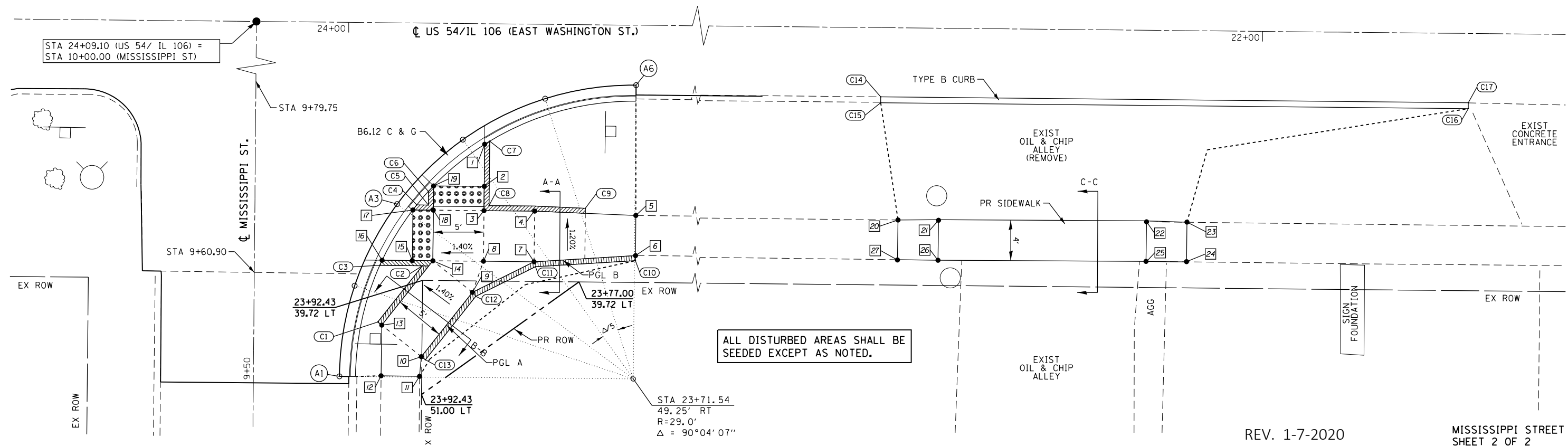
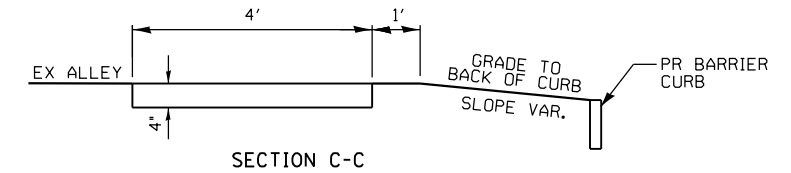
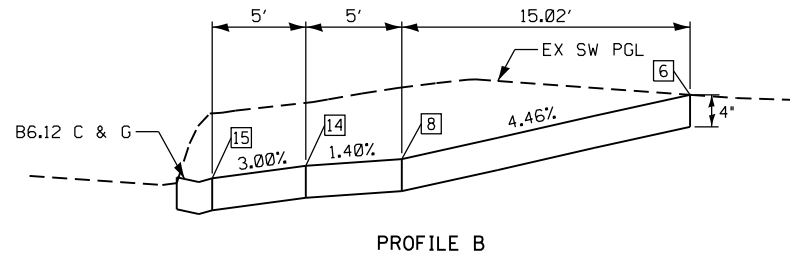
POINT	US 54-WASHINGTON ST		ELEVATION
	STATION	OFFSET	
20	22+35.81	33.29' LT	737.84
21	22+31.81	33.22' LT	737.80
22	22+11.28	33.13' LT	737.72
23	22+07.28	33.23' LT	737.76
24	22+07.28	37.14' LT	737.92
25	22+11.28	37.13' LT	737.78
26	22+31.82	37.22' LT	737.86
27	22+35.82	37.21' LT	737.92

**CURB ELEVATIONS - ALLEY
US 54 / WASHINGTON - ALLEY**

POINT	US 54-WASHINGTON ST		ELEVATION	CURB HEIGHT
	STATION	OFFSET		
C14	22+37.63	21.15' LT	737.69	6"
C15	22+37.63	21.74' LT	737.69	6"
C16	21+79.63	21.73' LT	737.57	6"
C17	21+79.63	21.15' LT	737.57	6"

**EDGE OF PAVEMENT ELEVATIONS - S.E. QUADRANT
US 54 / WASHINGTON ST. - MISSISSIPPI ST.**

POINT	US 54/WASHINGTON ST.		MISSISSIPPI ST.		ELEVATION
	STATION	OFFSET	STATION	OFFSET	
A1	24+00.54	49.28' LT	9+50.70	8.50' RT	738.26
A2	23+99.13	40.31' LT	9+59.68	9.92' RT	738.27
A3	23+95.01	32.22' LT	9+67.77	14.05' RT	738.31
A4	23+88.59	25.79' LT	9+74.18	20.47' RT	738.34
A5	23+80.51	21.67' LT	9+78.29	28.57' RT	738.37
A6	23+71.54	20.25' LT	9+79.70	37.53' RT	738.33



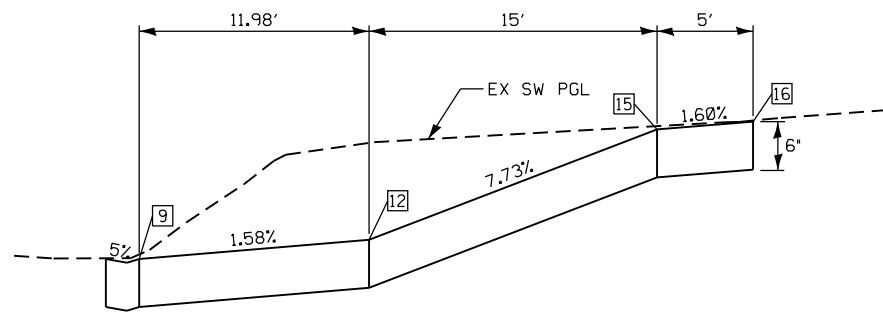
REV. 1-7-2020

MISSISSIPPI STREET
SHEET 2 OF 2

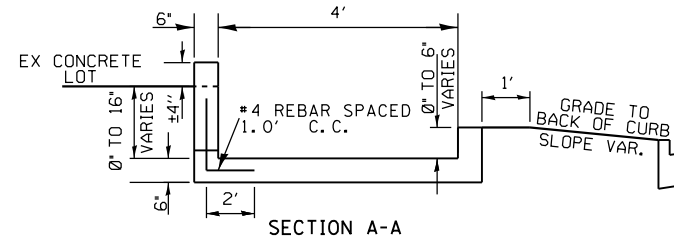
D:\08\Final\080224\VD_29 - Pittsfield\CAD\Drawings\Rev_0572\083-shr-Geometric\04-Mississippi-St-02-SW-SE.dgn

KLINGNER & ASSOCIATES, P.C. <small>Engineers • Architects • Surveyors 616 N. 24TH ST. QUINCY, ILLINOIS 62301 217.223.3670 STATE OF ILLINOIS DESIGN FIRM NO. 184-2738</small>	USER NAME = cds	DESIGNED -	REVISED -	STATE OF ILLINOIS DEPARTMENT OF TRANSPORTATION	GEOMETRIC DETAILS MISSISSIPPI STREET /S.E. QUADRANT US 54 /IL 106 (EAST WASHINGTON ST.)	F.A.P. RFE. 321	SECTION (20,107) RS-8, ADA	COUNTY PIKE	TOTAL SHEETS 181	SHEET NO. 87
	PLOT SCALE = 10.0000' / 1"	CHECKED -	REVISIED -			SCALE: 1"=5'	SHEET 4 OF 46 SHEETS	STA. 21+70.00 TO STA. 24+33.00	CONTRACT NO. 72H83	
	PLOT DATE = 12/20/2019	DATE -	REVISIED -							

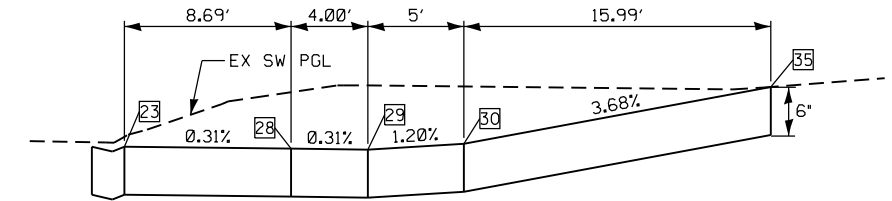
MEMORIAL STREET N.W. & N.E. QUADRANTS PROFILES AND TYPICAL SECTIONS



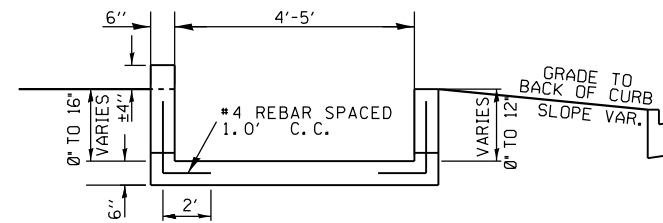
PROFILE A



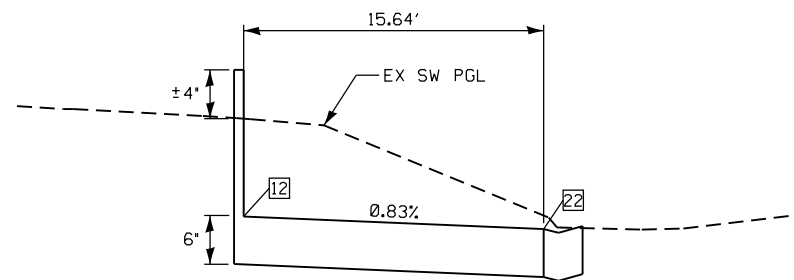
SECTION A-A



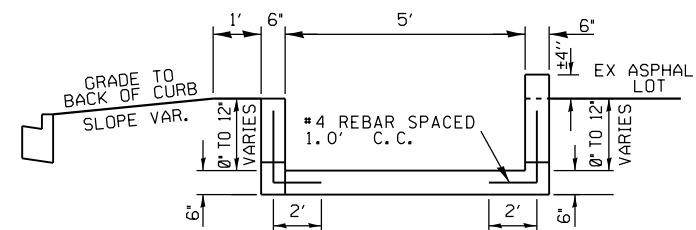
PROFILE D



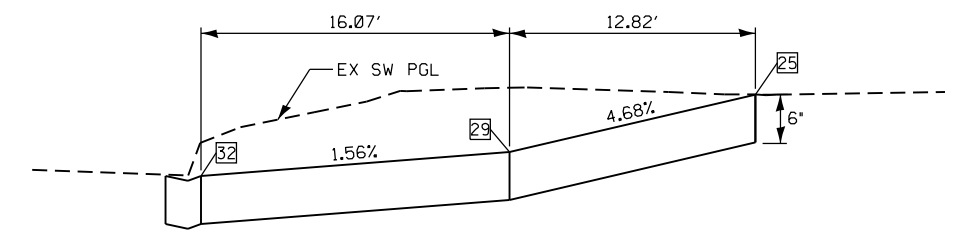
SECTION B-B



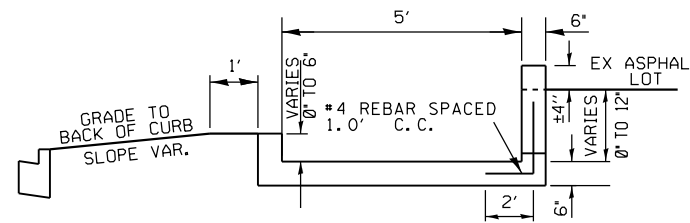
PROFILE B



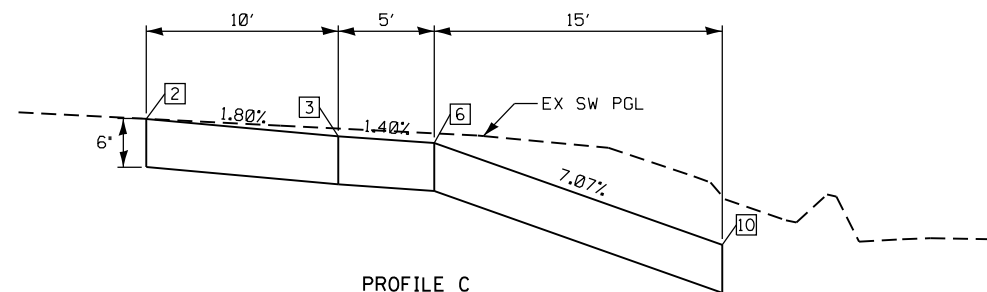
SECTION C-C



PROFILE E



SECTION D-D



PROFILE C

CURBS SHALL BE ADJUSTED IN FIELD
TO PROVIDE POSITIVE DRAINAGE.

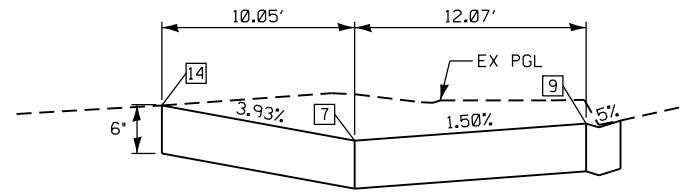
USER NAME = jackee	DESIGNED -	REVISED -
PLOT SCALE = 10.0000' / in.	DRAWN -	REVISED -
PLOT DATE = 10/17/2019	CHECKED -	REVISED -
	DATE -	REVISED -

GEOMETRIC DETAILS	
MEMORIAL STREET /N.W. & N.E. QUADRANTS	
US 54 /IL 106 (EAST WASHINGTON ST.)	
SCALE: 1"=5'	SHEET 6 OF 46 SHEETS STA. 20+56.00 TO STA. 19+62.00

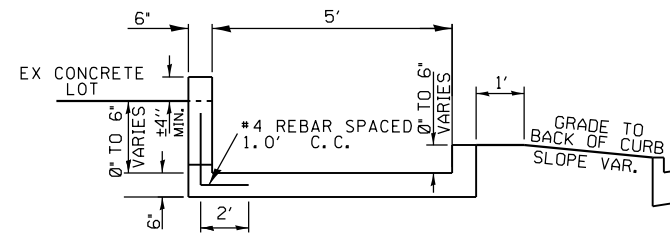
F.A.P. RTE.	SECTION	COUNTY	TOTAL SHEETS	SHEET NO.
321	(20,107) RS-8, ADA	PIKE	181	89
CONTRACT NO. 72H83				
ILLINOIS FED. AID PROJECT				

p:\planning\611\mets\p\m\001\Documents\1001_Offices\1\str\ct_6\Projects\0672H83\Consultant\Drawings\Klingner\2019-08-7_Submittal\0672H83-ent\Geometric\06-Memorial-St-02-NW-NE.dgn

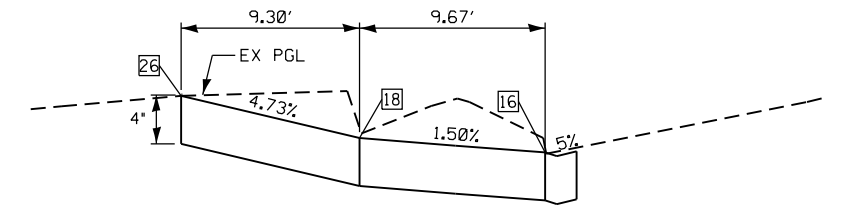
MEMORIAL STREET S.W. & S.E. QUADRANTS PROFILES AND TYPICAL SECTIONS



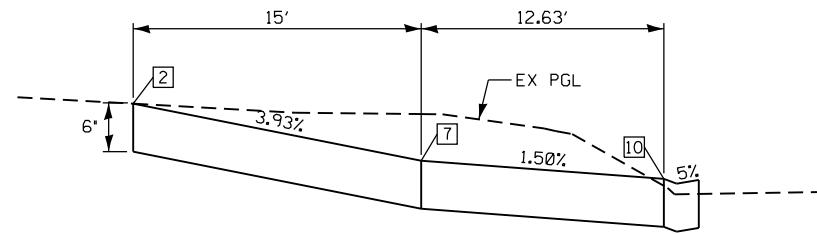
PROFILE A



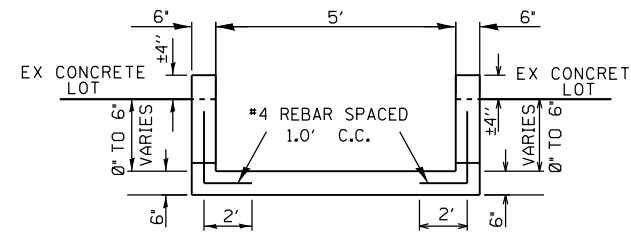
SECTION A-A



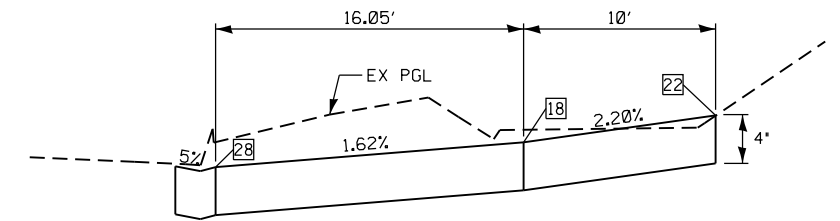
PROFILE C




PROFILE B



SECTION B-B



PROFILE D



SECTION C-C
SECTION D-D

MEMORIAL STREET
SHEET 4 OF 4

KLINGNER & ASSOCIATES, P.C.
Engineers • Architects • Surveyors
616 N. 24TH ST. QUINCY, ILLINOIS 62301 217.223.3670
STATE OF ILLINOIS DESIGN FIRM NO. 184-2738

USER NAME = jackce	DESIGNED -	REVISED -
PLOT SCALE = 10.0000' / in.	DRAWN -	REVISED -
PLOT DATE = 10/17/2019	CHECKED -	REVISED -
	DATE -	REVISED -

**STATE OF ILLINOIS
DEPARTMENT OF TRANSPORTATION**

**GEOMETRIC DETAILS
MEMORIAL STREET /S.W. & S.E. QUADRANTS
US 54 /IL 106 (EAST WASHINGTON ST.)**

SCALE: 1"=5' SHEET 8 OF 46 SHEETS STA. 20+56.00 TO STA. 19+62.00

F.A.P. RTE.	SECTION	COUNTY	TOTAL SHEETS	SHEET NO.
321	(20,107) RS-8, ADA	PIKE	181	91
CONTRACT NO. 72H83				
ILLINOIS FED. AID PROJECT				

p:\planning\com\dca\illinois\gov\pww\DOT\Documents\DOT_Offices\District_6\Projects\0672H83\Consultant\Drawings\Klingner\2019-08-7_Submittal\0672H83-ent\Geometric\ca08-Memorial_S-W-S-E.dgn

THE RAMPS SHALL BE BUILT TO THE LINES AND GRADES SHOWN ON THE PLAN SHEETS. SEE STANDARD 424011 FOR ADDITIONAL INFORMATION.

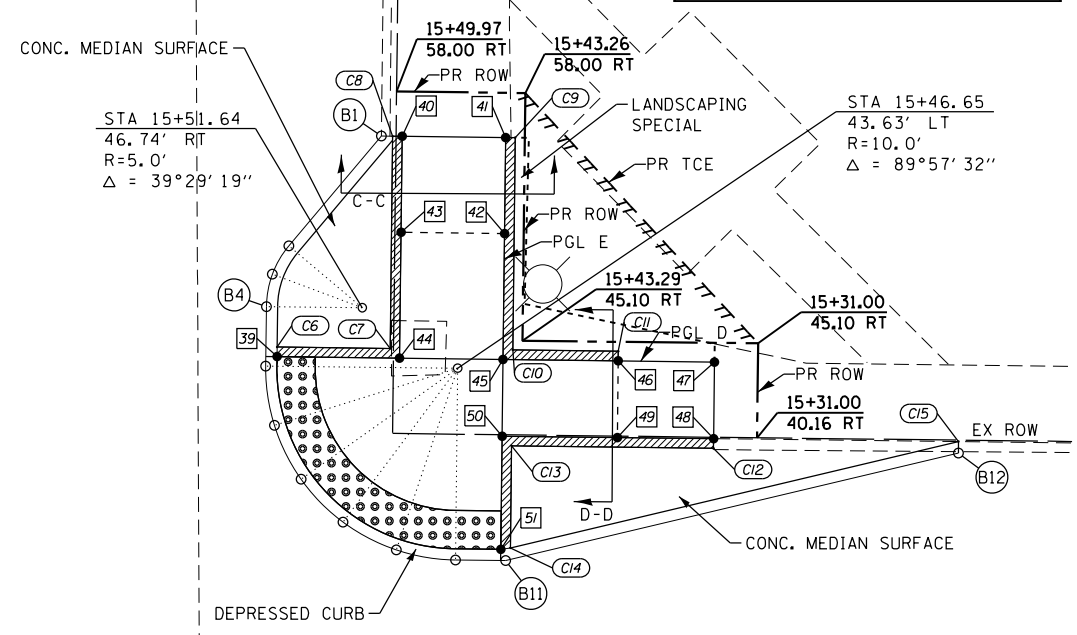
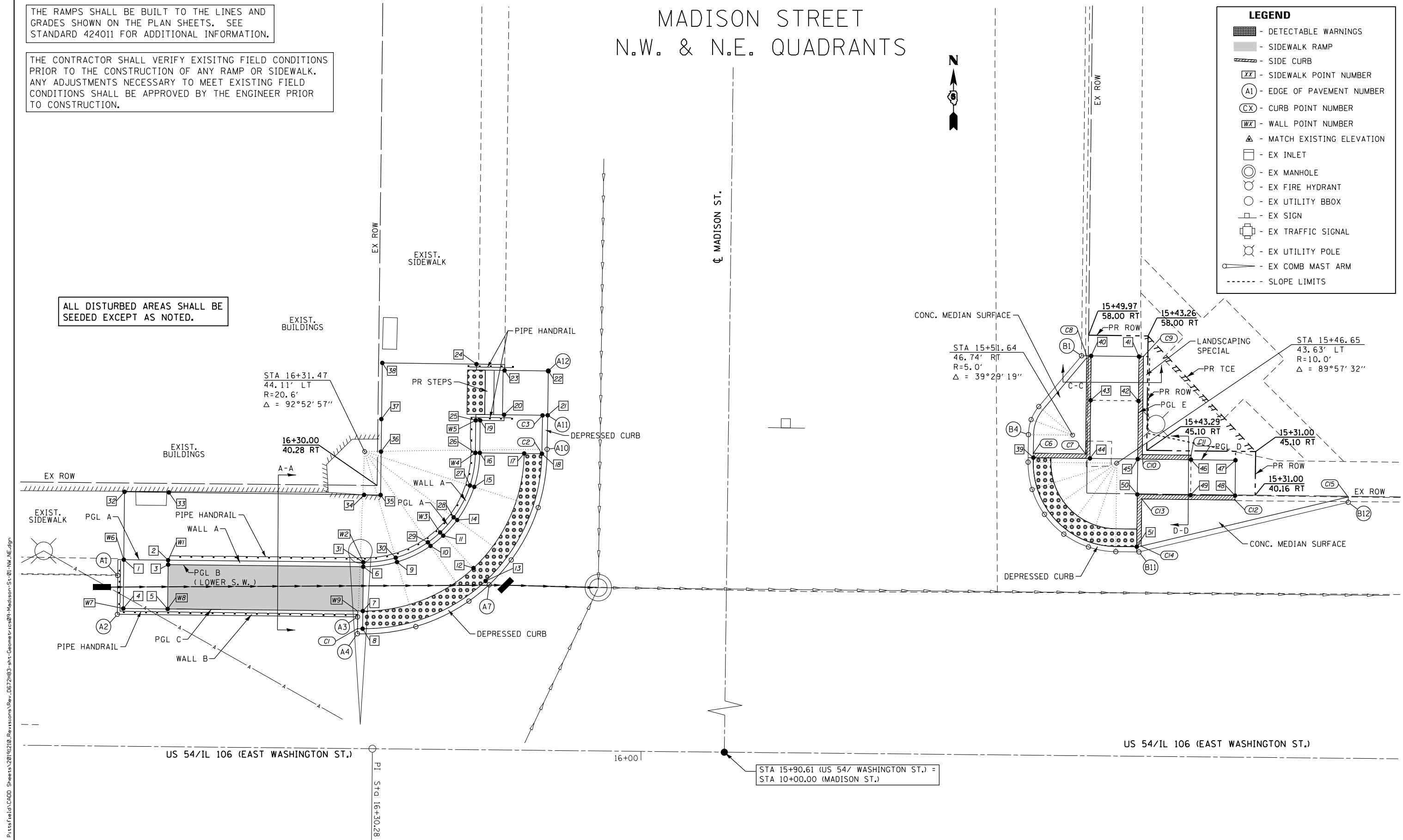
THE CONTRACTOR SHALL VERIFY EXISTING FIELD CONDITIONS PRIOR TO THE CONSTRUCTION OF ANY RAMP OR SIDEWALK. ANY ADJUSTMENTS NECESSARY TO MEET EXISTING FIELD CONDITIONS SHALL BE APPROVED BY THE ENGINEER PRIOR TO CONSTRUCTION.

ALL DISTURBED AREAS SHALL BE SEEDED EXCEPT AS NOTED.

MADISON STREET N.W. & N.E. QUADRANTS



LEGEND	
	- DETECTABLE WARNINGS
	- SIDEWALK RAMP
	- SIDE CURB
	- SIDEWALK POINT NUMBER
	- EDGE OF PAVEMENT NUMBER
	- CURB POINT NUMBER
	- WALL POINT NUMBER
	- MATCH EXISTING ELEVATION
	- EX INLET
	- EX MANHOLE
	- EX FIRE HYDRANT
	- EX UTILITY BBOX
	- EX SIGN
	- EX TRAFFIC SIGNAL
	- EX UTILITY POLE
	- EX COMB MAST ARM
	- SLOPE LIMITS



STA 15+90.61 (US 54/ WASHINGTON ST.) =
STA 10+00.00 (MADISON ST.)

REV. 1-7-2020

MADISON STREET
SHEET 1 OF 7

KLINGNER & ASSOCIATES, P.C.
Engineers • Architects • Surveyors
616 N. 24TH ST. QUINCY, ILLINOIS 62301 217.223.3670
STATE OF ILLINOIS DESIGN FIRM NO. 184-2738

USER NAME = cds	DESIGNED -	REVISED -
PLOT SCALE = 10.0000' / in.	DRAWN -	REVISED -
PLOT DATE = 12/19/2019	CHECKED -	REVISED -
	DATE -	REVISED -

STATE OF ILLINOIS
DEPARTMENT OF TRANSPORTATION

GEOMETRIC DETAILS
MADISON STREET /N.W. & N.E. QUADRANTS
US 54 /IL 106 (EAST WASHINGTON ST.)

F.A.P. RTE.	SECTION	COUNTY	TOTAL SHEETS	SHEET NO.
321	(20,107) RS-8, ADA	PIKE	181	92
CONTRACT NO. 72H83				
ILLINOIS FED. AID PROJECT				

SCALE: 1"=5' SHEET 9 OF 46 SHEETS STA. 16+69.00 TO STA. 15+20.00

**SIDEWALK ELEVATIONS
N.W. QUADRANT**

POINT	US 54-WASHINGTON ST.		ELEVATION
	STATION	OFFSET	
1	16+58.48	31.63' RT	736.56 ▲
2	16+53.48	31.63' RT	736.57
3	16+53.48	31.13' RT	736.56
4	16+58.48	26.13' RT	736.54
5	16+53.48	26.13' RT	736.49
6	16+31.48	31.11' RT	735.06
7	16+31.48	26.11' RT	734.99
8	16+31.49	24.11' RT	734.96
9	16+27.69	31.68' RT	734.99
10	16+23.92	33.53' RT	734.92
11	16+22.50	34.70' RT	734.89
12	16+19.05	31.08' RT	734.80
13	16+17.67	29.63' RT	734.77
14	16+20.94	36.48' RT	734.93
15	16+19.06	40.23' RT	735.01
16	16+18.47	44.07' RT	735.08
17	16+13.47	44.06' RT	735.05
18	16+11.47	44.05' RT	735.04
19	16+18.45	47.74' RT	735.26
20	16+15.77	48.40' RT	735.25
21	16+10.85	48.38' RT	735.19
22	16+10.84	53.38' RT	735.27
23	16+15.76	53.40' RT	735.35
24	16+18.94	51.07' RT	737.04 ▲
25	16+18.95	47.74' RT	736.91
26	16+18.97	44.07' RT	736.73
27	16+19.54	40.38' RT	737.69
28	16+21.35	36.78' RT	737.65
29	16+24.21	33.93' RT	736.64
30	16+27.83	32.15' RT	737.65
31	16+31.48	31.61' RT	736.67
32	16+58.47	39.24' RT	736.69 ▲
33	16+53.47	39.27' RT	736.69 ▲
34	16+31.47	39.21' RT	736.75 ▲
35	16+29.60	39.21' RT	736.75 ▲
36	16+29.61	44.11' RT	736.86
37	16+29.60	47.77' RT	736.94
38	16+29.56	54.11' RT	737.10 ▲

MADISON STREET
N.W. & N.E. QUADRANTS
POINT LOCATIONS

**EDGE OF PAVEMENT ELEVATIONS – N.W. QUADRANT
US 54 /WASHINGTON ST. – MADISON ST.**

POINT	US 54/WASHINGTON ST.		MADISON ST.		ELEVATION
	STATION	OFFSET	STATION	OFFSET	
A1	16+59.15	29.85' RT	10+29.63	68.64' LT	734.74
A2*	16+59.15	25.46' RT	10+25.25	68.63' LT	734.91
A3*	16+32.07	25.44' RT	10+25.31	41.54' LT	734.98
A4	16+32.07	23.54' RT	10+23.41	41.54' LT	734.92
A5	16+25.48	24.42' RT	10+24.31	34.95' LT	734.89
A6	16+19.52	27.35' RT	10+27.26	29.00' LT	734.78
A7	16+17.27	29.21' RT	10+29.12	26.76' LT	734.73
A8	16+14.80	32.03' RT	10+31.95	24.30' LT	734.79
A9	16+11.82	37.97' RT	10+37.90	21.34' LT	734.89
A10	16+10.89	44.55' RT	10+44.48	20.42' LT	735.00
A11	16+10.85	48.38' RT	10+48.32	20.40' LT	735.19
A12	16+10.84	53.38' RT	10+53.32	20.40' LT	735.27

* CONTRACTOR SHALL WARP PAVEMENT TO DRAIN BETWEEN POINTS

**CURB ELEVATIONS – N.W./N.E. QUADRANT
US 54 /WASHINGTON ST. – MADISON ST.**

POINT	TOP CURB ELEVATION	CURB HEIGHT
C1	734.96	0"
C2	735.00	0"
C3	735.19	0"
C4	735.20	6"
C5	735.32	6"
C6	735.04 ▲	0"
C7	735.13	0"
C8	735.10	6"
C9	734.68	0"
C10	734.65	0"
C11	735.04	6"
C12	734.95	6"
C13	734.67 ▲	6"

**SIDEWALK ELEVATIONS
N.E. QUADRANT**

POINT	US 54-WASHINGTON ST.		ELEVATION
	STATION	OFFSET	
39	15+56.06	44.14' RT	734.74
40	15+49.65	55.68' RT	735.04 ▲
41	15+44.27	55.67' RT	735.13 ▲
42	15+44.27	50.67' RT	734.98
43	15+49.66	50.68' RT	734.94
44	15+49.68	44.13' RT	734.82
45	15+44.29	44.11' RT	734.60
46	15+38.29	44.10' RT	734.68
47	15+33.26	44.08' RT	734.74 ▲
48	15+33.27	40.08' RT	734.65 ▲
49	15+38.29	40.10' RT	734.60
50	15+44.29	40.11' RT	734.54
51	15+44.30	34.21' RT	734.45

**TOP OF WALL ELEVATIONS – N.W. QUADRANT
US 54 /WASHINGTON ST. – MADISON ST.**

POINT	US 54/WASHINGTON ST.		MADISON ST.		TOP OF WALL ELEVATION
	STATION	OFFSET	STATION	OFFSET	
W1	16+53.48	31.63' RT	10+31.43	62.97' LT	736.57
W2	16+31.48	31.61' RT	10+31.48	40.97' LT	736.67
W3	16+22.85	35.06' RT	10+34.96	32.35' LT	736.63
W4	16+18.97	44.07' RT	10+43.98	28.50' LT	736.73
W5	16+18.95	47.74' RT	10+47.65	28.50' LT	736.91
W6	16+58.48	31.63' RT	10+31.42	67.97' LT	737.06
W7	16+58.48	26.13' RT	10+25.92	67.96' LT	737.04
W8	16+53.48	26.13' RT	10+25.93	62.96' LT	736.99
W9	16+32.08	26.11' RT	10+25.98	41.54' LT	735.53

**EDGE OF PAVEMENT ELEVATIONS – N.E. QUADRANT
US 54 /WASHINGTON ST. – MADISON ST.**

POINT	US 54/WASHINGTON ST.		MADISON ST.		ELEVATION
	STATION	OFFSET	STATION	OFFSET	
B1	15+50.74	55.68' RT	10+55.81	39.69' RT	734.86 ▲
B2	15+55.50	49.92' RT	10+50.03	34.95' RT	734.78
B3	15+56.35	48.43' RT	10+48.54	31.10' RT	734.76
B4	15+56.64	46.74' RT	10+46.85	33.81' RT	734.74
B5	15+56.65	43.64' RT	10+43.75	33.82' RT	734.69
B6	15+56.16	40.56' RT	10+40.66	34.32' RT	734.64
B7	15+54.75	37.77' RT	10+37.88	35.74' RT	734.60
B8	15+52.54	35.55' RT	10+35.67	37.96' RT	734.55
B9	15+49.75	34.13' RT	10+34.26	40.74' RT	734.50
B10	15+46.67	33.63' RT	10+33.77	43.83' RT	734.45
B11	15+44.05	33.63' RT	10+33.78	44.45' RT	734.41
B12	15+20.52	39.47' RT	10+39.69	69.96' RT	734.17 ▲

MADISON STREET CL & EOP ELEVATIONS

STATION	OFFSET	ELEVATION	SLOPE	OFFSET	ELEVATION	SLOPE	OFFSET	ELEVATION
10+12.60	20.40' LT	735.18 ▲	0.59%	☐	735.06	-0.63%	30.30' RT	734.87 ▲
10+23.50	20.40' LT	734.88 *	-1.50%	☐	735.19	-1.72%	30.30' RT	734.67 ▲
10+28.88	20.40' LT	734.80 *	-1.67%	☐	735.14	-1.65%	30.30' RT	734.64 ▲
10+35.00	20.40' LT	734.86 *	-2.25%	☐	735.32	-2.12%	30.30' RT	734.68 ▲
10+50.00	20.40' LT	735.22 *	-2.00%	☐	735.63	-2.50%	30.30' RT	734.87 ▲
10+75.00	25.30' LT	735.79 *	-1.30%	☐	736.12	-	-	-
10+96.00	25.30' LT	736.10 ▲	-1.26%	☐	736.42	-2.71%	30.30' RT	735.60 ▲

• - TRANSITION CONTROL
▲ - MATCH EXISTING ELEVATION

**N.W. QUADRANT
US 54 /WASHINGTON ST. CL & EOP ELEVATIONS**

STATION	OFFSET	ELEVATION	SLOPE	OFFSET	ELEVATION	SLOPE	OFFSET	ELEVATION
15+90.61	☐	735.27 ▲	-1.68%	12.50' RT	735.06 ▲	0.79%	23.50' RT	735.19 ▲
16+11.00	☐	735.37 ▲	-1.51%	12.50' RT	735.18 ▲	-2.79%	23.50' RT	734.88 *
16+68.00	☐	735.65 ▲	-1.66%	12.50' RT	735.43 ▲	-4.14%	23.50' RT	735.00 ▲

• - TRANSITION CONTROL
▲ - MATCH EXISTING ELEVATION

**N.E. QUADRANT
US 54 /WASHINGTON ST. CL & EOP ELEVATIONS**

STATION	OFFSET	ELEVATION	SLOPE	OFFSET	ELEVATION	SLOPE	OFFSET	ELEVATION	SLOPE	OFFSET	ELEVATION
15+20.50	☐	734.77 ▲	-1.76%	12.50' RT	734.55 ▲	4.00%	29.00' RT	733.89 ▲	2.39%	33.60' RT	734.00 ▲
15+44.00	☐	734.95 ▲	-1.68%	12.50' RT	734.74 ▲	2.48%	29.00' RT	734.33	1.74%	33.60' RT	734.41 *
15+60.00	☐	735.08 ▲	-1.68%	12.50' RT	734.87 ▲	1.39%	29.00' RT	734.64 *	0.65%	33.60' RT	734.67 ▲
15+90.61	☐	735.27 ▲	-1.68%	12.50' RT	735.06 ▲	0.79%	29.00' RT	735.14 ▲	3.26%	33.60' RT	735.29 ▲

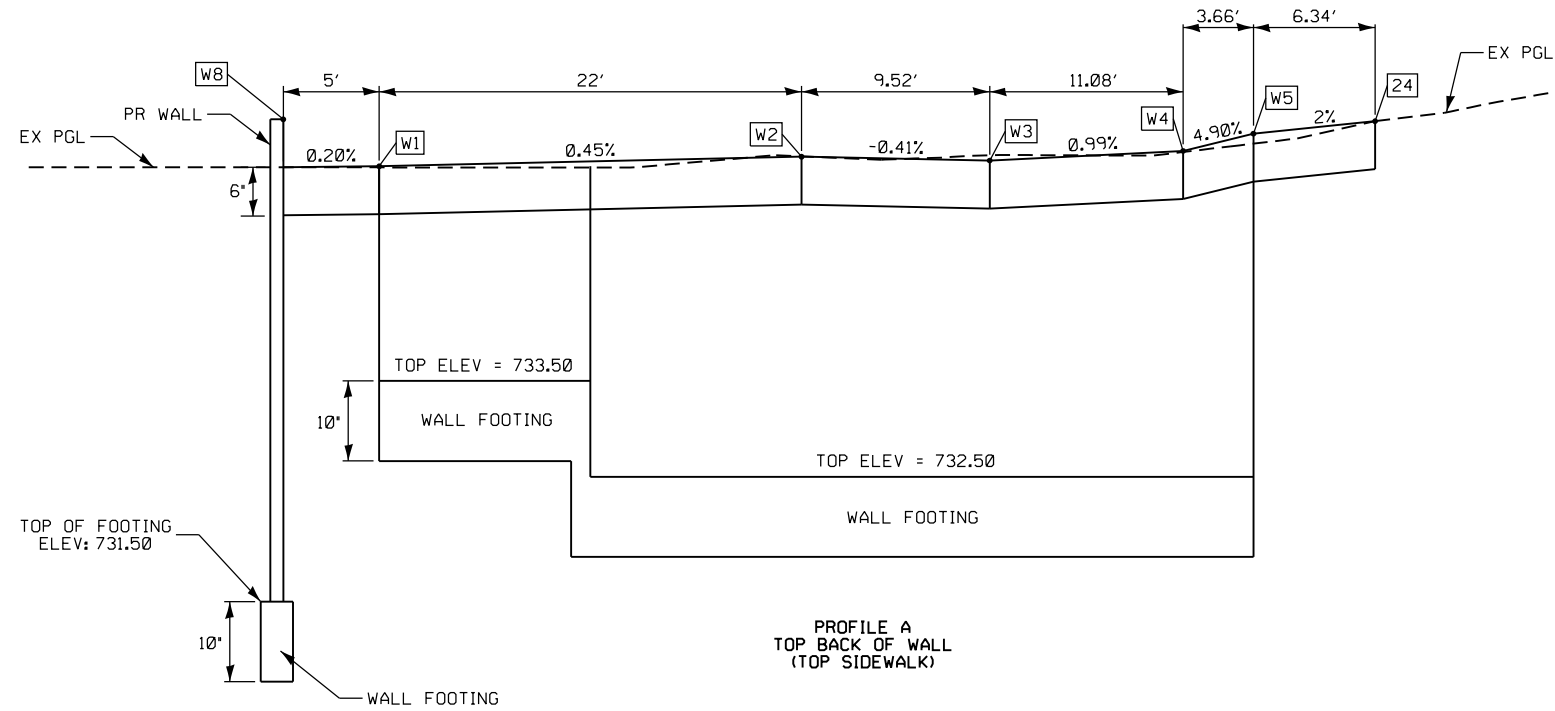
• - TRANSITION CONTROL
▲ - MATCH EXISTING ELEVATION

REV. 1-7-2020

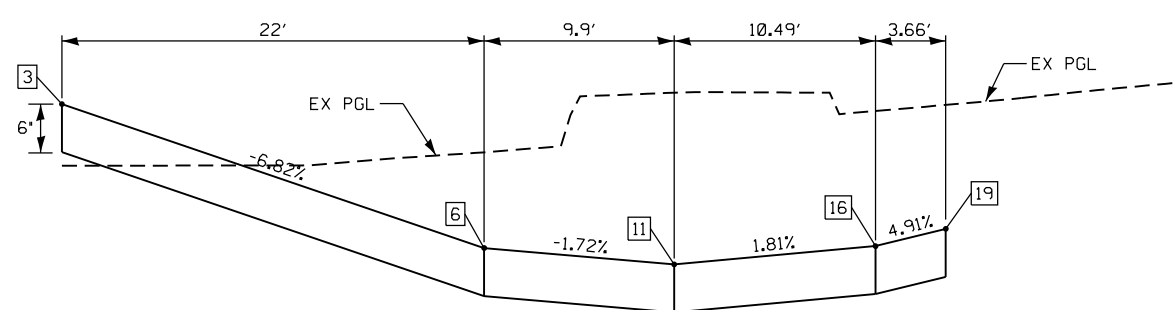
MADISON STREET
SHEET 2 OF 7

D:\08\files\080224\VD_29 - Pittsfield\CAD\Drawings\Rev_0572H83-sh-Geometric\10-Madison-St-02-NW-NE-Pl_Loc.dgn

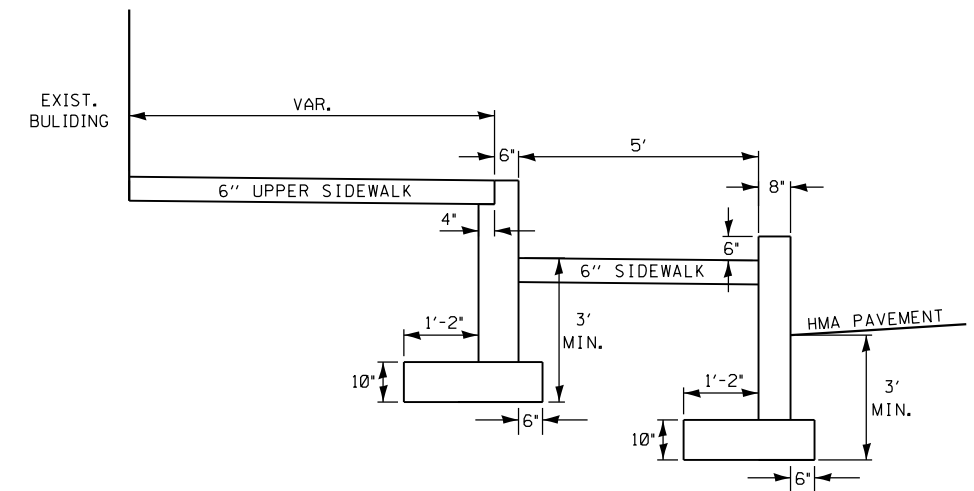
MADISON STREET N.W. QUADRANT PROFILES AND TYPICAL SECTION



PROFILE A
TOP BACK OF WALL
(TOP SIDEWALK)



PROFILE B
ALONG FRONT OF BACK WALL
(BACK OF LOWER SIDEWALK)

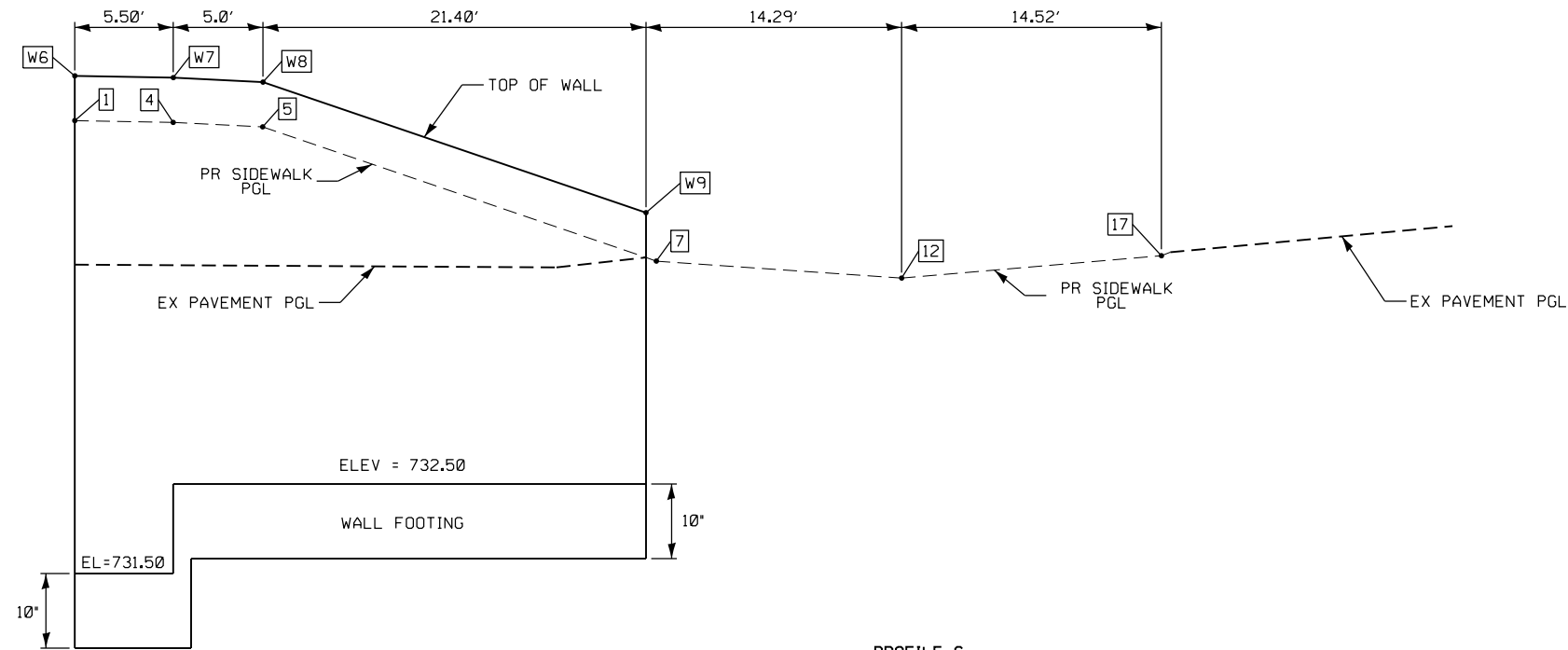


SECTION A-A
(SEE RETAINING WALL SHEETS FOR WALL DETAILS)

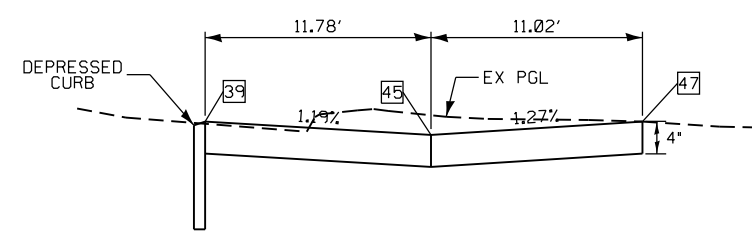
REV. 1-7-2020

MADISON STREET
SHEET 3 OF 7

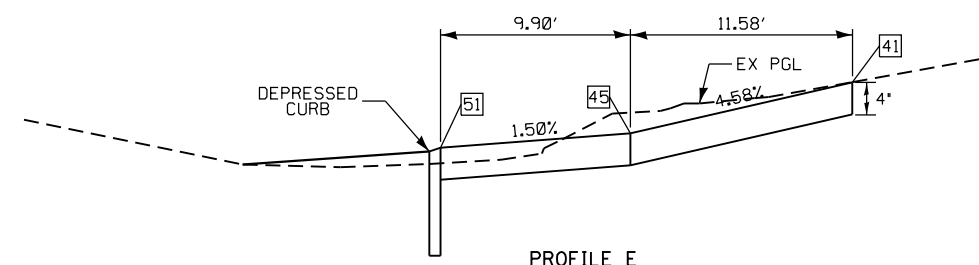
MADISON STREET N.W. & N.E. QUADRANTS PROFILES AND TYPICAL SECTIONS



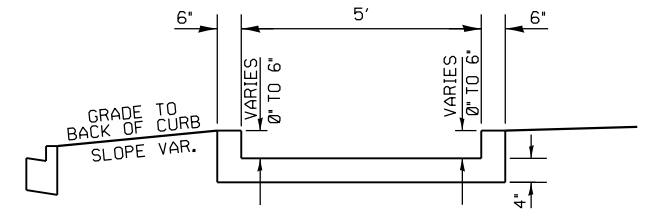
PROFILE C
LOOKING UNFOLDED ALONG BACK SIDE OF FRONT WALL
(FRONT EDGE OF LOWER SIDEWALK)



PROFILE D



PROFILE E



SECTION C-C
SECTION D-D

REV. 1-7-2020

MADISON STREET
SHEET 4 OF 7

KLINGNER & ASSOCIATES, P.C.
Engineers • Architects • Surveyors
616 N. 24TH ST. QUINCY, ILLINOIS 62301 217.223.3670
STATE OF ILLINOIS DESIGN FIRM NO. 184-2738

USER NAME = cds	DESIGNED - _____	REVISED - _____
PLOT SCALE = 10.0000' / in.	DRAWN - _____	REVISED - _____
PLOT DATE = 12/20/2019	CHECKED - _____	REVISED - _____
	DATE - _____	REVISED - _____

**STATE OF ILLINOIS
DEPARTMENT OF TRANSPORTATION**

**GEOMETRIC DETAILS
MADISON STREET /N.W. & N.E. QUADRANTS
US 54 /IL 106 (EAST WASHINGTON ST.)**

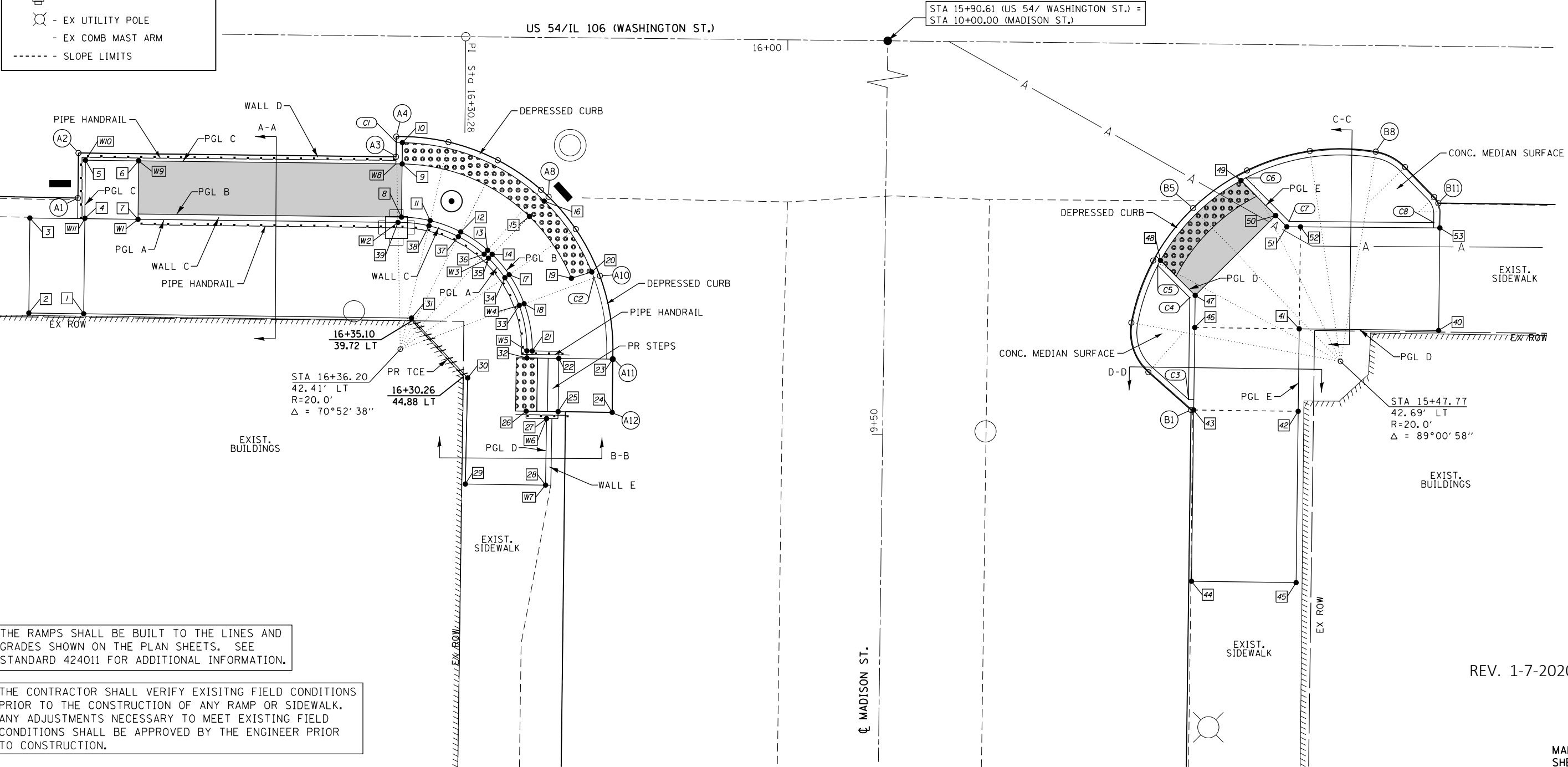
SCALE: 1"=5' SHEET 12 OF 46 SHEETS STA. 16+69.00 TO STA. 15+20.00

F.A.P. RTE.	SECTION	COUNTY	TOTAL SHEETS	SHEET NO.
321	(20,107) RS-8, ADA	PIKE	181	95
CONTRACT NO. 72H83				
ILLINOIS FED. AID PROJECT				

MADISON STREET S.W. & S.E. QUADRANTS

ALL DISTURBED AREAS SHALL BE SEEDED EXCEPT AS NOTED.

LEGEND	
	- DETECTABLE WARNINGS
	- SIDEWALK RAMP
	- SIDE CURB
	- SIDEWALK POINT NUMBER
	- EDGE OF PAVEMENT NUMBER
	- CURB POINT NUMBER
	- WALL POINT NUMBER
	- MATCH EXISTING ELEVATION
	- EX INLET
	- EX MANHOLE
	- EX FIRE HYDRANT
	- EX UTILITY BBOX
	- EX SIGN
	- EX TRAFFIC SIGNAL
	- EX UTILITY POLE
	- EX COMB MAST ARM
	- SLOPE LIMITS



THE RAMPS SHALL BE BUILT TO THE LINES AND GRADES SHOWN ON THE PLAN SHEETS. SEE STANDARD 424011 FOR ADDITIONAL INFORMATION.

THE CONTRACTOR SHALL VERIFY EXISTING FIELD CONDITIONS PRIOR TO THE CONSTRUCTION OF ANY RAMP OR SIDEWALK. ANY ADJUSTMENTS NECESSARY TO MEET EXISTING FIELD CONDITIONS SHALL BE APPROVED BY THE ENGINEER PRIOR TO CONSTRUCTION.

REV. 1-7-2020

KLINGNER & ASSOCIATES, P.C.
Engineers • Architects • Surveyors
616 N. 24TH ST. QUINCY, ILLINOIS 62301 217.223-3670
STATE OF ILLINOIS DESIGN FIRM NO. 184-2738

USER NAME = cds	DESIGNED -	REVISED -
PLOT SCALE = 10.0000' / in.	DRAWN -	REVISED -
PLOT DATE = 12/19/2019	CHECKED -	REVISED -
	DATE -	REVISED -

**STATE OF ILLINOIS
DEPARTMENT OF TRANSPORTATION**

**GEOMETRIC DETAILS
MADISON STREET /S.W. & S.E. QUADRANTS
US 54 /IL 106 (EAST WASHINGTON ST.)**

SCALE: 1"=5' SHEET 13 OF 46 SHEETS STA. 15+30.00 TO STA. 16+73.00

F.A.P. RTE.	SECTION	COUNTY	TOTAL SHEETS	SHEET NO.
321	(20,107) RS-8, ADA	PIKE	181	96
CONTRACT NO. 72H83				
ILLINOIS FED. AID PROJECT				

MADISON STREET
SHEET 5 OF 7

MADISON STREET S.W. & S.E. QUADRANTS POINT LOCATIONS

SIDEWALK ELEVATIONS S.W. QUADRANT

POINT	US 54-WASHINGTON ST.		ELEVATION
	STATION	OFFSET	
1	16+65.99	39.37' LT	736.88 ▲
2	16+71.16	39.35' LT	736.95 ▲
3	16+71.14	30.42' LT	736.69 ▲
4	16+65.98	30.43' LT	736.76
5	16+65.97	24.93' LT	736.68
6	16+60.97	24.94' LT	736.67
7	16+60.98	30.44' LT	736.75
8	16+36.20	29.99' LT	735.10
9	16+36.19	24.99' LT	735.07
10	16+36.18	22.99' LT	735.06
11	16+33.50	30.29' LT	735.06
12	16+30.61	31.32' LT	735.01
13	16+28.07	33.02' LT	734.97
14	16+27.60	33.45' LT	734.96
15	16+24.14	29.84' LT	734.87
16	16+22.76	28.39' LT	734.80
17	16+26.02	35.30' LT	735.00
18	16+24.59	38.01' LT	735.05
19	16+20.17	35.59' LT	734.98
20	16+18.27	34.95' LT	734.95
21	16+23.78	42.45' LT	735.12
22	16+21.29	43.12' LT	735.11
23	16+16.20	43.14' LT	735.08
24	16+16.22	48.14' LT	735.12
25	16+21.30	48.12' LT	735.15
26	16+24.30	48.11' LT	736.72
27	16+22.37	48.79' LT	736.71
28	16+22.42	55.04' LT	736.64 ▲
29	16+29.95	55.02' LT	736.75 ▲
30	16+29.83	45.04' LT	736.75
31	16+35.17	39.46' LT	736.78
32	16+24.29	45.11' LT	736.70
33	16+25.06	38.18' LT	736.66
34	16+26.43	35.58' LT	736.65
35	16+27.95	33.81' LT	736.64
36	16+28.40	33.40' LT	736.64
37	16+30.84	31.76' LT	736.65
38	16+33.61	30.77' LT	736.67
39	16+36.53	30.49' LT	736.68

EDGE OF PAVEMENT ELEVATIONS – S.W. QUADRANT US 54 /WASHINGTON ST. – MADISON ST.

POINT	US 54/WASHINGTON ST.		MADISON ST.		ELEVATION
	STATION	OFFSET	STATION	OFFSET	
A1	16+66.64	28.49' LT	9+71.27	75.95' LT	735.00
A2	16+66.63	24.26' LT	9+75.50	75.95' LT	735.11
A3	16+36.77	24.32' LT	9+75.54	46.09' LT	735.10
A4	16+36.76	22.41' LT	9+77.44	46.09' LT	735.02
A5	16+31.85	22.88' LT	9+76.99	41.18' LT	734.98
A6	16+27.21	24.54' LT	9+75.34	36.52' LT	734.90
A7	16+23.10	27.29' LT	9+72.61	32.41' LT	734.83
A8	16+22.35	27.97' LT	9+71.93	31.66' LT	734.80
A9	16+19.80	30.96' LT	9+68.95	29.10' LT	734.85
A10	16+17.50	35.32' LT	9+64.59	26.78' LT	734.92
A11	16+16.20	43.14' LT	9+56.78	25.46' LT	735.08
A12	16+16.22	48.14' LT	9+51.78	25.46' LT	735.12

EDGE OF PAVEMENT ELEVATIONS – S.E. QUADRANT US 54 /WASHINGTON ST. – MADISON ST.

POINT	US 54/WASHINGTON ST.		MADISON ST.		ELEVATION
	STATION	OFFSET	STATION	OFFSET	
B1	15+61.79	47.38' LT	9+52.71	28.97' RT	734.65
B2	15+65.83	43.87' LT	9+56.21	24.91' RT	734.62
B3	15+67.47	39.23' LT	9+60.84	23.26' RT	734.60
B4	15+65.48	33.38' LT	9+66.70	25.24' RT	734.57
B5	15+61.78	28.41' LT	9+71.68	28.91' RT	734.54
B6	15+56.75	24.81' LT	9+75.30	33.94' RT	734.50
B7	15+50.85	22.93' LT	9+77.20	39.83' RT	734.47
B8	15+44.66	22.93' LT	9+77.21	46.02' RT	734.44
B9	15+41.89	24.35' LT	9+75.81	48.79' RT	734.34
B10	15+39.13	27.12' LT	9+73.04	51.56' RT	734.21
B11	15+38.73	27.71' LT	9+72.45	51.97' RT	734.19

S.W. & S.E. QUADRANT US 54 /WASHINGTON ST. CL & EOP ELEVATIONS

STATION	OFFSET	ELEVATION	SLOPE	OFFSET	ELEVATION	SLOPE	OFFSET	ELEVATION
15+30.00	℄	734.84 ▲	-1.22%	11.50' LT	734.70 ▲	-3.21%	22.40' LT	734.35 ▲
*15+48.00	℄	734.99 ▲	-1.22%	11.50' LT	734.85 ▲	-3.58%	22.40' LT	734.46 *
15+68.00	℄	735.14 ▲	-1.13%	11.50' LT	735.01 ▲	-1.93%	22.40' LT	734.80 ▲
15+91.00	℄	735.27 ▲	-1.22%	11.50' LT	735.13 ▲	-0.92%	22.40' LT	735.03 ▲
*16+17.50	℄	735.40 ▲	-1.13%	11.50' LT	735.27 ▲	-3.49%	22.40' LT	734.89 *
16+37.00	℄	735.50 ▲	-1.22%	11.50' LT	735.36 ▲	-3.12%	22.40' LT	735.02 ▲

- - TRANSITION CONTROL
- ▲ - MATCH EXISTING ELEVATION

S.W. QUADRANT MADISON ST. CL & EOP ELEVATIONS

STATION	OFFSET	ELEVATION	SLOPE	OFFSET	ELEVATION	SLOPE	OFFSET	ELEVATION
9+45.00	℄	735.17 ▲	1.16%	9.50' LT	735.28	-3.65%	29.80' LT	734.54 ▲
9+65.00	℄	735.04 ▲	0.95%	9.50' LT	735.13	-1.21%	26.80' LT	734.92 *
9+72.00	℄	734.99 ▲	0.53%	9.50' LT	735.04	-1.10%	26.80' LT	734.85 *
9+77.60	℄	735.03 ▲	0.53%	9.50' LT	734.98	-0.52%	26.80' LT	734.89

- - TRANSITION CONTROL
- ▲ - MATCH EXISTING ELEVATION

S.E. QUADRANT MADISON ST. CL & EOP ELEVATIONS

STATION	OFFSET	ELEVATION	SLOPE	OFFSET	ELEVATION	SLOPE	OFFSET	ELEVATION
9+45.00	℄	735.17 ▲	-0.51%	9.75' RT	735.12 ▲	-2.09%	23.1' RT	734.84 ▲
9+61.00	℄	735.06 ▲	-0.62%	9.75' RT	735.00 ▲	-2.92%	23.1' RT	734.61 *
9+72.00	℄	734.99 ▲	-0.82%	9.75' RT	734.91 ▲	-2.32%	23.1' RT	734.60 *
9+77.60	℄	735.03 ▲	-0.51%	9.75' RT	734.98 ▲	-1.35%	23.1' RT	734.80 ▲

- - TRANSITION CONTROL
- ▲ - MATCH EXISTING ELEVATION

SIDEWALK ELEVATIONS S.E. QUADRANT

POINT	US 54-WASHINGTON ST.		ELEVATION
	STATION	OFFSET	
40	15+38.58	39.69' LT	735.50
41	15+51.69	39.66' LT	735.12
42	15+51.71	47.41' LT	735.51
43	15+61.54	47.38' LT	735.36
44	15+61.59	63.49' LT	735.38
45	15+61.59	63.51' LT	735.41
46	15+61.52	39.63' LT	735.00
47	15+61.51	36.62' LT	734.96
48	15+64.80	33.36' LT	734.61
49	15+57.31	25.77' LT	734.55
50	15+54.01	29.03' LT	734.92
51	15+52.95	30.07' LT	734.94
52	15+51.66	30.07' LT	734.96
53	15+38.56	30.04' LT	735.27

CURB ELEVATIONS – S.W./S.E. QUADRANT US 54 /WASHINGTON ST – MADISON ST.

POINT	ELEVATION	CURB HEIGHT
C1	735.06	0"
C2	734.96	0"
C3	735.36	0"
C4	735.46	6"
C5	735.07	6"
C6	735.00	6"
C7	735.44	6"
C8	735.27	0"

TOP OF WALL ELEVATIONS – S.W. QUADRANT US 54 /WASHINGTON ST. – MADISON ST.

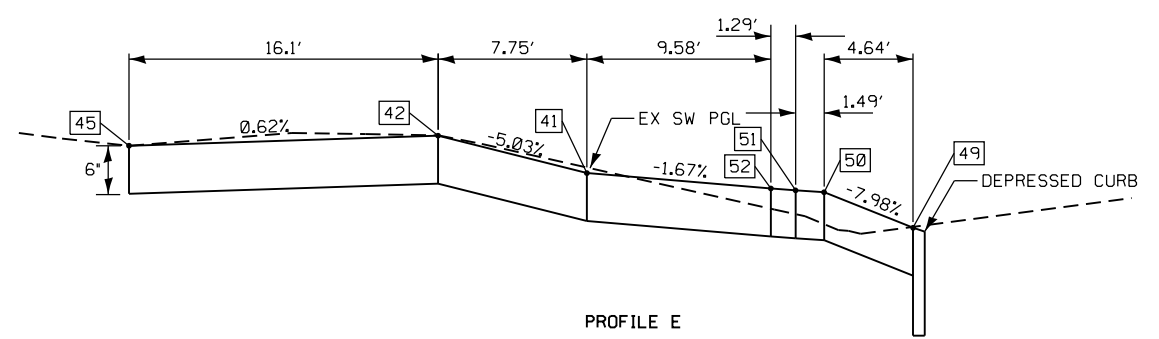
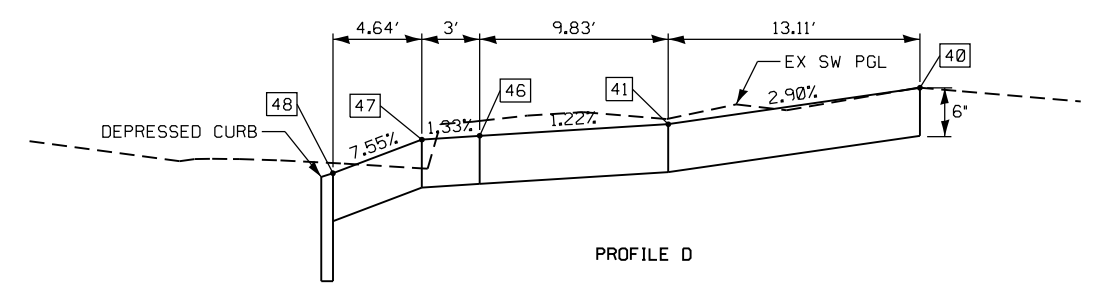
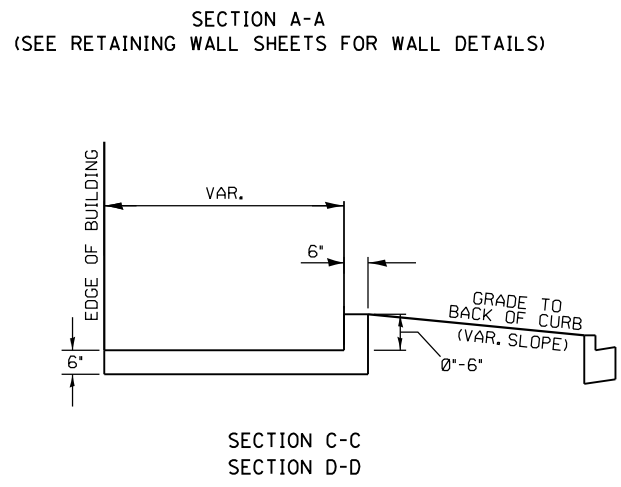
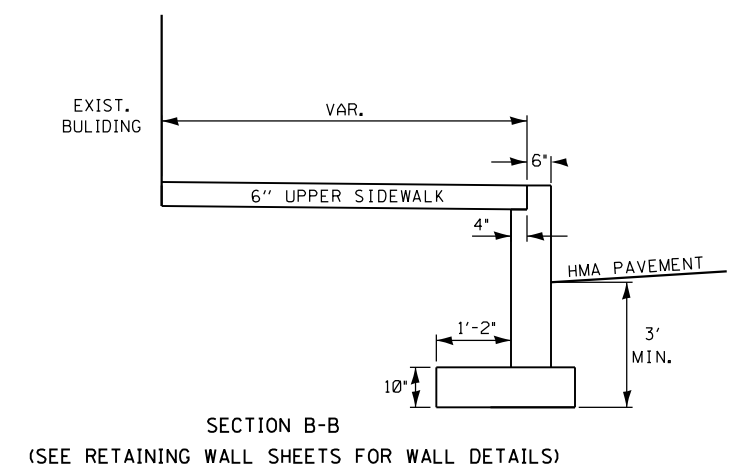
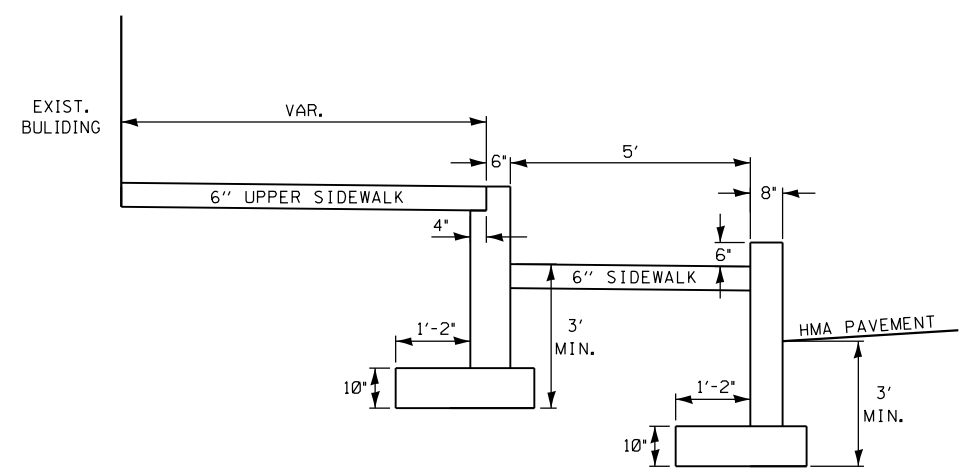
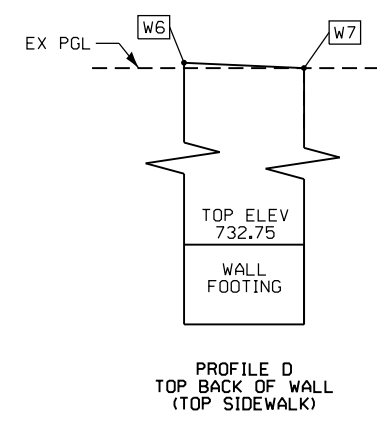
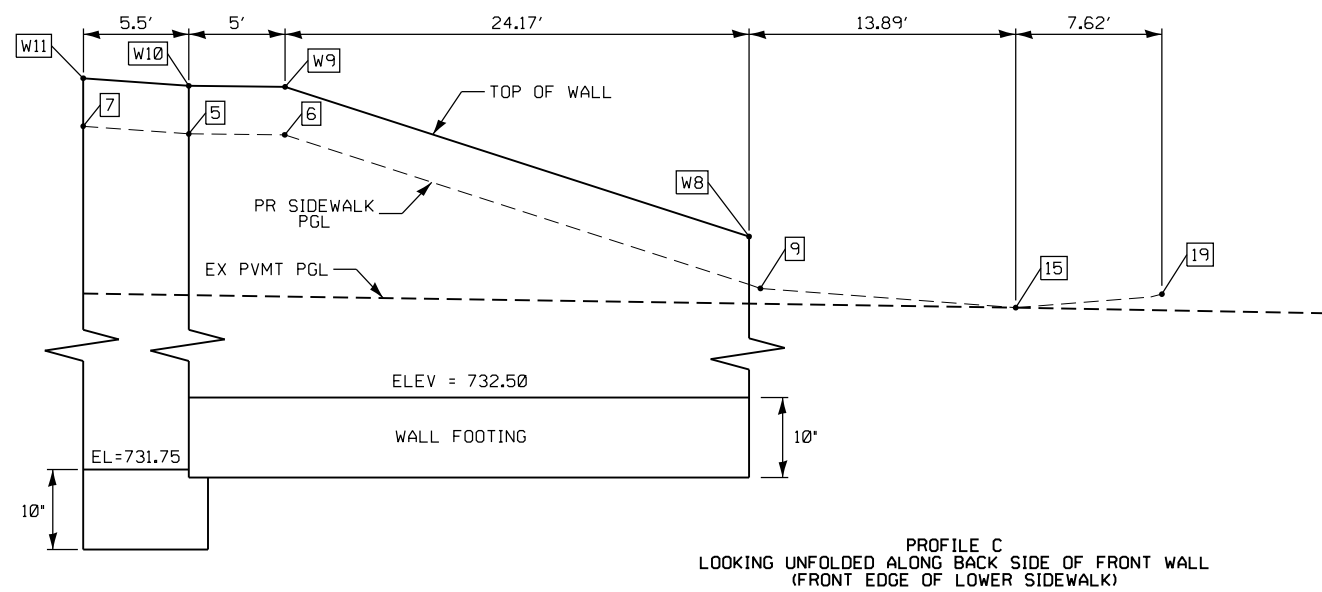
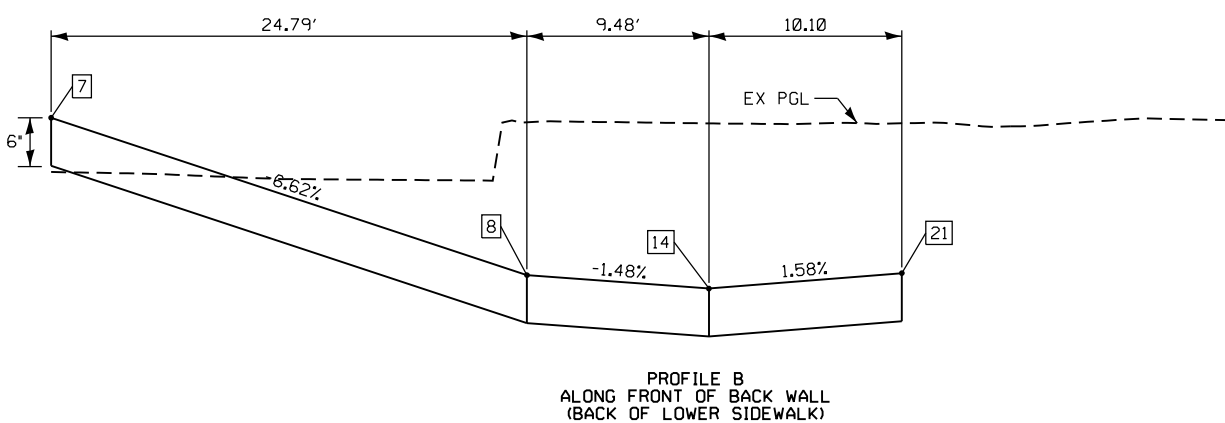
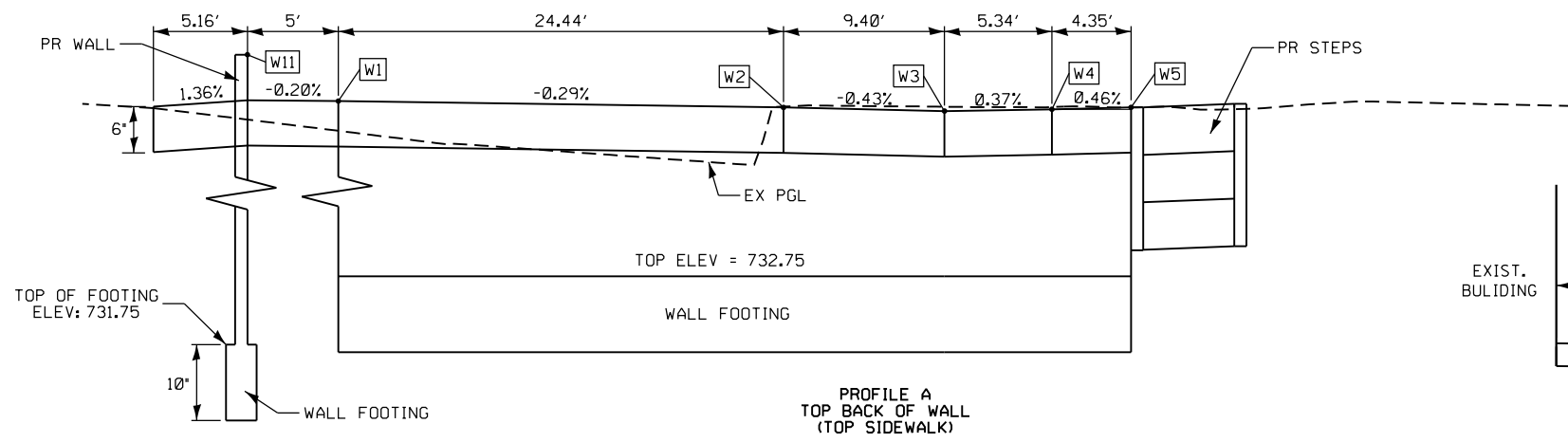
POINT	US 54/WASHINGTON ST.		MADISON ST.		TOP OF WALL ELEVATION
	STATION	OFFSET	STATION	OFFSET	
W1	16+60.98	30.43' LT	9+69.34	70.28' LT	736.75
W2	16+36.53	30.49' LT	9+69.37	45.83' LT	736.68
W3	16+27.95	33.81' LT	9+66.08	37.24' LT	736.64
W4	16+25.06	38.18' LT	9+61.71	34.33' LT	736.66
W5	16+24.28	42.44' LT	9+57.45	33.54' LT	736.68
W6	16+22.37	48.79' LT	9+51.11	31.61' LT	736.71
W7	16+22.42	55.04' LT	9+44.86	31.64' LT	736.64 ▲
W8	16+36.78	24.99' LT	9+74.87	46.09' LT	735.61
W9	16+60.97	24.94' LT	9+74.84	70.28' LT	737.17
W10	16+65.97	24.93' LT	9+74.83	75.28' LT	737.18
W11	16+65.98	30.43' LT	9+69.33	75.28' LT	737.26

REV. 1-7-2020

MADISON STREET
SHEET 6 OF 7

D:\08\files\080224\VD_29 - Pittsfield\CADD Sheets\20191210_Revisions\Rev_0572H83-sh-Geometric\14-Madison-St-96-SW-SE-Ft-Local.dgn

MADISON STREET S.W. & S.E. QUADRANTS PROFILES AND TYPICAL SECTIONS



REV. 1-7-2020

MADISON STREET
SHEET 7 OF 7

D:\08\files\080224\VD_29 - Pittsfield\CADD Sheets\2019\12\10_Revisions\Rev_0572H83-shr-Geometric\15-Madison-St-97-SW-SE-Profiles.dgn

KLINGNER & ASSOCIATES, P.C.
Engineers • Architects • Surveyors
616 N. 24TH ST. QUINCY, ILLINOIS 62301 217.223.3670
STATE OF ILLINOIS DESIGN FIRM NO. 184-2738

USER NAME = cds	DESIGNED - _____	REVISED - _____
PLOT SCALE = 10.0000' / in.	DRAWN - _____	REVISED - _____
PLOT DATE = 12/20/2019	CHECKED - _____	REVISED - _____
	DATE - _____	REVISED - _____

**STATE OF ILLINOIS
DEPARTMENT OF TRANSPORTATION**

GEOMETRIC DETAILS	
MADISON STREET /S.W. & S.E. QUADRANTS	
US 54 /IL 106 (EAST WASHINGTON ST.)	
SCALE: 1"=5'	SHEET 15 OF 46 SHEETS
STA. 15+30.00	TO STA. 16+73.00

F.A.P. RTE. 321	SECTION (20,107) RS-8, ADA	COUNTY PIKE	TOTAL SHEETS 181	SHEET NO. 98
CONTRACT NO. 72H83				
ILLINOIS FED. AID PROJECT				

THE CONTRACTOR SHALL VERIFY EXISTING FIELD CONDITIONS PRIOR TO THE CONSTRUCTION OF ANY RAMP OR SIDEWALK. ANY ADJUSTMENTS NECESSARY TO MEET EXISTING FIELD CONDITIONS SHALL BE APPROVED BY THE ENGINEER PRIOR TO CONSTRUCTION.

THE RAMPS SHALL BE BUILT TO THE LINES AND GRADES SHOWN ON THE PLAN SHEETS. SEE STANDARD 424011 FOR ADDITIONAL INFORMATION.

ALL DISTURBED AREAS SHALL BE SEEDED EXCEPT AS NOTED.

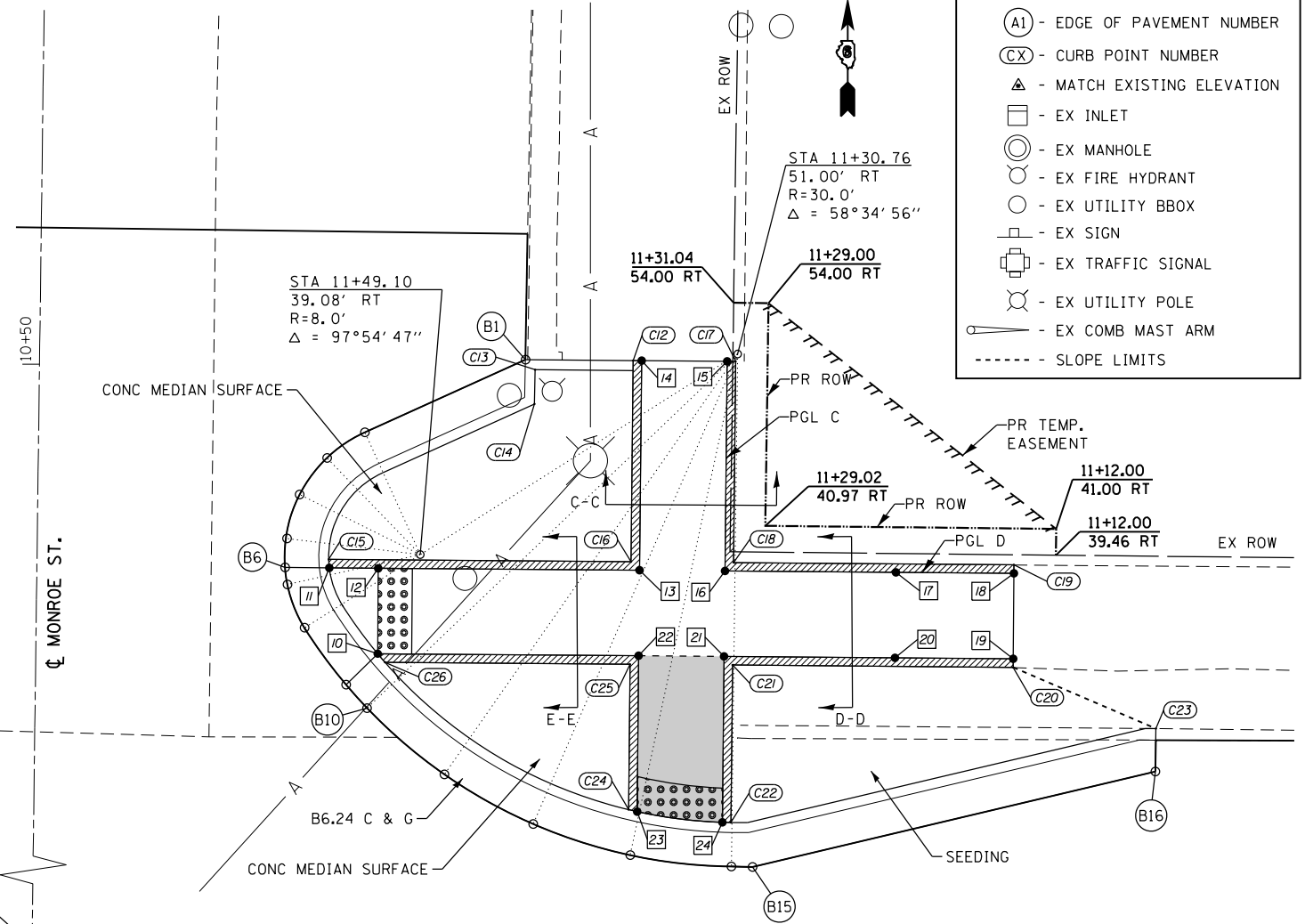
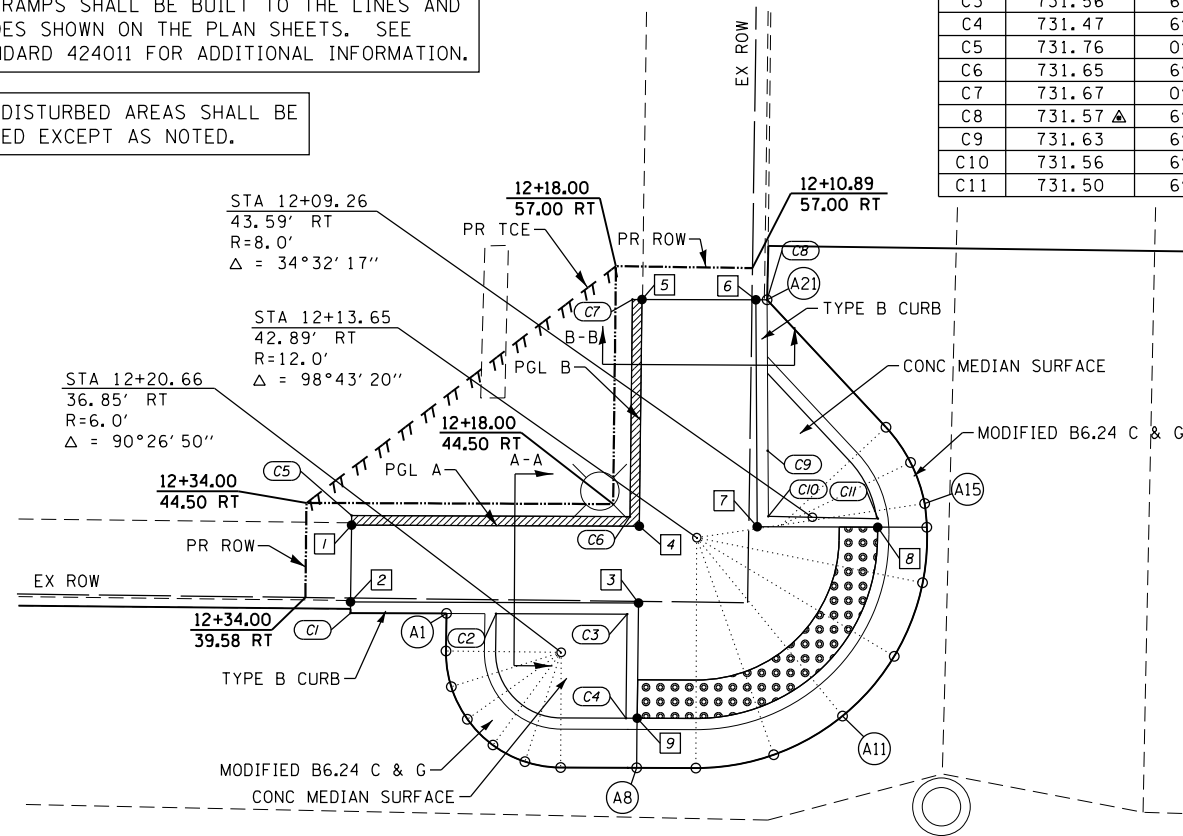
**CURB ELEVATIONS - N.W. QUADRANT
US 54 / IL 106 - MONROE ST.**

POINT	TOP CURB ELEVATION	CURB HEIGHT
C1	731.71	6"
C2	731.75	6"
C3	731.56	6"
C4	731.47	6"
C5	731.76	0"
C6	731.65	6"
C7	731.67	0"
C8	731.57	6"
C9	731.63	6"
C10	731.56	6"
C11	731.50	6"

**MONROE STREET
N.W. & N.E. QUADRANTS**

LEGEND

- DETECTABLE WARNINGS
- SIDEWALK RAMP
- SIDE CURB
- SIDEWALK POINT NUMBER
- EDGE OF PAVEMENT NUMBER
- CURB POINT NUMBER
- MATCH EXISTING ELEVATION
- EX INLET
- EX MANHOLE
- EX FIRE HYDRANT
- EX UTILITY BBOX
- EX SIGN
- EX TRAFFIC SIGNAL
- EX UTILITY POLE
- EX COMB MAST ARM
- SLOPE LIMITS



**SIDEWALK ELEVATIONS
N.W. QUADRANT**

POINT	US 54-MONROE ST.		ELEVATION
	STATION	OFFSET	
1	12+31.64	43.37' RT	713.76
2	12+31.65	39.37' RT	731.71
3	12+16.65	39.46' RT	731.06
4	12+16.64	43.46' RT	731.12
5	12+62.62	55.27' RT	731.67
6	12+10.70	55.31' RT	731.57
7	12+10.51	43.49' RT	731.06
8	12+04.23	43.53' RT	730.96
9	12+16.66	33.46' RT	730.97

**EDGE OF PAVEMENT ELEVATIONS - N.W. QUADRANT
US 54 / IL 106 - MONROE ST.**

POINT	US 54/IL 106		MONROE ST.		ELEVATION
	STATION	OFFSET	STATION	OFFSET	
A1	12+26.65	38.81' RT	10+38.64	55.13' LT	731.21
A2	12+26.66	36.86' RT	10+36.69	55.13' LT	731.17
A3	12+26.36	35.00' RT	10+34.83	54.83' LT	731.13
A4	12+25.51	33.72' RT	10+33.15	53.97' LT	731.09
A5	12+24.17	31.99' RT	10+31.82	52.63' LT	731.05
A6	12+22.49	31.14' RT	10+30.98	50.94' LT	731.01
A7	12+20.62	30.85' RT	10+30.70	49.08' LT	730.97
A8	12+16.67	30.87' RT	10+30.73	45.12' LT	730.89
A9	12+13.58	30.89' RT	10+30.76	42.03' LT	730.87
A10	12+09.53	31.62' RT	10+31.50	37.99' LT	730.85
A11	12+05.97	33.68' RT	10+33.57	34.43' LT	730.83
A12	12+03.31	36.81' RT	10+36.71	31.78' LT	730.86
A13	12+01.86	40.66' RT	10+40.57	30.35' LT	730.90
A14	12+01.67	43.55' RT	10+43.45	30.16' LT	730.92
A15	12+01.80	44.78' RT	10+44.69	30.30' LT	730.94
A16	12+02.55	46.91' RT	10+46.82	31.06' LT	730.97
A17	12+03.85	48.74' RT	10+48.64	32.37' LT	731.01
A18	12+10.12	55.31' RT	10+55.19	38.65' LT	731.15

**CURB ELEVATIONS
N.E. QUADRANT
US 54 / IL 106 - MONROE ST.**

POINT	TOP CURB ELEVATION	CURB HEIGHT
C12	731.88	0"
C13	731.39	6"
C14	731.39	6"
C15	731.23	6"
C16	731.50	6"
C17	731.97	0"
C18	731.82	9"
C19	731.69	0"
C20	731.50	0"
C21	731.50	6"
C22	730.81	6"
C23	730.06	6"
C24	730.89	6"
C25	731.43	6"
C26	731.20	6"

**SIDEWALK ELEVATIONS
N.E. QUADRANT**

POINT	US 54-MONROE ST.		ELEVATION
	STATION	OFFSET	
10	11+51.53	33.26' RT	730.70
11	11+54.41	38.25' RT	730.73
12	11+51.54	38.26' RT	730.77
13	11+36.25	38.28' RT	731.00
14	11+36.25	50.56' RT	731.88
15	11+31.38	50.57' RT	731.97
16	11+31.35	38.29' RT	731.07
17	11+21.35	38.34' RT	731.43
18	11+14.44	38.37' RT	731.69
19	11+14.42	33.37' RT	731.50
20	11+21.34	33.34' RT	731.36
21	11+31.34	33.29' RT	731.00
22	11+36.25	33.28' RT	730.93
23	11+36.26	24.16' RT	730.39
24	11+31.32	23.59' RT	730.31

**EDGE OF PAVEMENT ELEVATIONS - N.E. QUADRANT
US 54 / IL 106 - MONROE ST.**

POINT	US 54/IL 106		MONROE ST.		ELEVATION
	STATION	OFFSET	STATION	OFFSET	
B1	11+43.06	50.55' RT	10+50.64	28.43' RT	730.89
B2	11+52.41	46.20' RT	10+46.26	19.09' RT	730.84
B3	11+54.61	44.68' RT	10+44.74	16.89' RT	730.83
B4	11+56.19	42.52' RT	10+42.57	15.32' RT	730.81
B5	11+56.97	39.95' RT	10+40.00	14.54' RT	730.80
B6	11+57.01	38.25' RT	10+38.29	14.52' RT	730.79
B7	11+56.85	37.25' RT	10+37.30	14.67' RT	730.79
B8	11+55.84	34.73' RT	10+34.78	15.70' RT	730.77
B9	11+53.36	31.42' RT	10+31.48	18.18' RT	730.76
B10	11+52.12	30.07' RT	10+30.13	19.43' RT	730.75
B11	11+47.56	26.23' RT	10+26.30	24.00' RT	730.65
B12	11+42.33	23.37' RT	10+23.46	29.24' RT	730.56
B13	11+36.64	21.60' RT	10+21.71	34.94' RT	730.46
B14	11+30.76	21.00' RT	10+21.13	40.87' RT	730.37
B15	11+29.52	21.00' RT	10+21.13	42.11' RT	730.35
B16	11+06.02	26.88' RT	10+27.02	65.61' RT	729.86

STATE OF ILLINOIS
DEPARTMENT OF TRANSPORTATION

GEOMETRIC DETAILS
MONROE STREET / N.W. & N.E. QUADRANTS
US 54 / IL 106 (EAST WASHINGTON ST.)

F.A.P. RTE.	SECTION	COUNTY	TOTAL SHEETS	SHEET NO.
321	(20,107) RS-8, ADA	PIKE	181	99

CONTRACT NO. 72H83
ILLINOIS FED. AID PROJECT

SCALE: 1"=5' SHEET 16 OF 46 SHEETS STA. 12+28.00 TO STA. 11+06.00

MONROE STREET
SHEET 1 OF 4

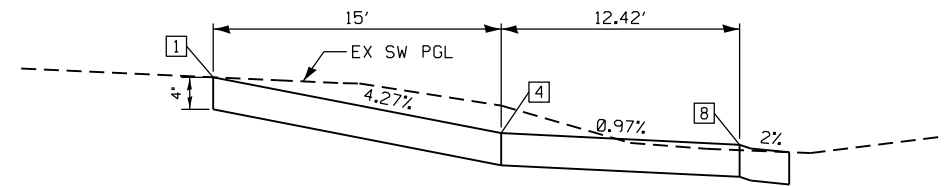
p:\plancom\dot\l\monroest\p\1001\Documents\1001_Offices\Drawings\6\Proposals\0672H83\Consultant\Monroe-St-01-NW-NE.dgn
 Submit\1\0672H83\Consultant\Monroe-St-01-NW-NE.dgn

KLINGNER & ASSOCIATES, P.C.
Engineers • Architects • Surveyors
616 NORTH ST. QUINCY, ILLINOIS 62301-2123-3670
STATE OF ILLINOIS DESIGN FIRM NO. 184-2738

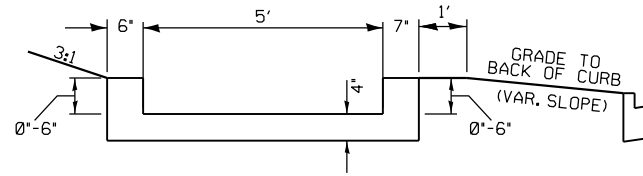
USER NAME = jackca
DESIGNED -
DRAWN -
PLOT SCALE = 10.0000 "/in.
CHECKED -
DATE -

REVISÉ -
REVISÉ -
REVISÉ -
REVISÉ -

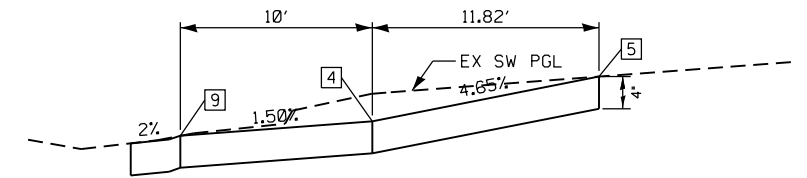
MONROE STREET N.W. QUADRANT PROFILES AND TYPICAL SECTIONS



PROFILE A

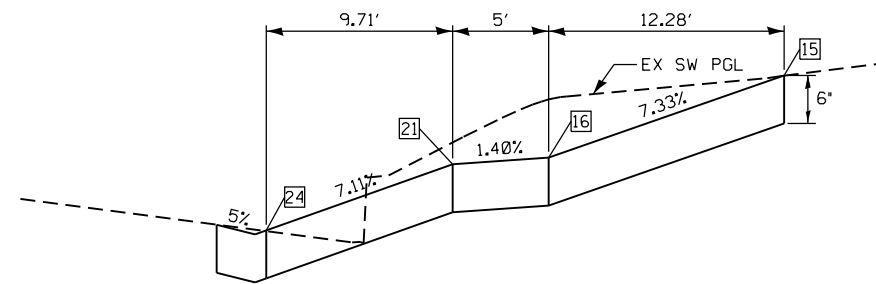


SECTION A-A
SECTION B-B

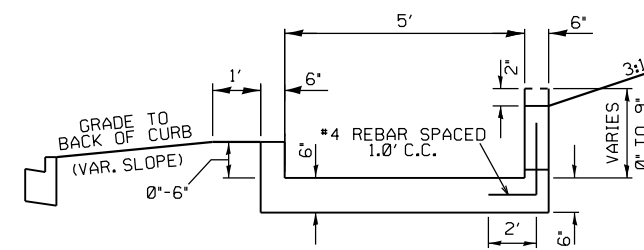


PROFILE B

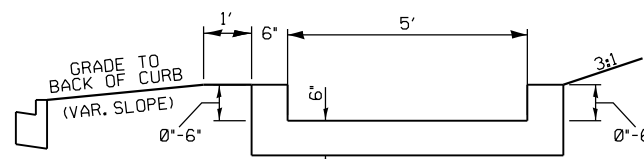
MONROE STREET N.E. QUADRANT PROFILES AND TYPICAL SECTIONS



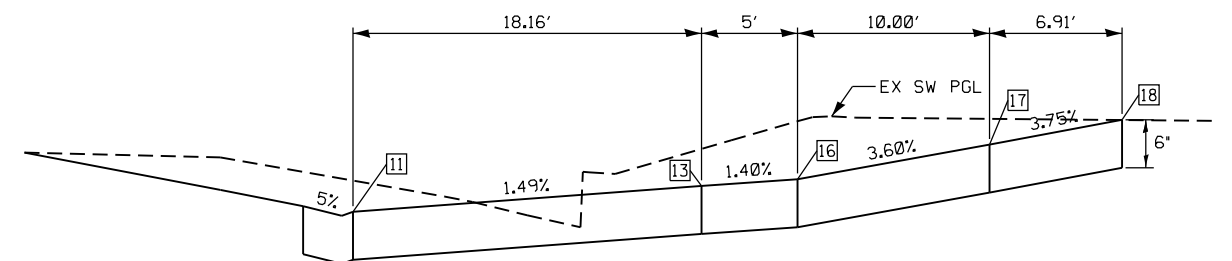
PROFILE C



SECTION C-C
SECTION D-D



SECTION E-E



PROFILE D

MONROE STREET
SHEET 2 OF 4

USER NAME = jackee	DESIGNED -	REVISED -
PLOT SCALE = 10.0000' / in.	DRAWN -	REVISED -
PLOT DATE = 10/17/2019	CHECKED -	REVISED -
	DATE -	REVISED -

GEOMETRIC DETAILS	
MONROE ST./N.W. & N.E. QUADRANTS	
US 54 (WASHINGTON ST.)	
SCALE: 1"=5'	SHEET 17 OF 46 SHEETS STA. TO STA.

F.A.P. RTE.	SECTION	COUNTY	TOTAL SHEETS	SHEET NO.
321	(20,107) RS-8, ADA	PIKE	181	100
CONTRACT NO. 72H83				
ILLINOIS FED. AID PROJECT				