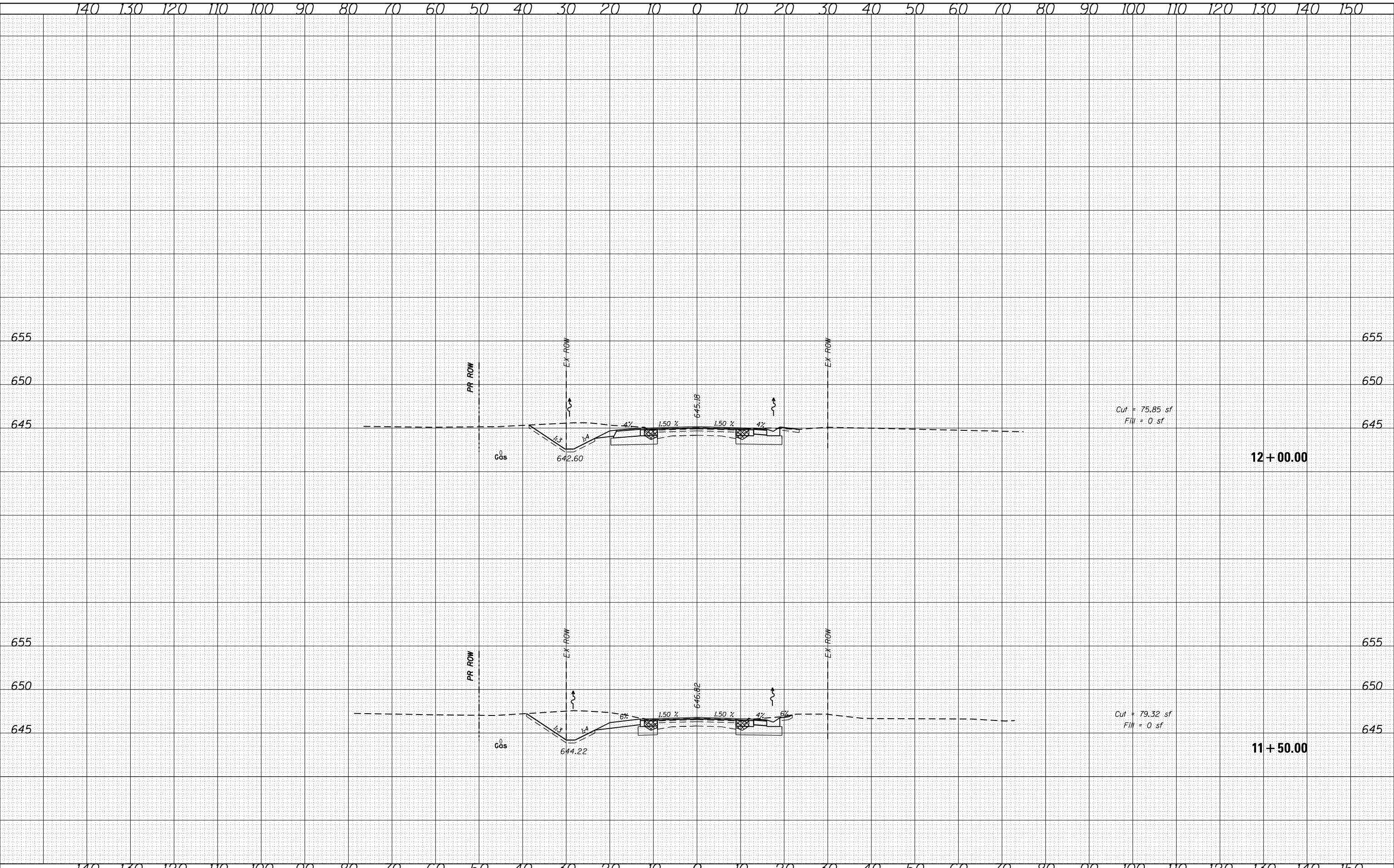


DATE	
BY	
FINAL SURVEY NO.	
SURVEYED PLOTTED	
TEMPLATE	
AREAS CHECKED	

DATE	
BY	
ORIGINAL SURVEY NO.	
SURVEYED PLOTTED	
TEMPLATE	
AREAS CHECKED	

MODEL: Default
 FILE NAME: D:\vllham\room.dwg\Illinois\gov\PWIDOT\Documents\DOT_Offices\District 4\Projects\ID-68C64\CAD\Drawings\combined\ID68C64-entwxsat.dgn



USER NAME	= eversct
DESIGNED	-
DRAWN	-
CHECKED	-
DATE	-
PLOT SCALE	= 20,0000 ' / in.
PLOT DATE	= 10/17/2019

DESIGNED	-
DRAWN	-
CHECKED	-
DATE	-

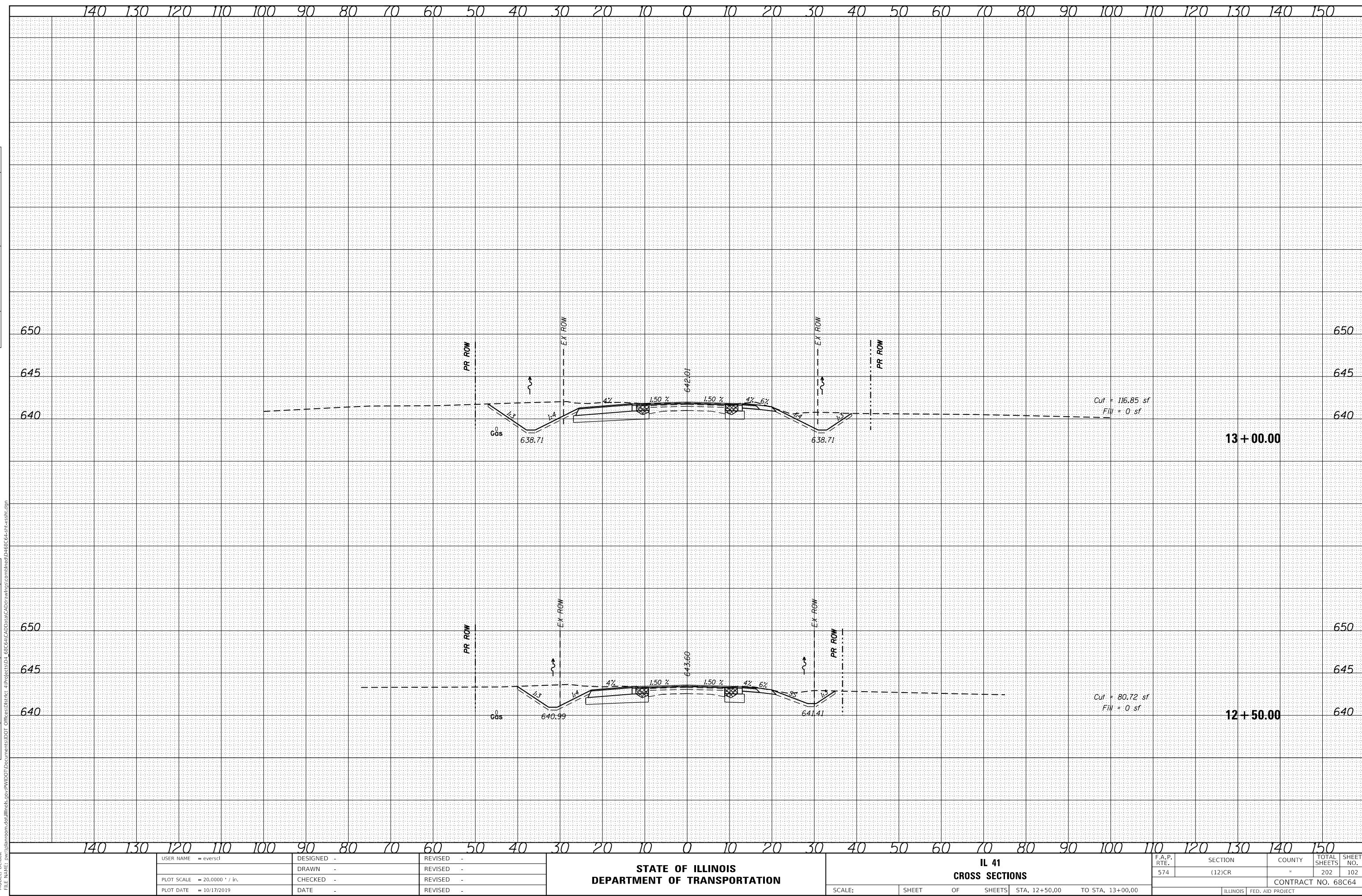
REVISED	-
REVISED	-
REVISED	-
REVISED	-

**STATE OF ILLINOIS
 DEPARTMENT OF TRANSPORTATION**

**IL 41
 CROSS SECTIONS**

SCALE: SHEET OF SHEETS STA. 11+50.00 TO STA. 12+00.00

F.A.P. RTE.	SECTION	COUNTY	TOTAL SHEETS	SHEET NO.
574	(12)CR	*	202	101
CONTRACT NO. 68C64				
ILLINOIS FED. AID PROJECT				



FINAL SURVEY NO.	SURVEYED	BY	DATE
NOTE BOOK NO.	PLOTTED		
	TEMPLATE		
	AREAS CHECKED		

ORIGINAL SURVEY NO.	SURVEYED	BY	DATE
	PLOTTED		
	TEMPLATE		
	AREAS CHECKED		

USER NAME = eversct	DESIGNED -	REVISED -
PLOT SCALE = 20,0000' / in.	DRAWN -	REVISED -
PLOT DATE = 10/17/2019	CHECKED -	REVISED -
	DATE -	REVISED -

**STATE OF ILLINOIS
DEPARTMENT OF TRANSPORTATION**

**IL 41
CROSS SECTIONS**

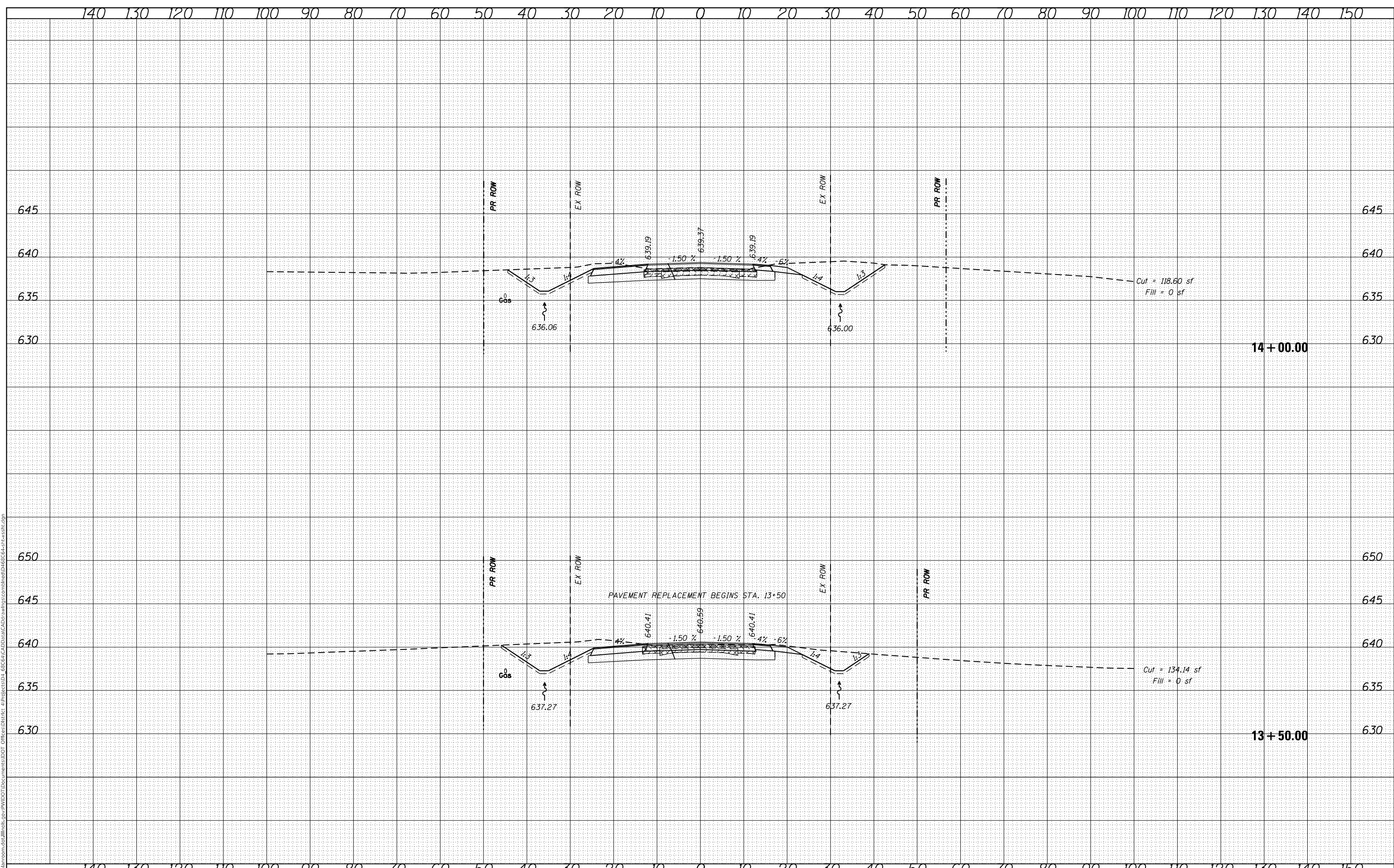
SCALE: SHEET OF SHEETS STA. 12+50.00 TO STA. 13+00.00

F.A.P. RTE. 574	SECTION (12)CR	COUNTY *	TOTAL SHEETS 202	SHEET NO. 102
CONTRACT NO. 68C64				
ILLINOIS FED. AID PROJECT			* FULTON / McDONOUGH	

DATE	
BY	
SURVEYED	
PLOTTED	
TEMPLATE	
AREAS CHECKED	
FINAL SURVEY NOTE BOOK NO.	

DATE	
BY	
SURVEYED	
PLOTTED	
TEMPLATE	
AREAS CHECKED	
ORIGINAL SURVEY NOTE BOOK NO.	

MODEL: Default
 FILE NAME: D:\vllm\msh\asda\Illinois\pvt\PIVIDOT\Documents\DOT_Offices\District_4\Projects\68C64\CA\Drawn\CA\Drawings\combined\68C64-ent-ws-stk.dgn



USER NAME	= eversct
DESIGNED	-
DRAWN	-
CHECKED	-
DATE	-

REVISED	-
REVISED	-
REVISED	-
REVISED	-

**STATE OF ILLINOIS
 DEPARTMENT OF TRANSPORTATION**

**IL 41
 CROSS SECTIONS**

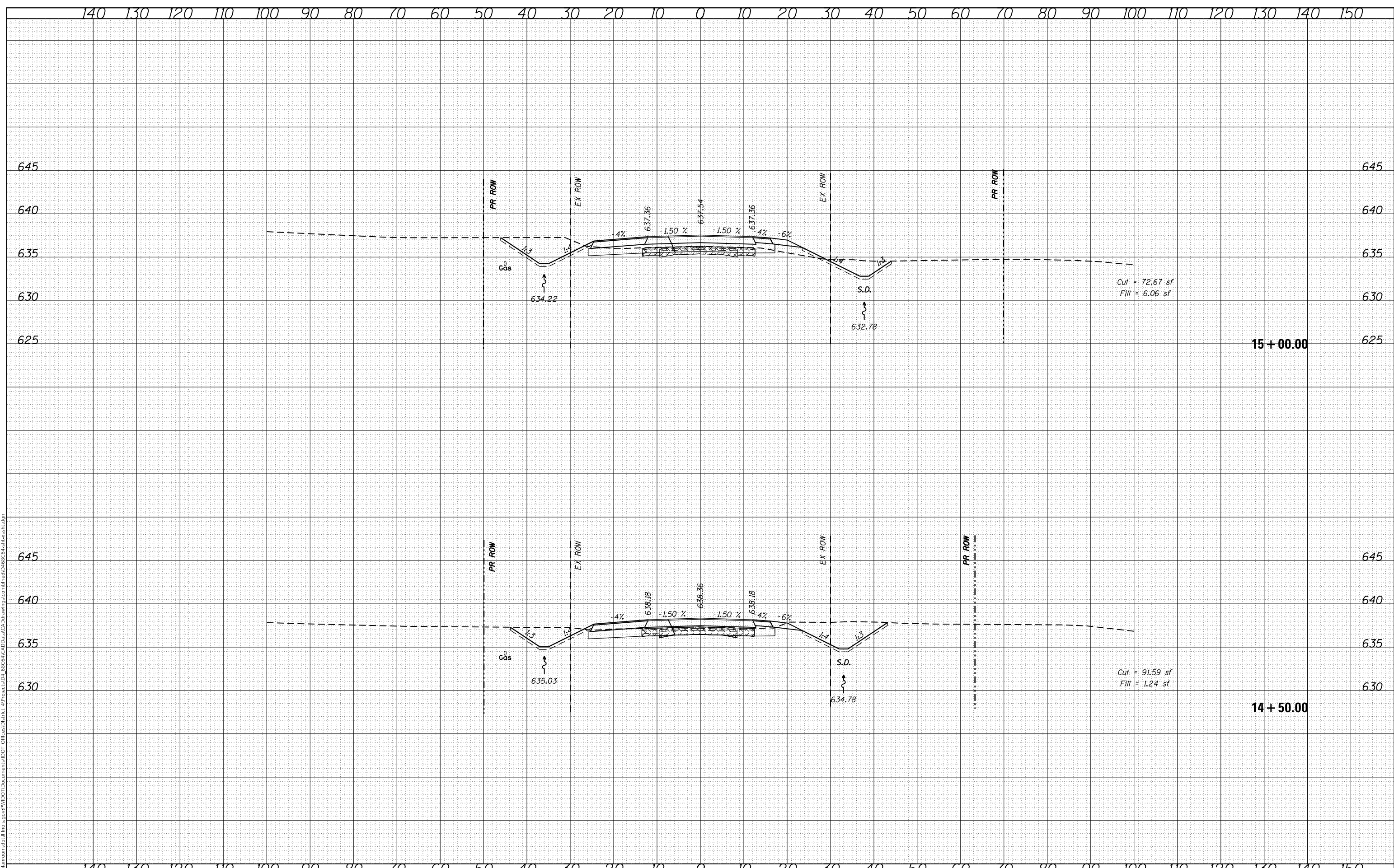
SCALE: SHEET OF SHEETS STA. 13+50.00 TO STA. 14+00.00

F.A.P. RTE.	SECTION	COUNTY	TOTAL SHEETS	SHEET NO.
574	(12)CR	-	202	103
CONTRACT NO. 68C64				
ILLINOIS		FED. AID PROJECT		

DATE	
BY	
SURVEYED	
PLOTTED	
TEMPLATE	
AREAS CHECKED	
FINAL SURVEY NO.	
NOTE BOOK NO.	
AREAS CHECKED	

MODEL: Default
FILE NAME: G:\bvt\mason.dwg
ILLINOIS: P:\WIDOT\Documents\DOT_Offices\District_4\Project\68C64\68C64.dwg
G:\bvt\mason.dwg
G:\bvt\mason.dwg
G:\bvt\mason.dwg

DATE	
BY	
SURVEYED	
PLOTTED	
TEMPLATE	
AREAS CHECKED	
ORIGINAL SURVEY NO.	
NOTE BOOK NO.	
AREAS CHECKED	



USER NAME	= eversct
DESIGNED	-
DRAWN	-
PLOT SCALE	= 20.0000' / in.
CHECKED	-
DATE	= 10/18/2019

REVISIED	-
REVISIED	-
REVISIED	-
REVISIED	-

**STATE OF ILLINOIS
DEPARTMENT OF TRANSPORTATION**

**IL 41
CROSS SECTIONS**

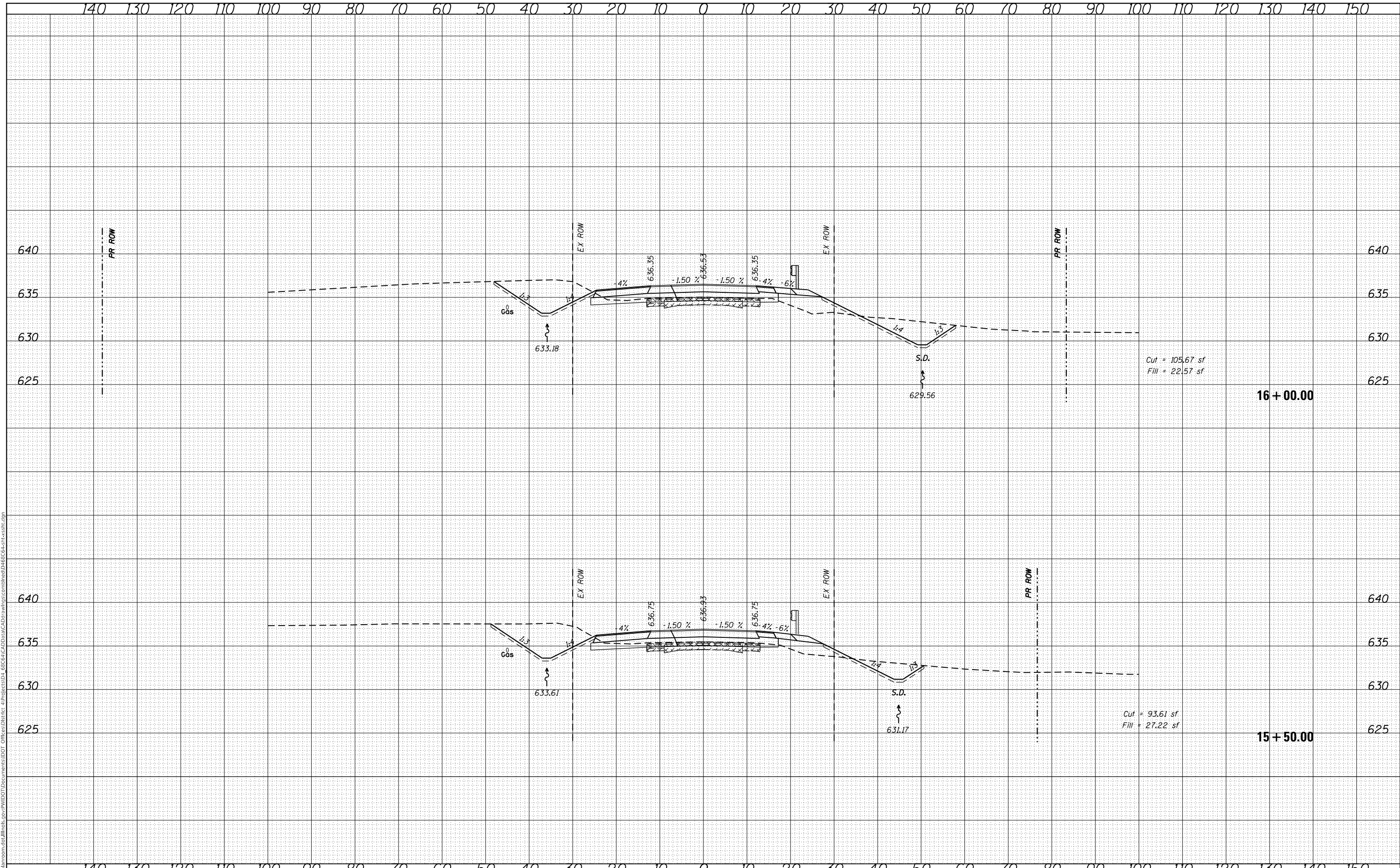
SCALE: SHEET OF SHEETS STA. 14+50.00 TO STA. 15+00.00

F.A.P. RTE.	SECTION	COUNTY	TOTAL SHEETS	SHEET NO.
574	(12)CR	*	202	104
CONTRACT NO. 68C64				
ILLINOIS FED. AID PROJECT				

DATE	
BY	
SURVEYED	
PLOTTED	
TEMPLATE	
NOTE BOOK	
AREAS CHECKED	

DATE	
BY	
SURVEYED	
PLOTTED	
TEMPLATE	
NOTE BOOK	
AREAS CHECKED	

MODEL: Default
FILE NAME: D:\v\lhamrson.dwg\Illinois\p\PI\DOT\Documents\DOT - Office\District 4\Project\68C64\CAD\Drawings\combined\68C64-entx-ss1.dwg



USER NAME	= eversct
DESIGNED	-
DRAWN	-
CHECKED	-
DATE	-

REVISION	-
REVISION	-
REVISION	-
REVISION	-

STATE OF ILLINOIS
DEPARTMENT OF TRANSPORTATION

IL 41
CROSS SECTIONS

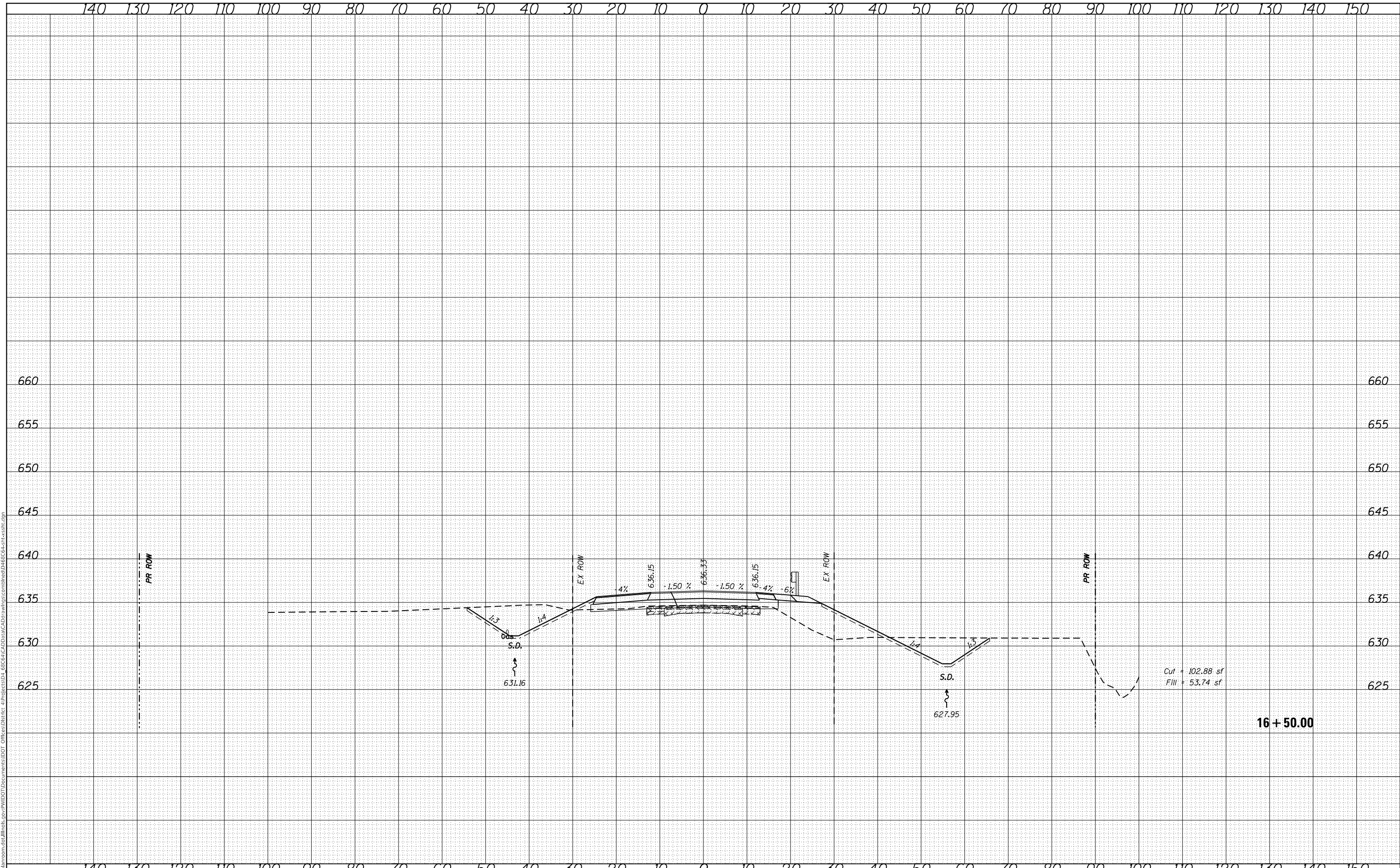
SCALE: SHEET OF SHEETS STA. 15+50.00 TO STA. 16+00.00

F.A.P. RTE.	SECTION	COUNTY	TOTAL SHEETS	SHEET NO.
574	(12)CR	*	202	105
				CONTRACT NO. 68C64
		ILLINOIS	FED. AID PROJECT	

FINAL SURVEY NO.	SURVEYED	DATE
NOTE BOOK NO.	PLOTTED	BY
	TEMPLATE	
	AREAS CHECKED	

ORIGINAL SURVEY NO.	SURVEYED	DATE
	PLOTTED	BY
	TEMPLATE	
	AREAS CHECKED	

MODEL: Default
 FILE NAME: D:\v\lham\msh.dwg\Illinois\p\PI\DOT\Documents\DOT_Offices\District_4\Project\68C64\68C64\Drawings\combined\68C64-ent-ws-ctb.dgn



USER NAME = eversct	DESIGNED -	REVISED -
	DRAWN -	REVISED -
PLOT SCALE = 20.0000' / in.	CHECKED -	REVISED -
PLOT DATE = 10/17/2019	DATE -	REVISED -

**STATE OF ILLINOIS
 DEPARTMENT OF TRANSPORTATION**

SCALE:	SHEET	OF	SHEETS	STA. 16+50.00	TO STA. 16+50.00
--------	-------	----	--------	---------------	------------------

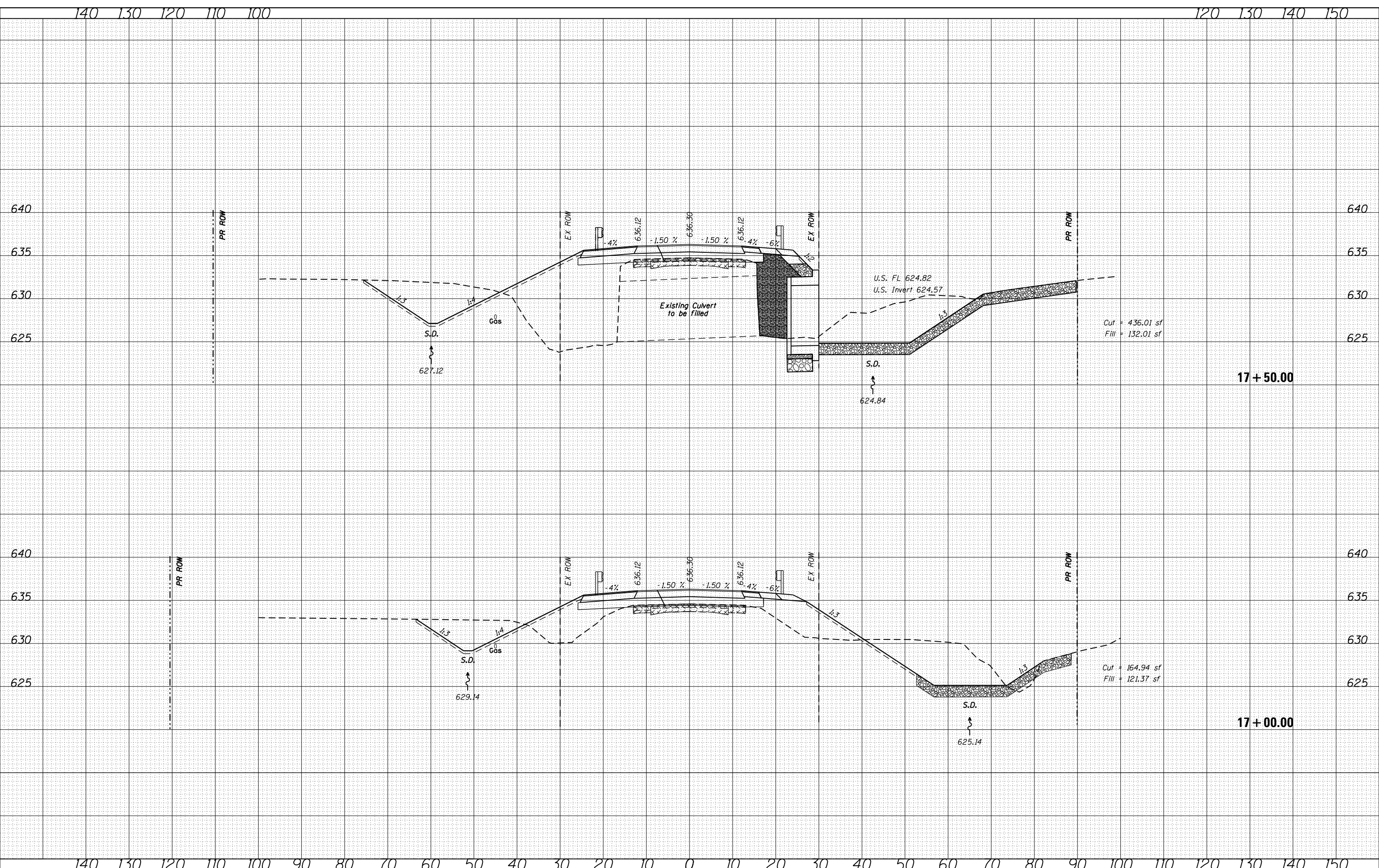
**IL 41
 CROSS SECTIONS**

F.A.P. RTE. 574	SECTION (12)CR	COUNTY *	TOTAL SHEETS 202	SHEET NO. 106
			CONTRACT NO. 68C64	
ILLINOIS		FED. AID PROJECT		

FINAL SURVEY	SURVEYED	DATE
NOTE BOOK	PLOTTED	
NO.	TEMPLATE	
	AREAS CHECKED	

ORIGINAL SURVEY	SURVEYED	DATE
NOTE BOOK	PLOTTED	
NO.	TEMPLATE	
	AREAS CHECKED	

MODEL: Default
 FILE NAME: p:\data\mcdonough\illinois\proj\p17\DOT Documents\DOT Office\District 4\Project\014_68C64\CA\Drawings\combined\68C64-entwxsstc.dwg



USER NAME	= eversct
DESIGNED	-
DRAWN	-
CHECKED	-
DATE	-

REVIS	-
REVIS	-
REVIS	-
REVIS	-

**STATE OF ILLINOIS
DEPARTMENT OF TRANSPORTATION**

**IL 41
CROSS SECTIONS**

SCALE: SHEET OF SHEETS STA. 17+00.00 TO STA. 17+50.00

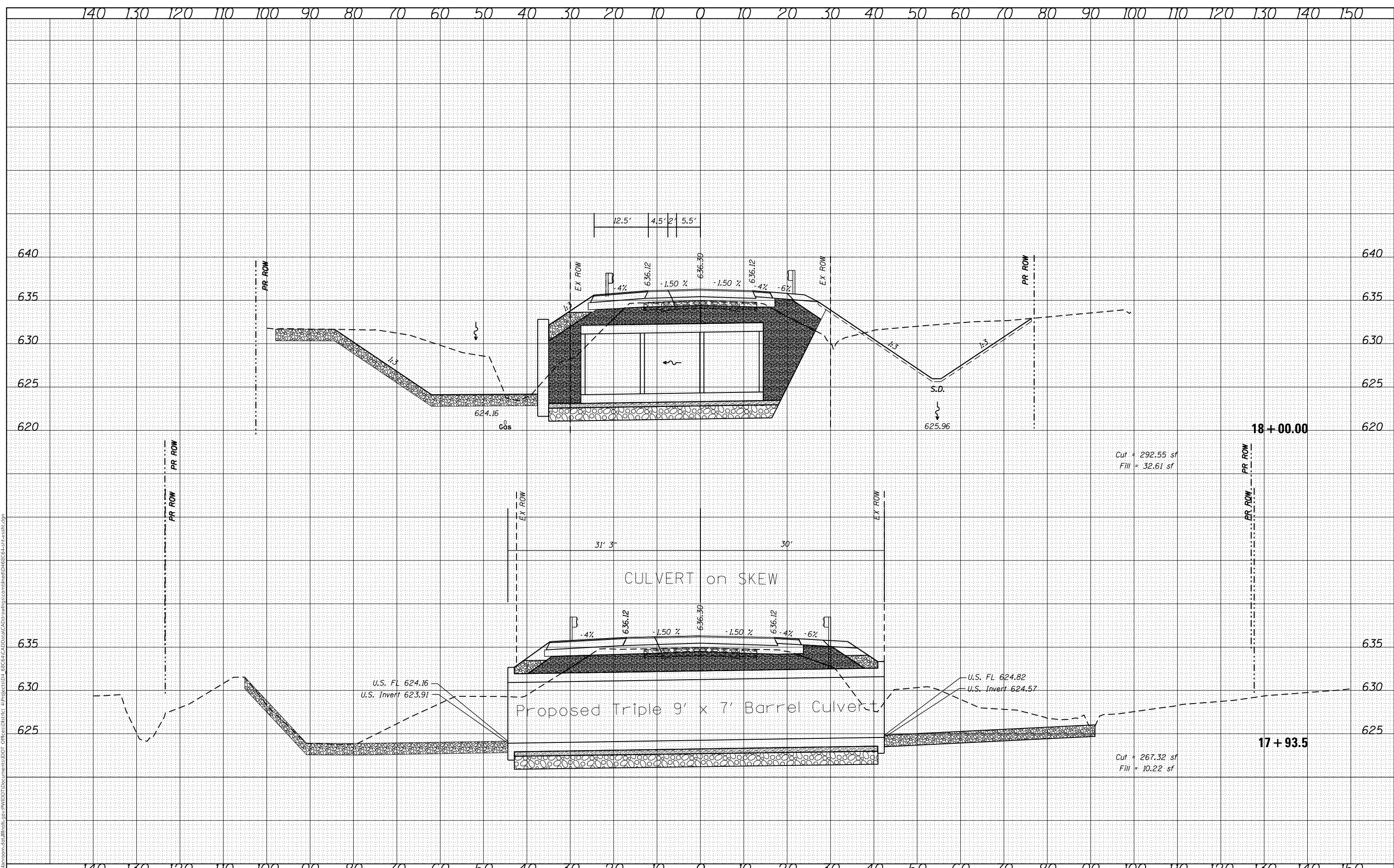
F.A.P. RTE.	SECTION	COUNTY	TOTAL SHEETS	SHEET NO.
574	(12)CR	*	202	107
CONTRACT NO. 68C64				

FULTON / McDONOUGH

DATE	
BY	
FINAL SURVEY	SURVEYED
NOTE BOOK	PLOTTED
NO.	TEMPLATE
	AREAS CHECKED
	AREAS CHECKED

DATE	
BY	
ORIGINAL SURVEY	SURVEYED
NOTE BOOK	PLOTTED
NO.	TEMPLATE
	AREAS CHECKED
	AREAS CHECKED

MODEL: Default
 FILE NAME: D:\projects\68c64\Drawings\DOT\68C64\Drawings\Combined\68C64-entxsst.dwg



USER NAME = eversct	DESIGNED -	REVISD -
	DRAWN -	REVISD -
PLOT SCALE = 20.0000' / in.	CHECKED -	REVISD -
PLOT DATE = 10/17/2019	DATE -	REVISD -

STATE OF ILLINOIS
 DEPARTMENT OF TRANSPORTATION

SCALE:	SHEET	OF	SHEETS	STA. 17+93.5	TO STA. 18+00.00
--------	-------	----	--------	--------------	------------------

IL 41
 CROSS SECTIONS

F.A.P. RTE. 574	SECTION (12)CR	COUNTY *	TOTAL SHEETS 202	SHEET NO. 108
ILLINOIS FED. AID PROJECT			CONTRACT NO. 68C64	

DATE	
BY	
FINAL SURVEY NO.	
SURVEYED	
PLOTTED	
TEMPLATE	
AREAS CHECKED	

DATE	
BY	
ORIGINAL SURVEY NO.	
SURVEYED	
PLOTTED	
TEMPLATE	
AREAS CHECKED	

MODEL: Default
FILE NAME: I:\projects\68c64\18+50\Drawings\18+50-CrossSections\18+50-CrossSection.dwg
Office: District 4

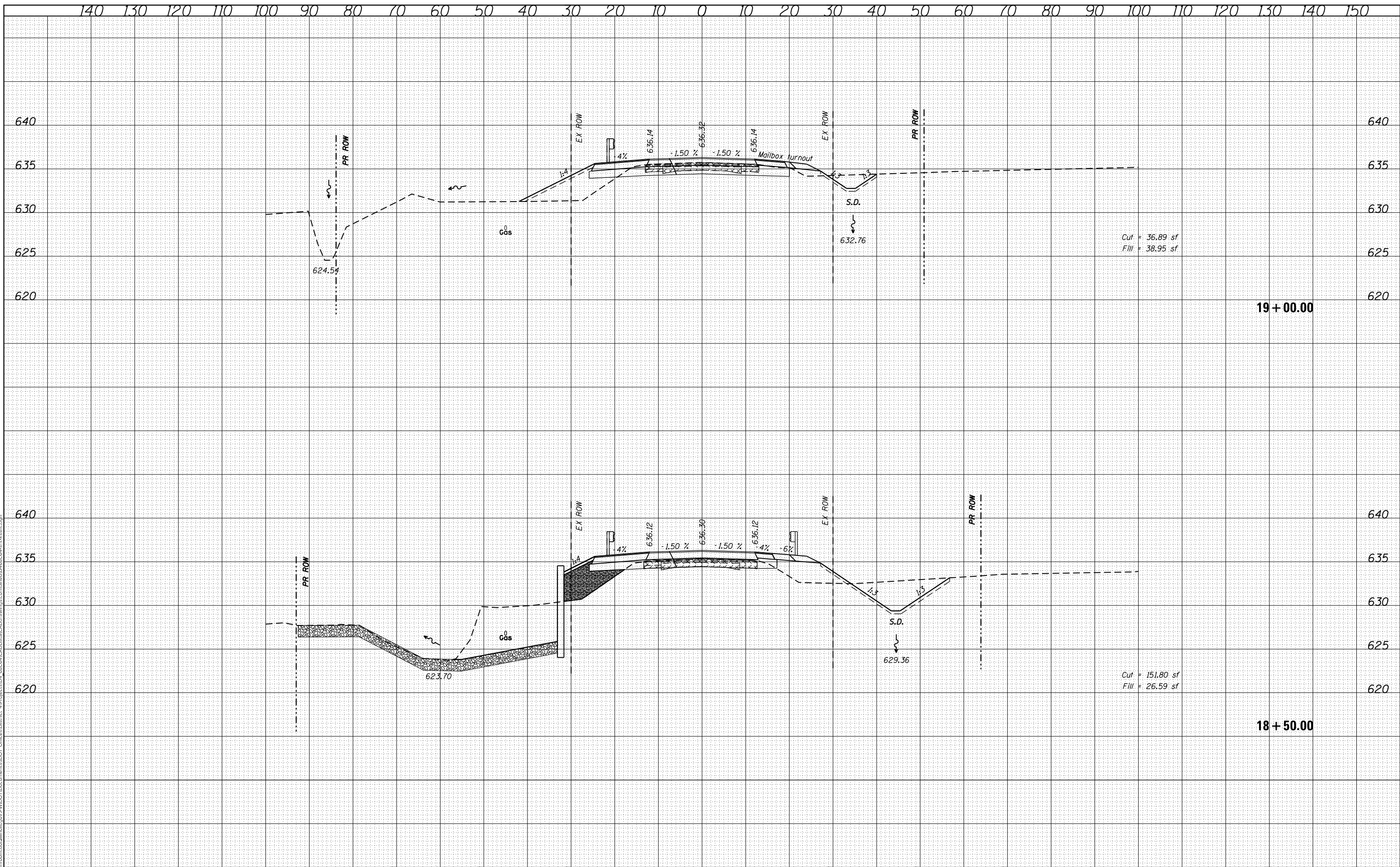
USER NAME = eversct	DESIGNED -	REVISED -
	DRAWN -	REVISED -
PLLOT SCALE = 20,0000 ' / in.	CHECKED -	REVISED -
PLLOT DATE = 10/17/2019	DATE -	REVISED -

**STATE OF ILLINOIS
DEPARTMENT OF TRANSPORTATION**

**IL 41
CROSS SECTIONS**

SCALE: SHEET OF SHEETS STA. 18+50.00 TO STA. 19+00.00

F.A.P. RTE. 574	SECTION (12)CR	COUNTY *	TOTAL SHEETS 202	SHEET NO. 109
			CONTRACT NO. 68C64	
		ILLINOIS FED. AID PROJECT		



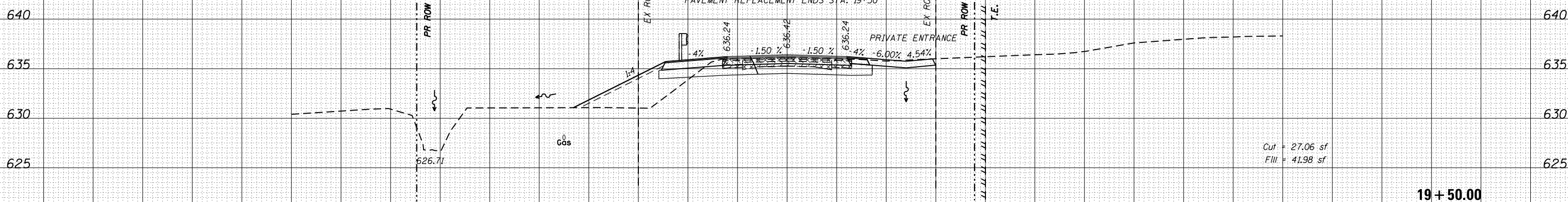
DATE	
BY	
FINAL SURVEY NO.	
SURVEYED PLOTTED	
TEMPLATE AREAS CHECKED	
NOTE BOOK	
AREAS CHECKED	

DATE	
BY	
ORIGINAL SURVEY NO.	
SURVEYED PLOTTED	
TEMPLATE AREAS CHECKED	
NOTE BOOK	
AREAS CHECKED	

MODEL: Default
FILE NAME: d:\valm\mcmh\asf\illinois\proj\PIV\DOT Documents\DOT Office\District 4\Project\68C64\68C64 Data\CAD Drawings\combined\68C64-entxsst.dgn

140 130 120 110 100 90 80 70 60 50 40 30 20 10 0 10 20 30 40 50 60 70 80 90 100 110 120 130 140 150

140 130 120 110 100 90 80 70 60 50 40 30 20 10 0 10 20 30 40 50 60 70 80 90 100 110 120 130 140 150



USER NAME	= eversct
DESIGNED	-
DRAWN	-
CHECKED	-
DATE	-
PLOT SCALE	= 20.0000 "/td>
PLOT DATE	= 10/17/2019

DESIGNED	-
DRAWN	-
CHECKED	-
DATE	-
REvised	-
REvised	-
REvised	-
REvised	-

**STATE OF ILLINOIS
DEPARTMENT OF TRANSPORTATION**

**IL 41
CROSS SECTIONS**

SCALE: SHEET OF SHEETS STA. 19+50.00 TO STA. 19+53.32

F.A.P. RTE.	SECTION	COUNTY	TOTAL SHEETS	SHEET NO.
574	(12)CR	*	202	110
				CONTRACT NO. 68C64
ILLINOIS		FED. AID PROJECT		

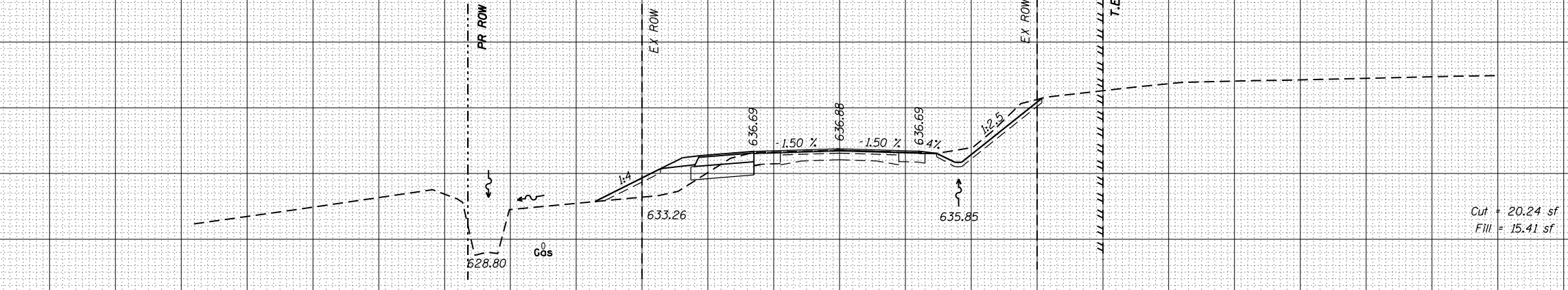
DATE	BY
SURVEYED	
PLOTTED	
TEMPLATE	
AREAS CHECKED	
NO.	
FINAL	
SURVEY	
NOTE BOOK	
AREAS CHECKED	
NO.	

DATE	BY
SURVEYED	
PLOTTED	
TEMPLATE	
AREAS CHECKED	
NO.	
ORIGINAL	
SURVEY	
NOTE BOOK	
AREAS CHECKED	
NO.	

MODEL: Default
 FILE NAME: d:\vll\m\room\dca\illinois\pvt\PHWD\Documents\DOT_Offices\District_4\Projects\01-68C64\CAD\Drawn\CAD\Drawings\combined\68C64-entx.sht.dgn

140 130 120 110 100 90 80 70 60 50 40 30 20 10 0 10 20 30 40 50 60 70 80 90 100 110 120 130 140 150

140 130 120 110 100 90 80 70 60 50 40 30 20 10 0 10 20 30 40 50 60 70 80 90 100 110 120 130 140 150



20+50.00



20+00.00

USER NAME	= eversct
DESIGNED	-
DRAWN	-
PLOT SCALE	= 20,0000 * / in.
CHECKED	-
DATE	-
REVIS	-
REVIS	-
REVIS	-
REVIS	-

DESIGNED	-
DRAWN	-
CHECKED	-
DATE	-
REVIS	-
REVIS	-
REVIS	-
REVIS	-

**STATE OF ILLINOIS
DEPARTMENT OF TRANSPORTATION**

**IL 41
CROSS SECTIONS**

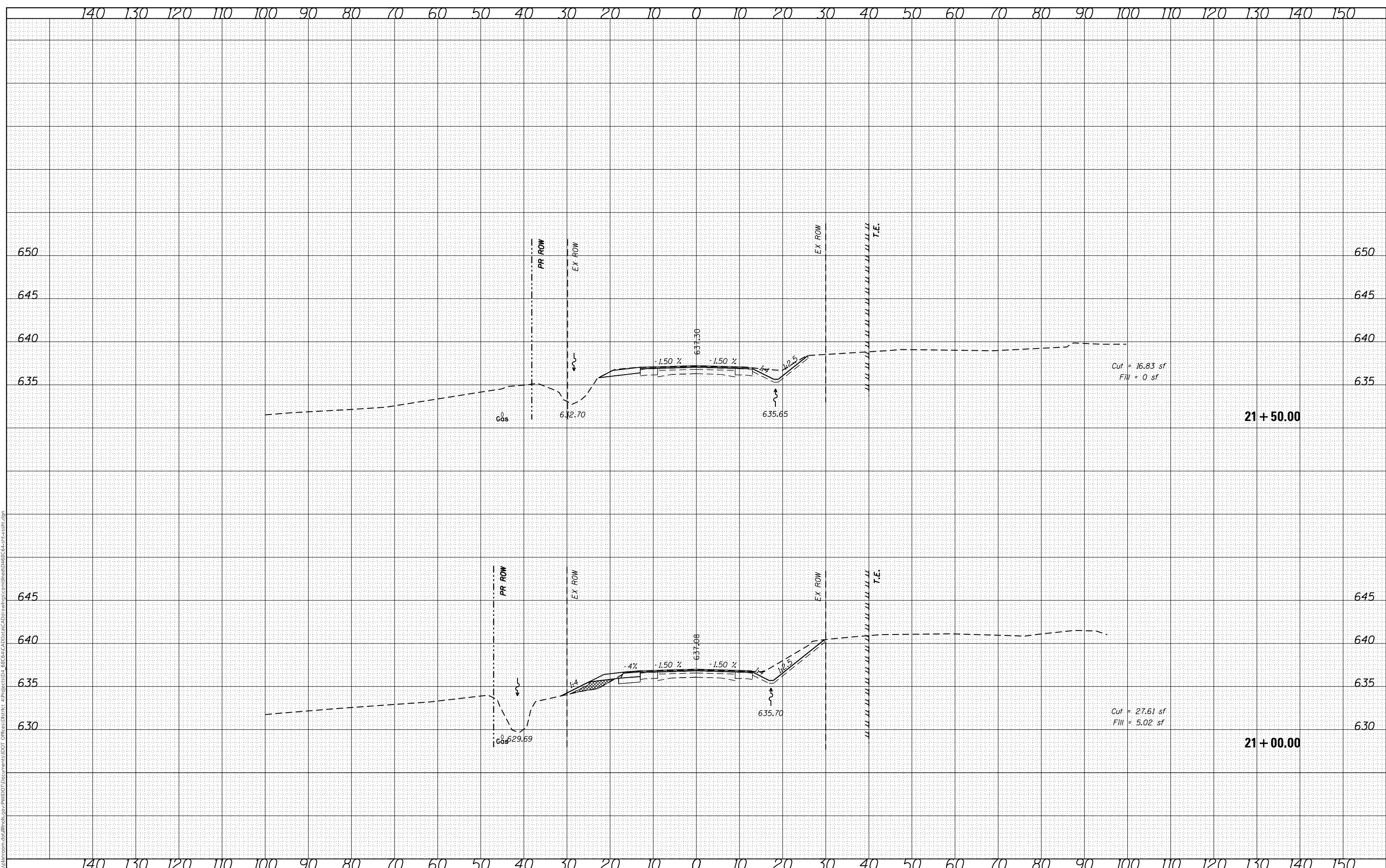
SCALE: SHEET OF SHEETS STA. 20+00.00 TO STA. 20+50.00

F.A.P. RTE.	SECTION	COUNTY	TOTAL SHEETS	SHEET NO.
574	(12)CR	*	202	111
CONTRACT NO. 68C64				
ILLINOIS		FED. AID PROJECT		

FINAL SURVEY	SURVEYED	DATE
NOTE BOOK NO.	PLOTTED	BY
	TEMPLATE	
	AREAS CHECKED	

ORIGINAL SURVEY	SURVEYED	DATE
NOTE BOOK NO.	PLOTTED	BY
	TEMPLATE	
	AREAS CHECKED	

MODEL: Default
FILE NAME: D:\a\h\m\c\m\g\illinois\p\p\w\dot\Documents\DOT_Offices\District_4\Projects\01_68C64\CAD\Drawings\combined\68C64-entxsst.dgn



USER NAME = eversct	DESIGNED -	REvised -
	DRAWN -	REvised -
PLOT SCALE = 20.0000' / in.	CHECKED -	REvised -
PLOT DATE = 10/17/2019	DATE -	REvised -

**STATE OF ILLINOIS
DEPARTMENT OF TRANSPORTATION**

**IL 41
CROSS SECTIONS**

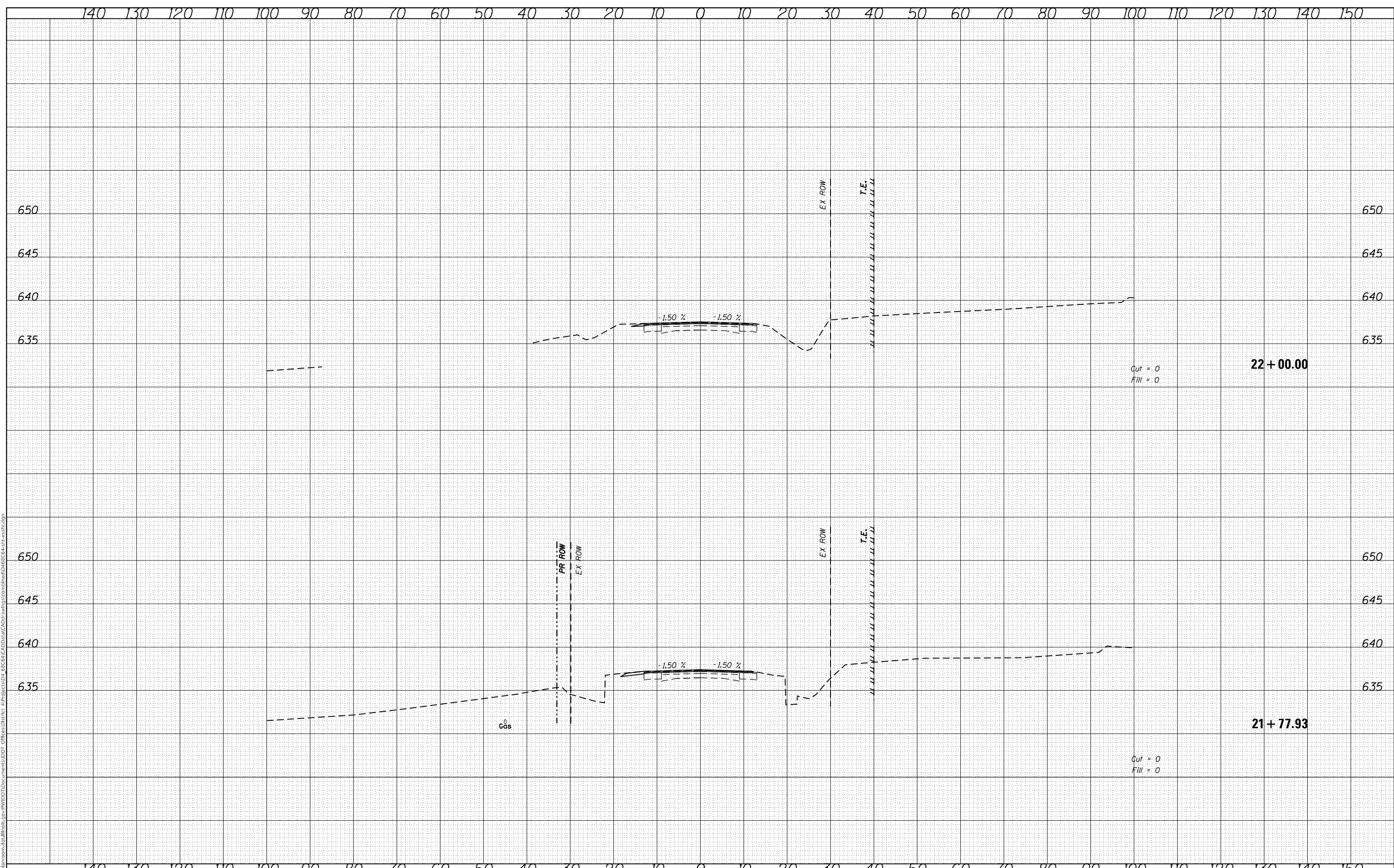
SCALE: SHEET OF SHEETS STA. 21+00.00 TO STA. 21+50.00

F.A.P. RTE. 574	SECTION (12)CR	COUNTY *	TOTAL SHEETS 202	SHEET NO. 112
			CONTRACT NO. 68C64	
		ILLINOIS	FED. AID PROJECT	

FINAL SURVEY NO.	SURVEYED	BY	DATE
NOTE BOOK	PLOTTED		
AREAS CHECKED	TEMPLATE		
	AREAS CHECKED		

ORIGINAL SURVEY NO.	SURVEYED	BY	DATE
NOTE BOOK	PLOTTED		
AREAS CHECKED	TEMPLATE		
	AREAS CHECKED		

MODEL: Default
 FILE NAME: \\va10m00n000a00\illinois.gov\PIV\DOT\Documents\DOT - Offices\District 4\Projects\ID-68C64\CAD\Drawn\CAD\Drawings\combined\68C64-entx.sst.dgn



USER NAME = eversct	DESIGNED -	REVISIED -
	DRAWN -	REVISIED -
PLOT SCALE = 20.0000' / in.	CHECKED -	REVISIED -
PLOT DATE = 10/17/2019	DATE -	REVISIED -

**STATE OF ILLINOIS
DEPARTMENT OF TRANSPORTATION**

**IL 41
CROSS SECTIONS**

SCALE: SHEET OF SHEETS STA. 21+77.93 TO STA. 22+00.00

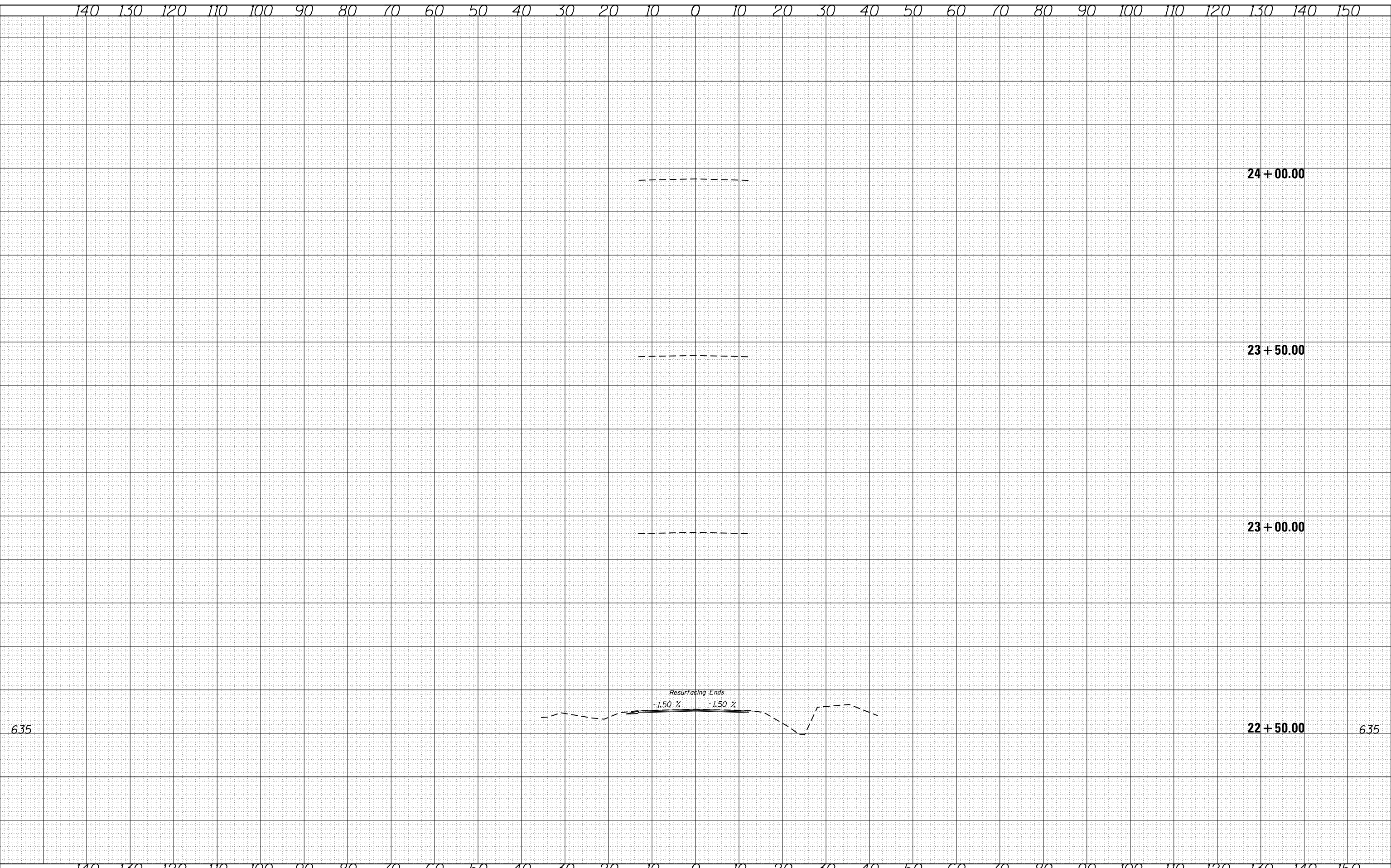
F.A.P. RTE.	SECTION	COUNTY	TOTAL SHEETS	SHEET NO.
574	(12)CR		202	113
CONTRACT NO. 68C64				

140 130 120 110 100 90 80 70 60 50 40 30 20 10 0 10 20 30 40 50 60 70 80 90 100 110 120 130 140 150

BY	DATE
FINAL SURVEY NO.	SURVEYED PLOTTED
NOTE BOOK	TEMPLATE
	AREAS CHECKED

BY	DATE
ORIGINAL SURVEY NO.	SURVEYED PLOTTED
NOTE BOOK	TEMPLATE
	AREAS CHECKED

MODEL: Default
 FILE NAME: d:\v\blm\m\68c64\illinois\68c64\p\11\DOT Documents\DOT - Office\District 4\Project\68C64\CAD\Drawings\combined\68c64-ent\cxs1.dgn



USER NAME = eversct	DESIGNED -	REVISED -
	DRAWN -	REVISED -
PLOT SCALE = 20.0000' / in.	CHECKED -	REVISED -
PLOT DATE = 10/17/2019	DATE -	REVISED -

**STATE OF ILLINOIS
 DEPARTMENT OF TRANSPORTATION**

**IL 41
 CROSS SECTIONS**

SCALE: SHEET OF SHEETS STA. 22+50.00 TO STA. 24+00.00

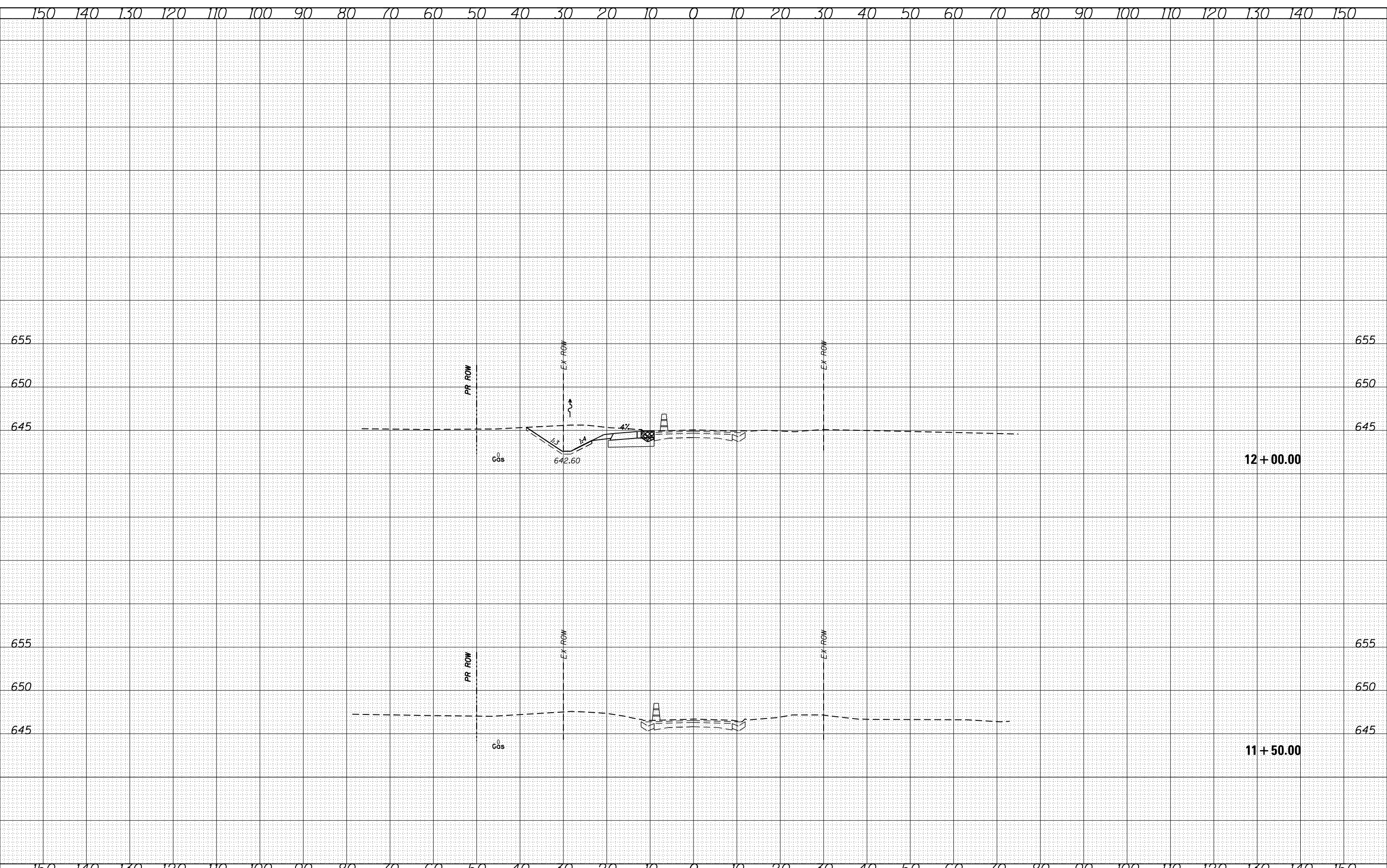
F.A.P. RTE.	SECTION	COUNTY	TOTAL SHEETS	SHEET NO.
574	(12)CR	*	202	114
CONTRACT NO. 68C64				
ILLINOIS		FED. AID PROJECT		

* FULTON / McDONOUGH

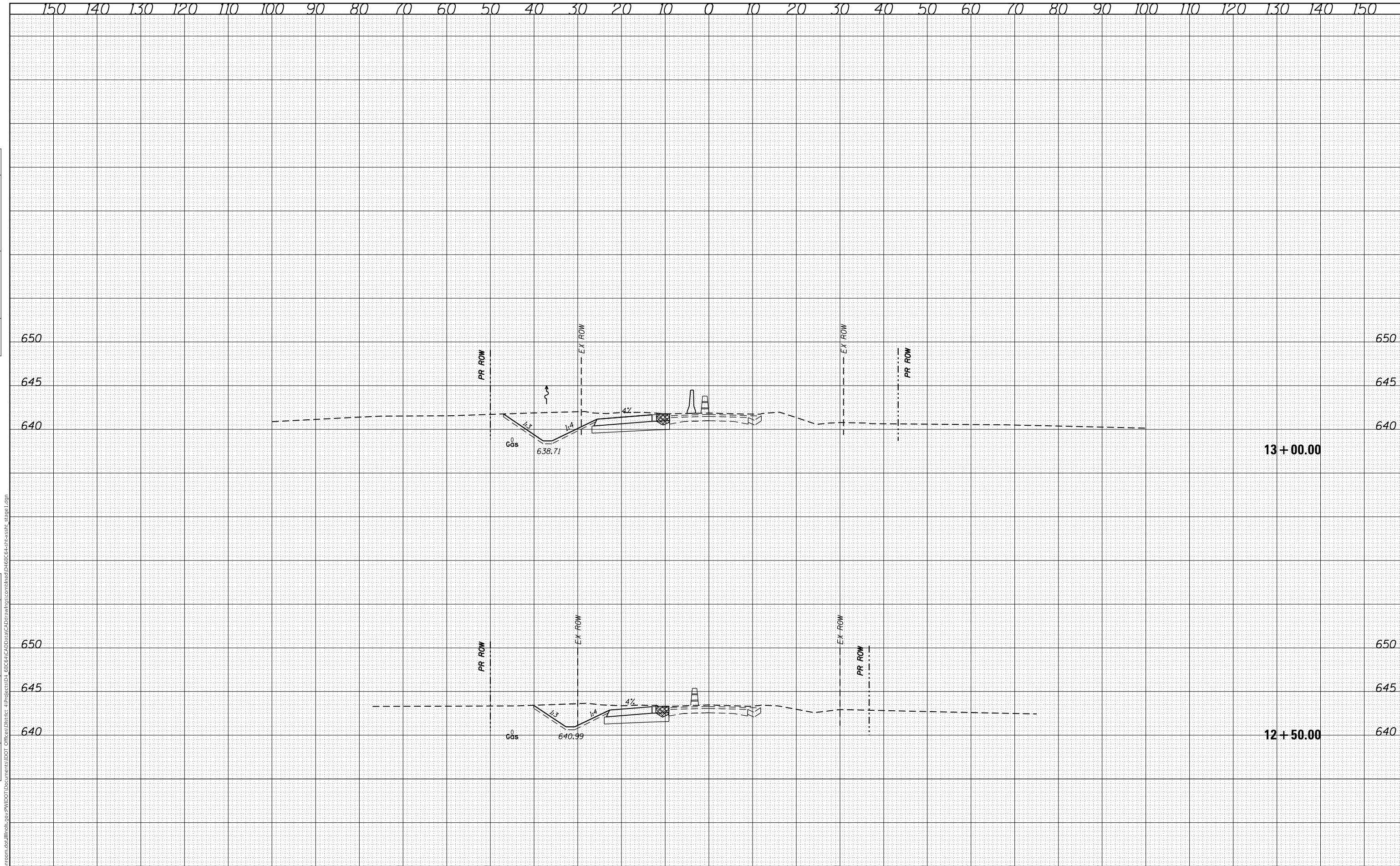
FINAL SURVEY NO.	SURVEYED	DATE
NOTE BOOK NO.	PLOTTED	
	TEMPLATE	
	AREAS CHECKED	

ORIGINAL SURVEY NO.	SURVEYED	DATE
NOTE BOOK NO.	PLOTTED	
	TEMPLATE	
	AREAS CHECKED	

MODEL: Default
FILE NAME: D:\vial\mason.dwg\Illinois\pwr\DOT\Documents\DOT_Offices\District_4\Projects\IDL_68C6a\CAD\Drawings\Combined\IDL68C6a-entx\stg1_Stage1.dgn



USER NAME = eversct	DESIGNED -	REVISD -	<p align="center">STATE OF ILLINOIS DEPARTMENT OF TRANSPORTATION</p>	<p align="center">STAGE I CROSS SECTIONS</p>			F.A.P. RTE. 574	SECTION (12)CR	COUNTY *	TOTAL SHEETS 202	SHEET NO. 116
PLOT SCALE = 20.0000' / in.	DRAWN -	REVISD -		SCALE:	SHEET	OF	SHEETS	STA. 11+50.00	TO STA. 12+00.00	CONTRACT NO. 68C64	
PLOT DATE = 10/17/2019	CHECKED -	REVISD -		ILLINOIS FED. AID PROJECT							
	DATE -	REVISD -		* FULTON / McDONOUGH							



FINAL SURVEY NO.	SURVEYED PLOTTED TEMPLATE AREAS CHECKED	BY	DATE

ORIGINAL SURVEY NO.	SURVEYED PLOTTED TEMPLATE AREAS CHECKED	BY	DATE

MODEL: Default
 FILE NAME: D:\v\blm\room.dwg\Illinois.pwr\PROJECT\DOT Documents\DOT Office\District 4\Project\DOT_68C64\CAD\Drawings\combined\DOT_68C64-entwxsak-stage1.dgn

USER NAME = eversct	DESIGNED -	REVISD -
	DRAWN -	REVISD -
PLOT SCALE = 20.0000 ' / in.	CHECKED -	REVISD -
PLOT DATE = 10/17/2019	DATE -	REVISD -

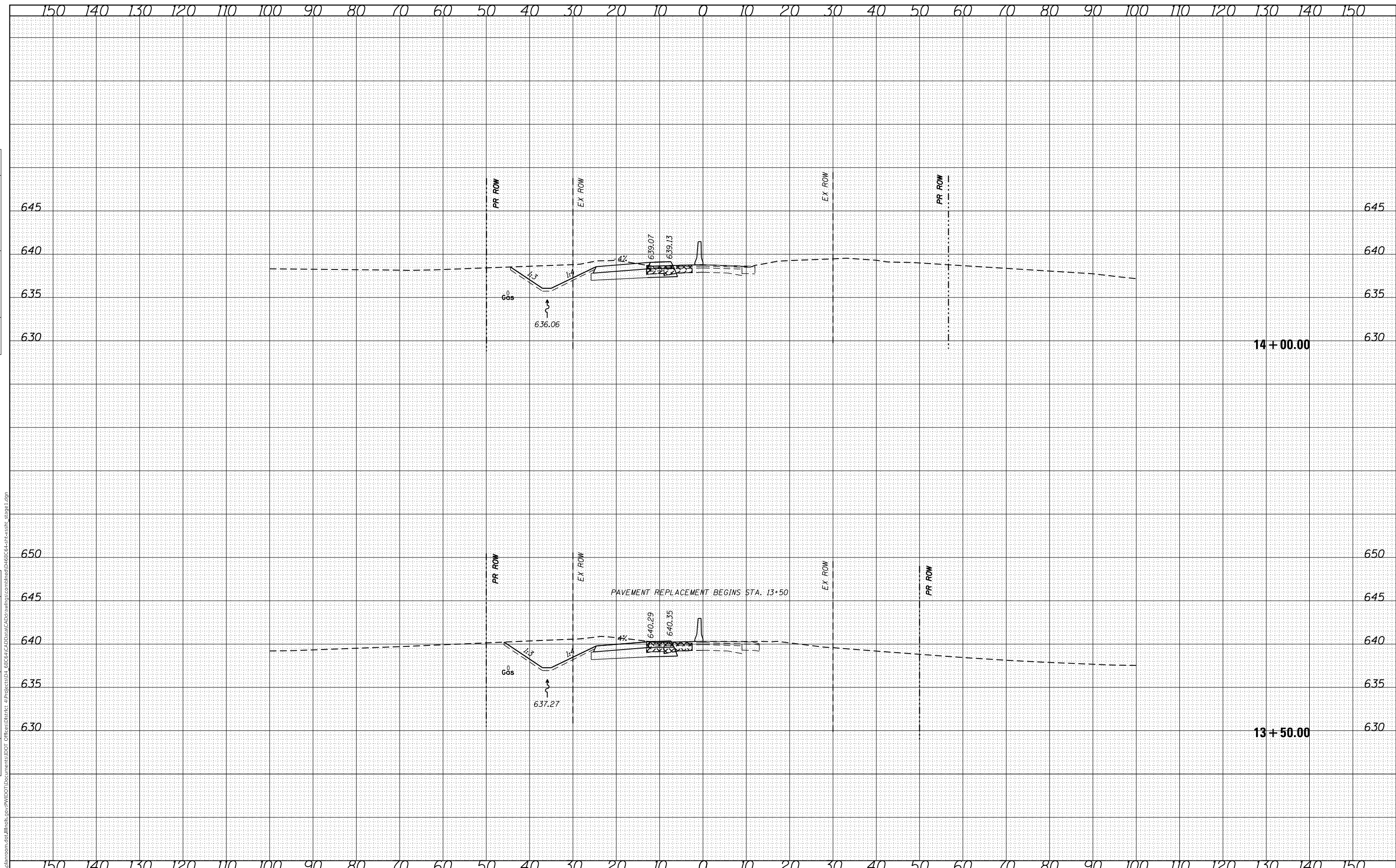
**STATE OF ILLINOIS
 DEPARTMENT OF TRANSPORTATION**

**STAGE I
 CROSS SECTIONS**

SCALE: SHEET OF SHEETS STA. 12+50.00 TO STA. 13+00.00

F.A.P. RTE.	SECTION	COUNTY	TOTAL SHEETS	SHEET NO.
574	(12)CR	*	202	117
CONTRACT NO. 68C64				
ILLINOIS	FED. AID PROJECT			

* FULTON / McDONOUGH



FINAL SURVEY NO.	SURVEYED	DATE
NOTE BOOK	PLOTTED	BY
AREAS CHECKED	TEMPLATE	
	AREAS	
	CHECKED	

ORIGINAL SURVEY NO.	SURVEYED	DATE
NOTE BOOK	PLOTTED	BY
AREAS CHECKED	TEMPLATE	
	AREAS	
	CHECKED	

MODEL: Default
FILE NAME: D:\v\h\m\csm\ad\illinois\p\p\WIDOT\Documents\DOT_Offices\District_4\Projects\01_68C64\CAD\Drawings\Combined\Stage I\68C64-entxsstc-stage1.dgn

USER NAME = eversct	DESIGNED -	REVISD -
PLOT SCALE = 20,0000 ' / in.	DRAWN -	REVISD -
PLOT DATE = 10/17/2019	CHECKED -	REVISD -
	DATE -	REVISD -

**STATE OF ILLINOIS
DEPARTMENT OF TRANSPORTATION**

**STAGE I
CROSS SECTIONS**

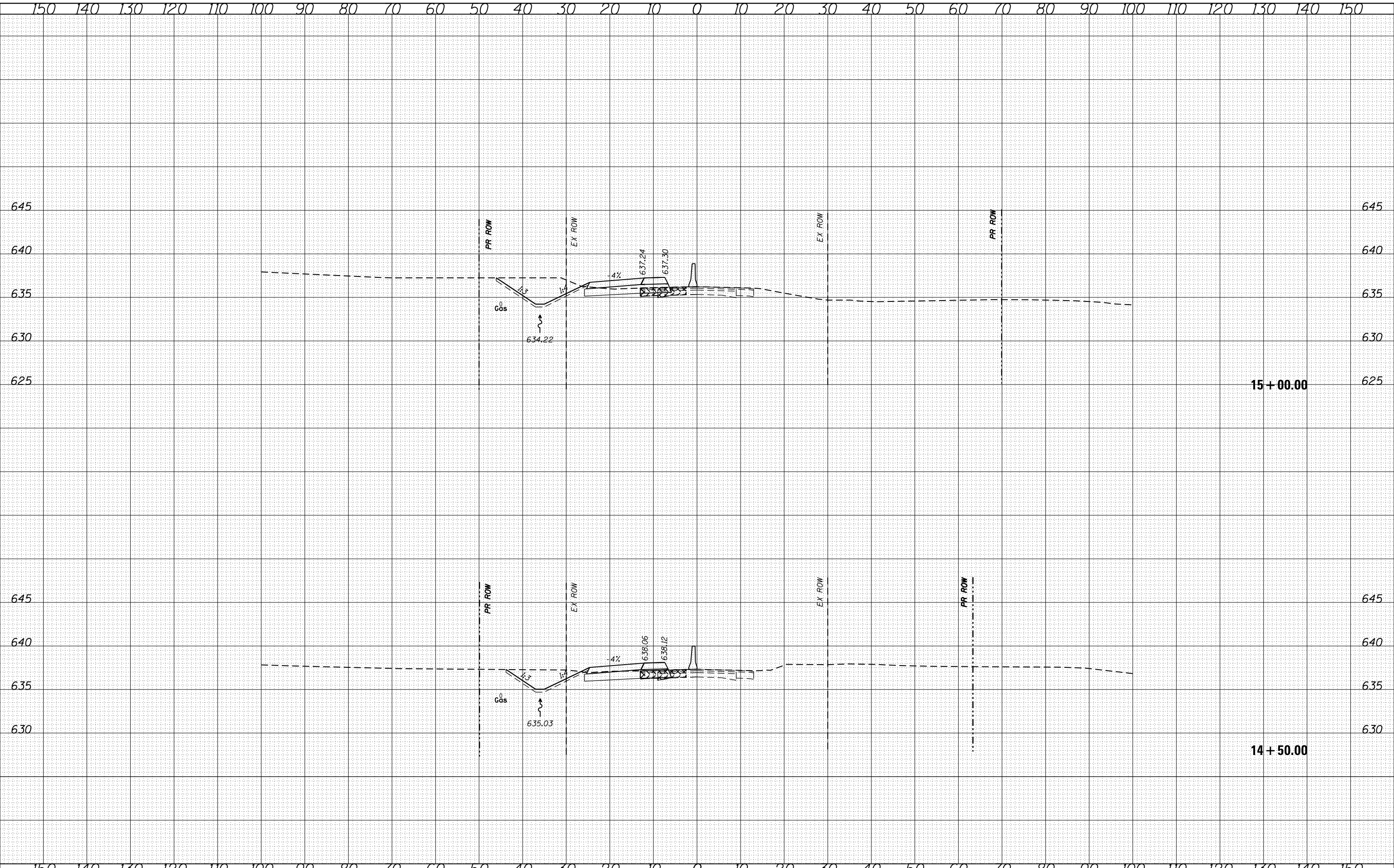
SCALE: SHEET OF SHEETS STA. 13+50.00 TO STA. 14+00.00

F.A.P. RTE.	SECTION	COUNTY	TOTAL SHEETS	SHEET NO.
574	(12)CR	*	202	118
CONTRACT NO. 68C64				
ILLINOIS FED. AID PROJECT			* FULTON / McDONOUGH	

BY	DATE
FINAL SURVEY NO.	SURVEYED PLOTTED AREAS CHECKED
NOTE BOOK	TEMPLATE
	AREAS CHECKED

BY	DATE
ORIGINAL SURVEY NO.	SURVEYED PLOTTED AREAS CHECKED
NOTE BOOK	TEMPLATE
	AREAS CHECKED

MODEL: Default
FILE NAME: \\va11am05m.dca.illinois.gov:PWIDOT\Documents\DOT_Offices\District_4\Projects\04_68C64\CAD\Drawings\combined\0468C64-entxsstc_sstage1.dgn



USER NAME = eversct	DESIGNED -	REVISED -
	DRAWN -	REVISED -
	CHECKED -	REVISED -
	DATE -	REVISED -

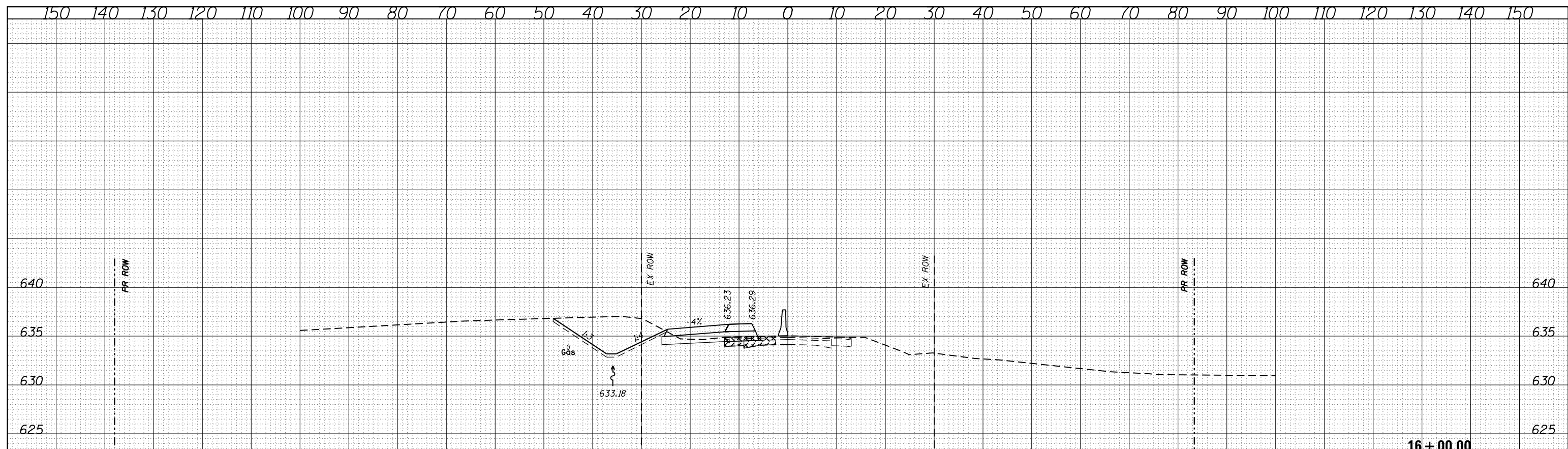
**STATE OF ILLINOIS
DEPARTMENT OF TRANSPORTATION**

**STAGE I
CROSS SECTIONS**

SCALE: SHEET OF SHEETS STA. 14+50.00 TO STA. 15+00.00

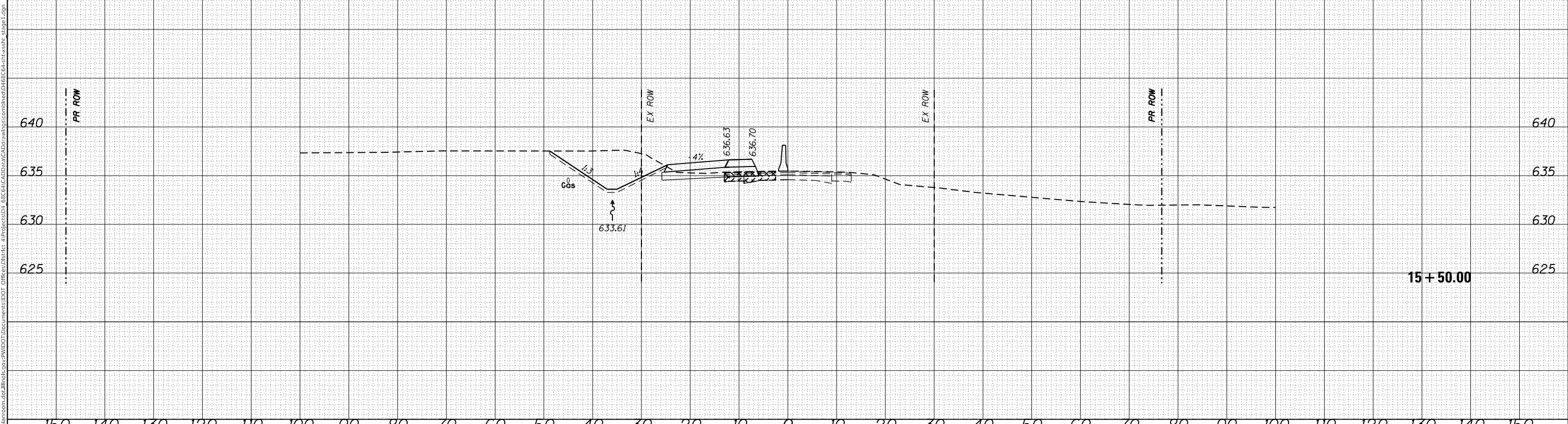
F.A.P. RTE. 574	SECTION (12)CR	COUNTY *	TOTAL SHEETS 202	SHEET NO. 119
CONTRACT NO. 68C64				
ILLINOIS		FED. AID PROJECT	* FULTON / McDONOUGH	

FINAL SURVEY NO.	SURVEYED	DATE
NOTE BOOK	PLOTTED	
AREAS CHECKED	TEMPLATE	
	AREAS CHECKED	



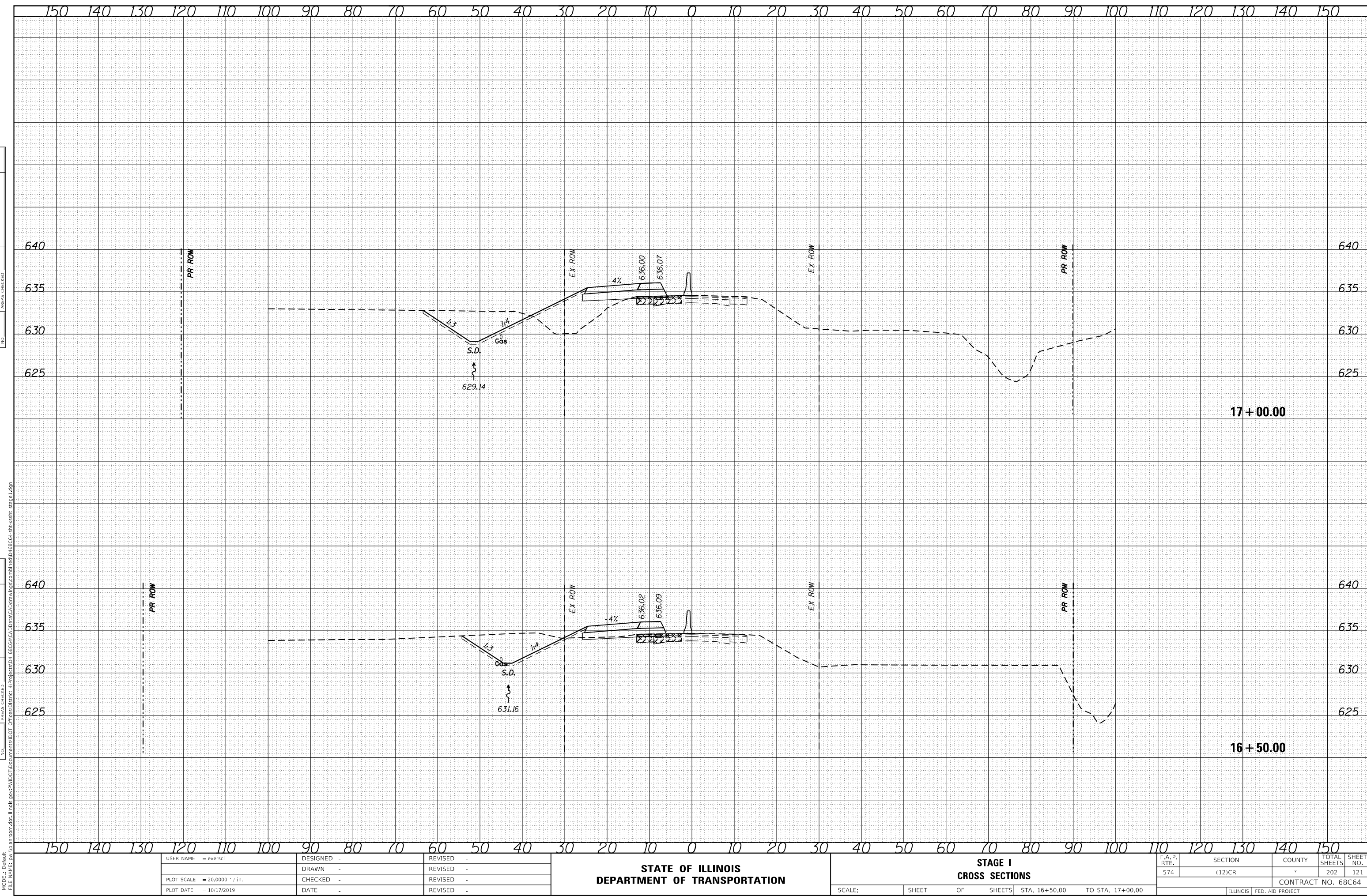
16+00.00

ORIGINAL SURVEY NO.	SURVEYED	DATE
NOTE BOOK	PLOTTED	
AREAS CHECKED	TEMPLATE	
	AREAS CHECKED	



15+50.00

MODEL: Default FILE NAME: D:\v\h\m\osm\ad\illinois\p\p\WIDOT\Documents\DOT_Office\District_4\Project\01_68C64\CAD\Drawings\combined\01_68C64-ent\crossst_01.dgn			USER NAME = eversct DESIGNED - DRAWN - PLOT SCALE = 20.0000 ' / in. CHECKED - PLOT DATE = 10/17/2019 DATE -			REVISIED - REVISIED - REVISIED - REVISIED -			STATE OF ILLINOIS DEPARTMENT OF TRANSPORTATION			STAGE I CROSS SECTIONS			F.A.P. RTE. 574	SECTION (12)CR	COUNTY *	TOTAL SHEETS 202	SHEET NO. 120
SCALE: SHEET OF SHEETS STA. 15+50.00 TO STA. 16+00.00															CONTRACT NO. 68C64 ILLINOIS FED. AID PROJECT				



FINAL SURVEY NO.	SURVEYED	DATE
NOTE BOOK	PLOTTED	
NO.	TEMPLATE	
	AREAS CHECKED	
	AREAS CHECKED	

ORIGINAL SURVEY NO.	SURVEYED	DATE
NOTE BOOK	PLOTTED	
NO.	TEMPLATE	
	AREAS CHECKED	
	AREAS CHECKED	

MODEL: Default
 FILE NAME: D:\work\mcm\mcm\illinois\p\17\1700\1700.dwg
 PROJECT: 1700.dwg
 DATE: 10/17/2019

USER NAME	= eversct
DESIGNED	-
DRAWN	-
CHECKED	-
DATE	-

REVIS	-
REVIS	-
REVIS	-
REVIS	-

**STATE OF ILLINOIS
 DEPARTMENT OF TRANSPORTATION**

**STAGE I
 CROSS SECTIONS**

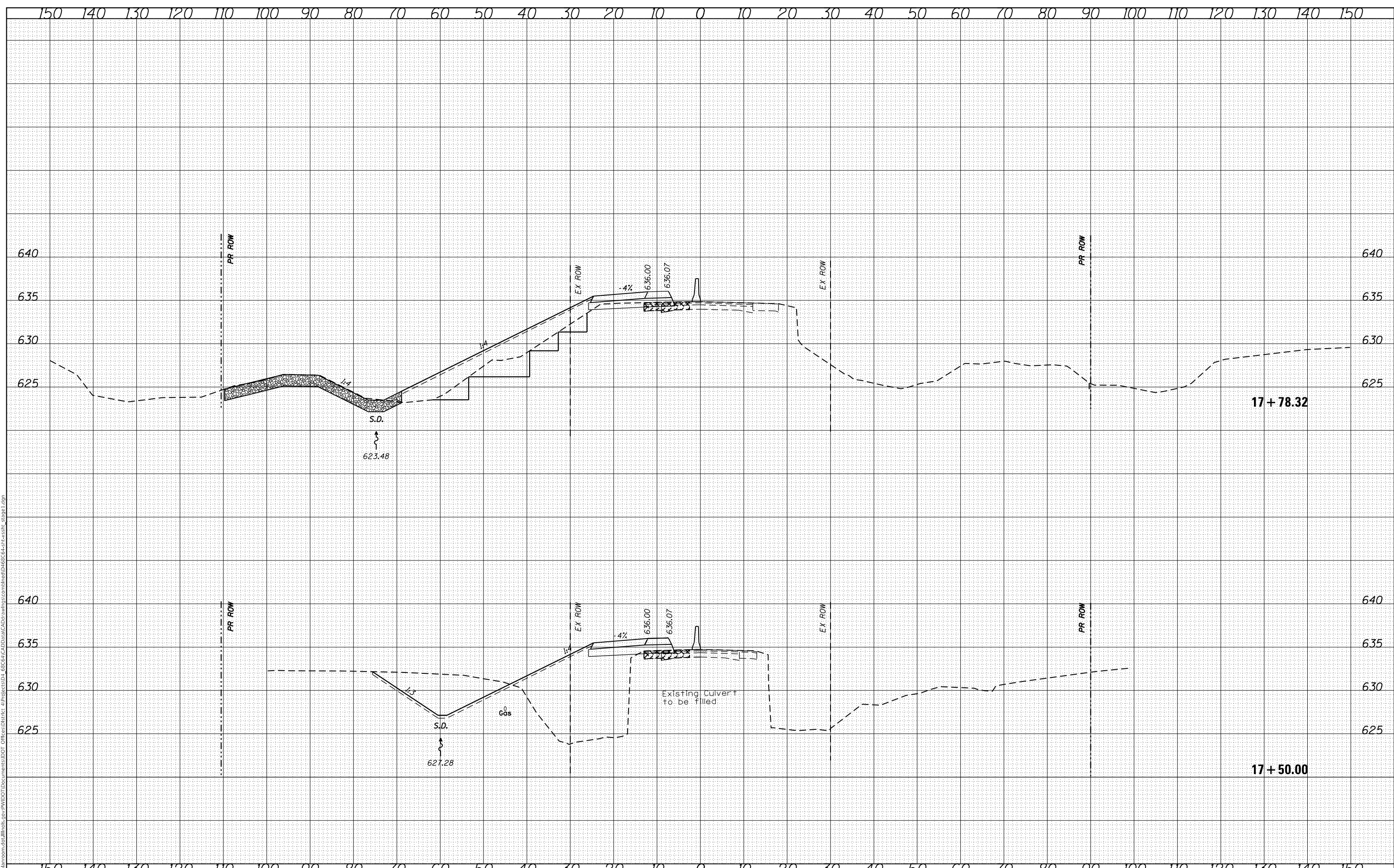
SCALE: SHEET OF SHEETS STA. 16+50.00 TO STA. 17+00.00

F.A.P. RTE.	SECTION	COUNTY	TOTAL SHEETS	SHEET NO.
574	(12)CR	*	202	121
CONTRACT NO. 68C64				
ILLINOIS FED. AID PROJECT				

BY	DATE
FINAL SURVEY	SURVEYED
NOTE BOOK	PLOTTED
NO.	TEMPLATE
	AREAS CHECKED
	AREAS CHECKED

BY	DATE
ORIGINAL SURVEY	SURVEYED
NOTE BOOK	PLOTTED
NO.	TEMPLATE
	AREAS CHECKED
	AREAS CHECKED

MODEL: Default
FILE NAME: D:\v\blm\com\ad\illinois\p\p\1101\DOT\Documents\DOT_Offices\District_4\Project\68C64\Drawings\combined\68C64-ent\cxsst_Stage1.dgn



USER NAME = eversct	DESIGNED -	REVISED -
	DRAWN -	REVISED -
	CHECKED -	REVISED -
	DATE -	REVISED -

**STATE OF ILLINOIS
DEPARTMENT OF TRANSPORTATION**

**STAGE I
CROSS SECTIONS**

SCALE: SHEET OF SHEETS STA. 17+50.00 TO STA. 17+78.32

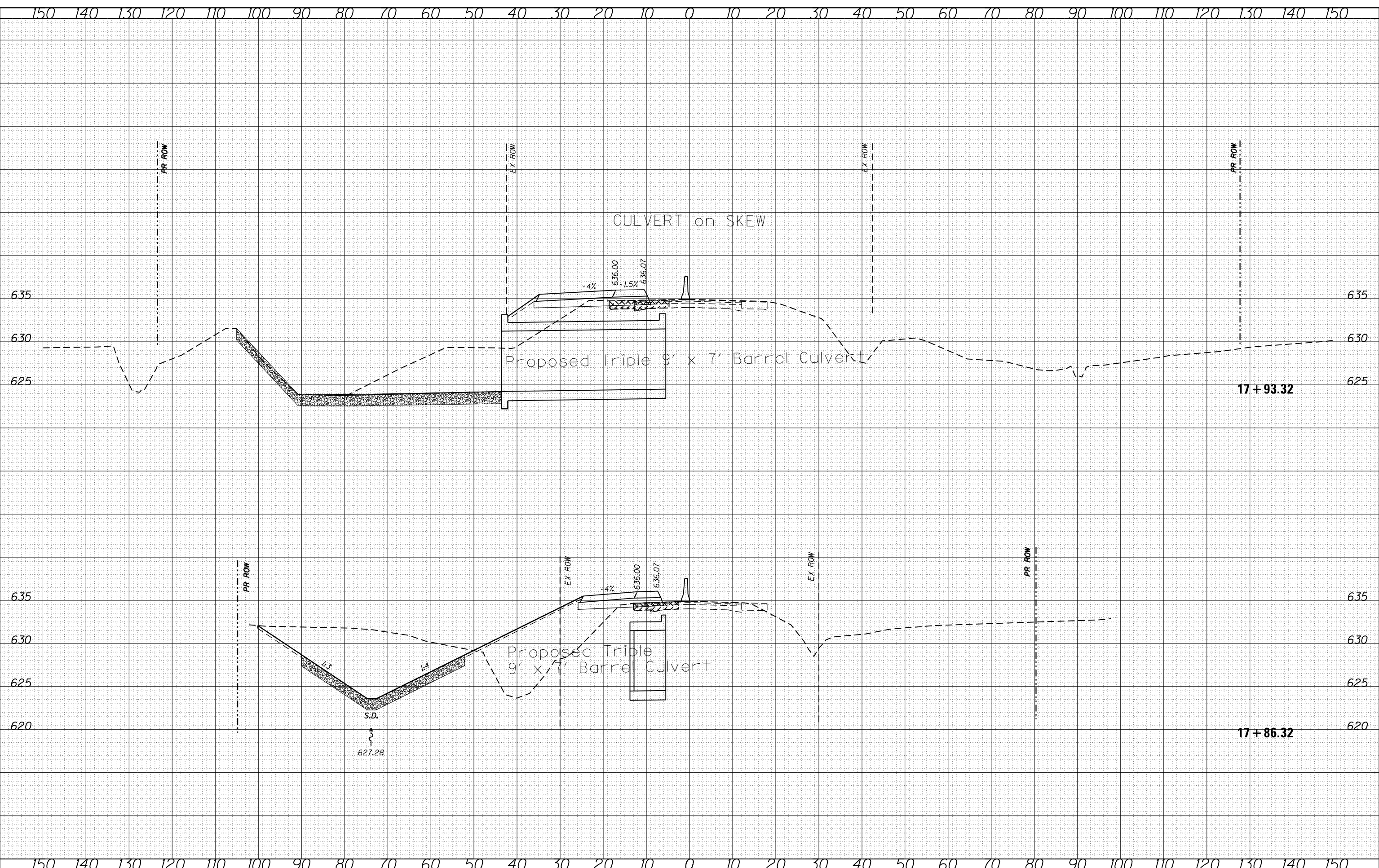
F.A.P. RTE.	SECTION	COUNTY	TOTAL SHEETS	SHEET NO.
574	(12)CR	*	202	122
CONTRACT NO. 68C64				
ILLINOIS		FED. AID PROJECT		

* FULTON / McDONOUGH

FINAL SURVEY NO.	SURVEYED	DATE
NOTE BOOK	PLOTTED	BY
AREAS CHECKED	TEMPLATE	
	AREAS CHECKED	

ORIGINAL SURVEY NO.	SURVEYED	DATE
NOTE BOOK	PLOTTED	BY
AREAS CHECKED	TEMPLATE	
	AREAS CHECKED	

MODEL: Default
FILE NAME: D:\vial\mason.dwg
I:\projects\68C64\CA\Drawings\combined\68C64-entx\stg1.dgn



USER NAME = eversct	DESIGNED -	REVISD -
	DRAWN -	REVISD -
PLOT SCALE = 20,000' / in.	CHECKED -	REVISD -
PLOT DATE = 10/17/2019	DATE -	REVISD -

**STATE OF ILLINOIS
DEPARTMENT OF TRANSPORTATION**

**STAGE I
CROSS SECTIONS**

SCALE: SHEET OF SHEETS STA. 17+86.32 TO STA. 17+93.32

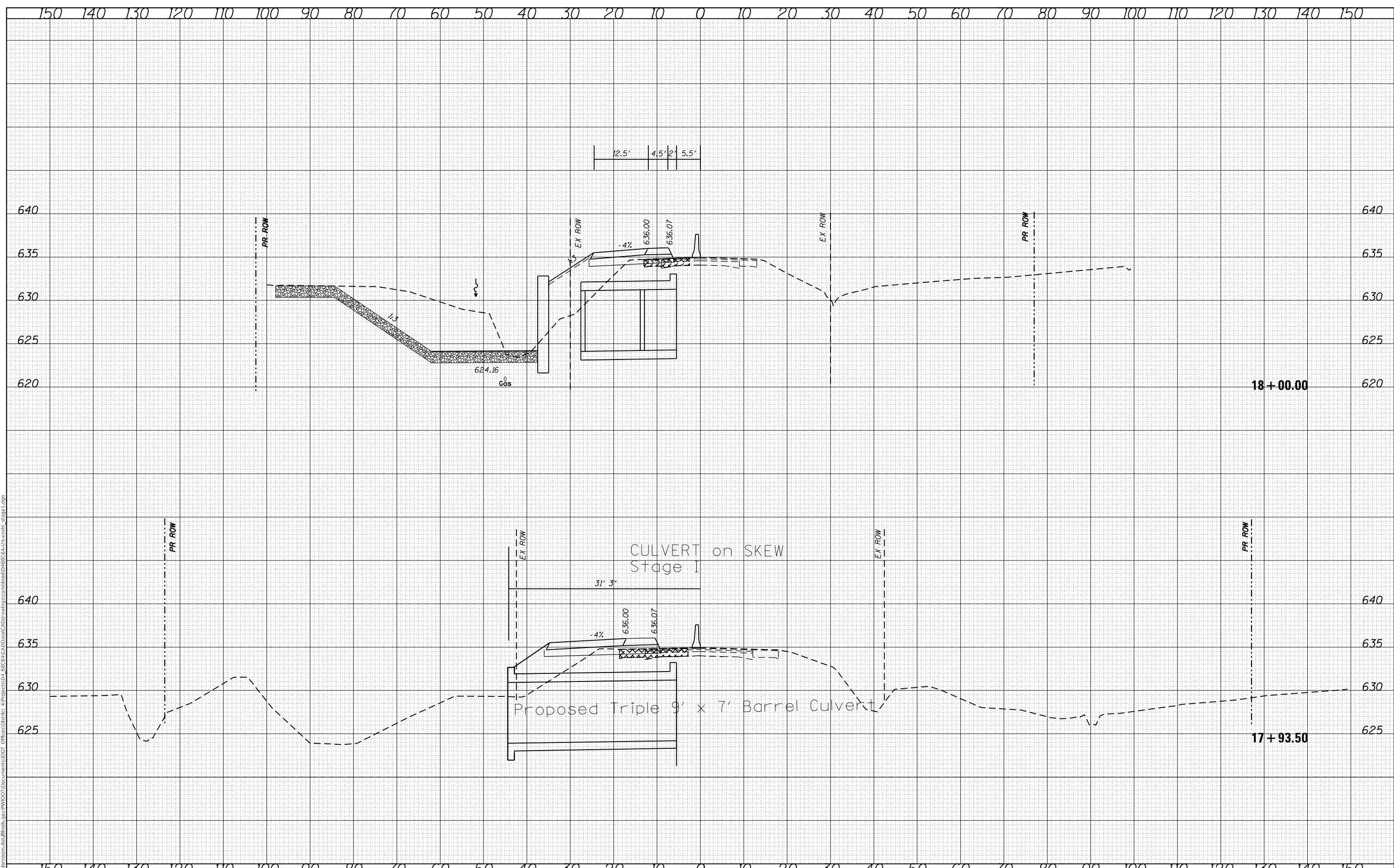
F.A.P. RTE. 574	SECTION (12)CR	COUNTY *	TOTAL SHEETS 202	SHEET NO. 123
CONTRACT NO. 68C64				
ILLINOIS		FED. AID PROJECT		

* FULTON / McDONOUGH

BY	DATE
FINAL SURVEY NO.	SURVEYED AREAS CHECKED

BY	DATE
ORIGINAL SURVEY NO.	SURVEYED AREAS CHECKED

MODEL: Default
 FILE NAME: D:\vial\mason.dwg
 PROJECT: I-55/US-41 Interchange
 PROJECT ID: 68C64
 OFFICE: DISTRICT 4
 DRAWING: 18+00.00



USER NAME = eversct	DESIGNED -	REVISD -
	DRAWN -	REVISD -
PLOT SCALE = 20.0000' / in.	CHECKED -	REVISD -
PLOT DATE = 10/17/2019	DATE -	REVISD -

**STATE OF ILLINOIS
 DEPARTMENT OF TRANSPORTATION**

**STAGE I
 CROSS SECTIONS**

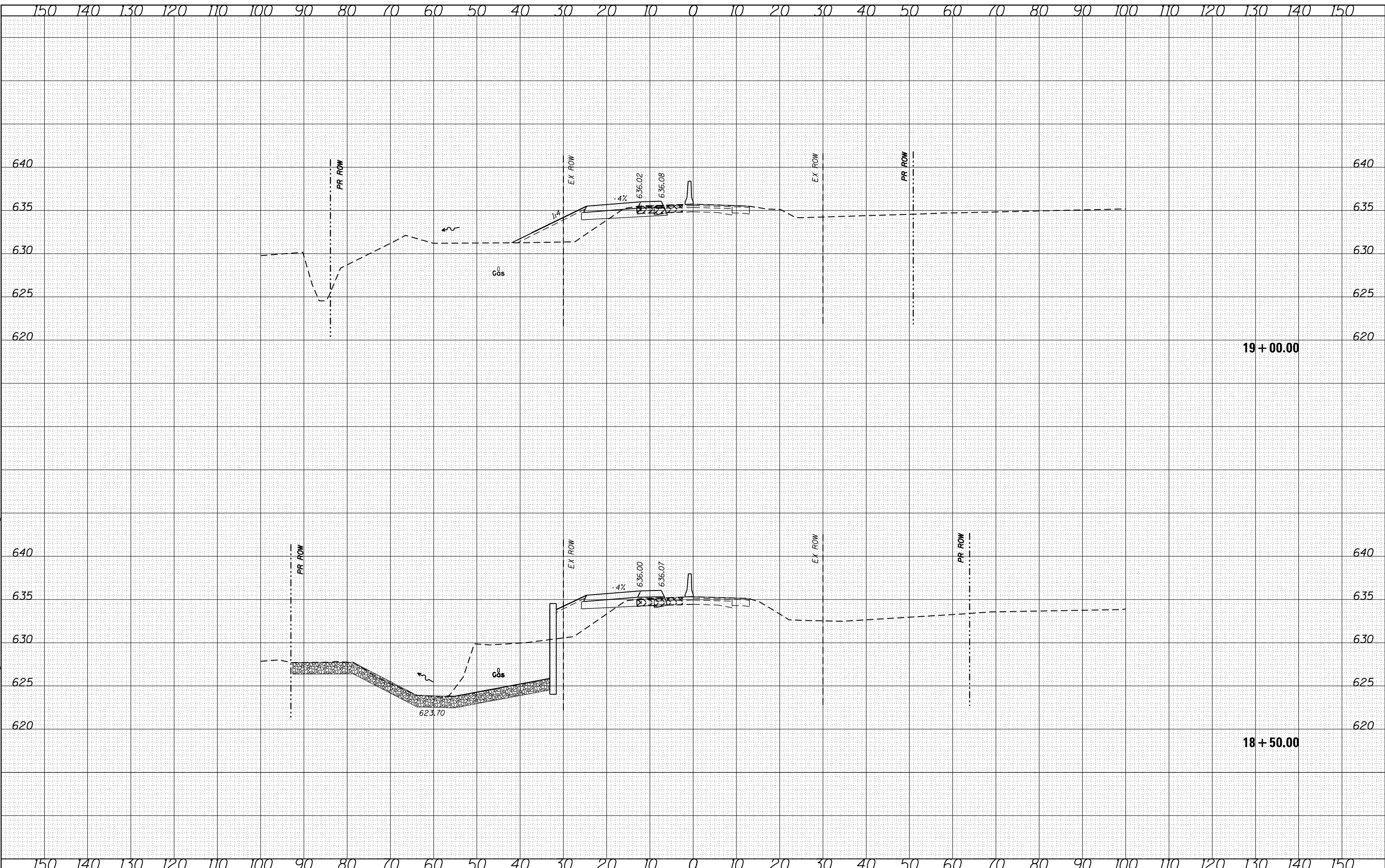
SCALE: SHEET OF SHEETS STA. 17+93.50 TO STA. 18+00.00

F.A.P. RTE. 574	SECTION (12)CR	COUNTY *	TOTAL SHEETS 202	SHEET NO. 124
CONTRACT NO. 68C64				
ILLINOIS FED. AID PROJECT				
* FULTON / McDONOUGH				

FINAL SURVEY NO.	SURVEYED PLOTTED AREAS CHECKED
NOTE BOOK NO.	TEMPLATE AREAS CHECKED
DATE	BY

ORIGINAL SURVEY NO.	SURVEYED PLOTTED AREAS CHECKED
NOTE BOOK NO.	TEMPLATE AREAS CHECKED
DATE	BY

MODEL: Default
FILE NAME: \\p:\admin\room\ad\illinois\proj\PWIDOT\Documents\DOT_Offices\District_4\Project\68C64\CAD\Drawings\combined\68C64-ent\cxsst_68g1.dgn



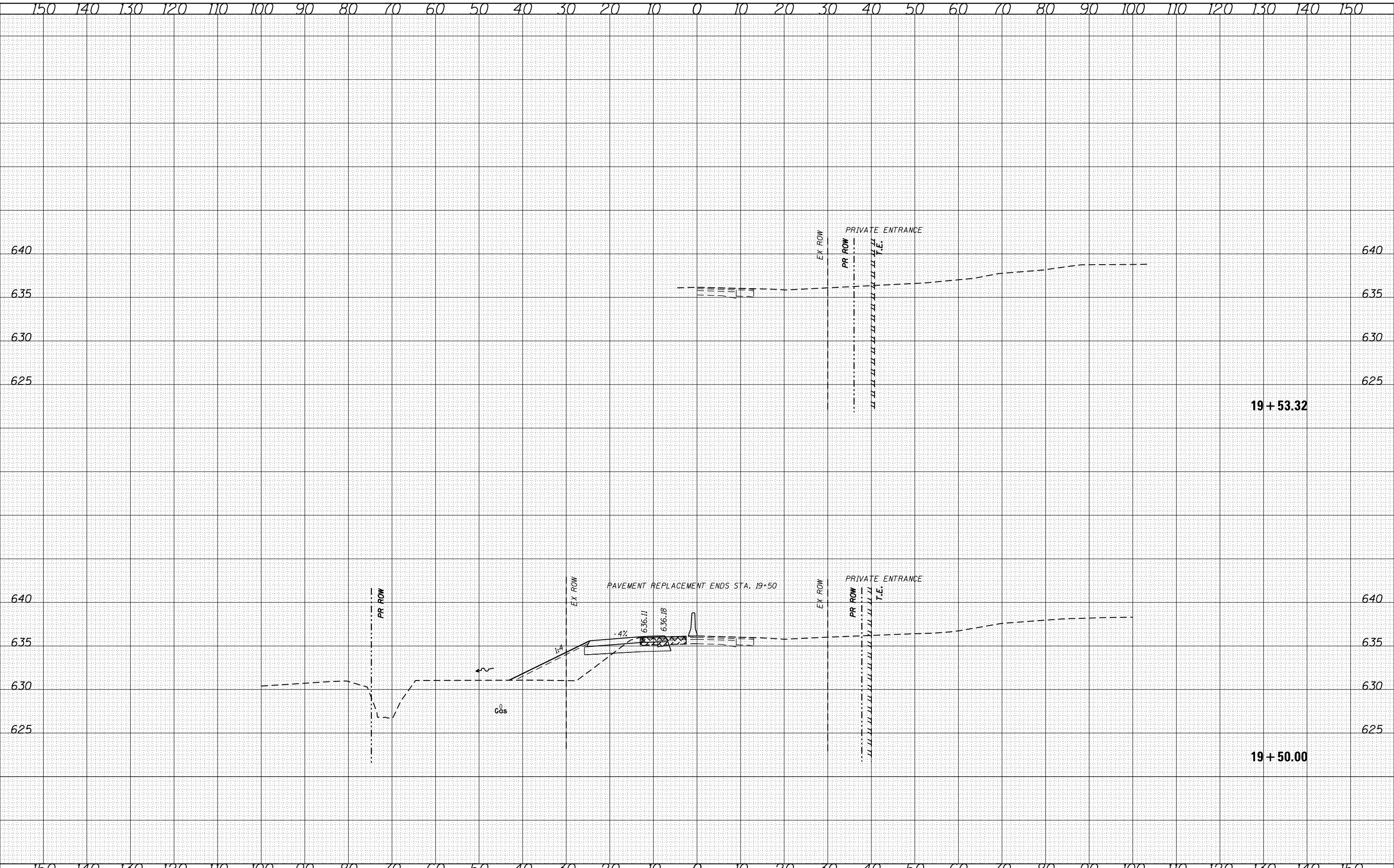
<table border="1"> <tr><td>USER NAME = eversct</td><td>DESIGNED -</td><td>REVISED -</td></tr> <tr><td></td><td>DRAWN -</td><td>REVISED -</td></tr> <tr><td>PLOT SCALE = 20.0000' / in.</td><td>CHECKED -</td><td>REVISED -</td></tr> <tr><td>PLOT DATE = 10/17/2019</td><td>DATE -</td><td>REVISED -</td></tr> </table>	USER NAME = eversct	DESIGNED -	REVISED -		DRAWN -	REVISED -	PLOT SCALE = 20.0000' / in.	CHECKED -	REVISED -	PLOT DATE = 10/17/2019	DATE -	REVISED -	<p>STATE OF ILLINOIS DEPARTMENT OF TRANSPORTATION</p>	<table border="1"> <tr><td>SCALE:</td><td>SHEET</td><td>OF</td><td>SHEETS</td><td>STA. 18+50.00</td><td>TO STA. 19+00.00</td></tr> </table>	SCALE:	SHEET	OF	SHEETS	STA. 18+50.00	TO STA. 19+00.00	<p>STAGE I CROSS SECTIONS</p>	<table border="1"> <tr><td>F.A.P. RTE.</td><td>SECTION</td><td>COUNTY</td><td>TOTAL SHEETS</td><td>SHEET NO.</td></tr> <tr><td>574</td><td>(12)CR</td><td>*</td><td>202</td><td>125</td></tr> <tr><td colspan="5" style="text-align: center;">CONTRACT NO. 68C64</td></tr> <tr><td colspan="5" style="text-align: center;">ILLINOIS FED. AID PROJECT</td></tr> </table>	F.A.P. RTE.	SECTION	COUNTY	TOTAL SHEETS	SHEET NO.	574	(12)CR	*	202	125	CONTRACT NO. 68C64					ILLINOIS FED. AID PROJECT				
USER NAME = eversct	DESIGNED -	REVISED -																																								
	DRAWN -	REVISED -																																								
PLOT SCALE = 20.0000' / in.	CHECKED -	REVISED -																																								
PLOT DATE = 10/17/2019	DATE -	REVISED -																																								
SCALE:	SHEET	OF	SHEETS	STA. 18+50.00	TO STA. 19+00.00																																					
F.A.P. RTE.	SECTION	COUNTY	TOTAL SHEETS	SHEET NO.																																						
574	(12)CR	*	202	125																																						
CONTRACT NO. 68C64																																										
ILLINOIS FED. AID PROJECT																																										

* FULTON / McDONOUGH

FINAL SURVEY NO.	SURVEYED	DATE
NOTE BOOK	PLOTTED	
	TEMPLATE	
	AREAS CHECKED	

ORIGINAL SURVEY NO.	SURVEYED	DATE
NOTE BOOK	PLOTTED	
	TEMPLATE	
	AREAS CHECKED	

MODEL: Default
FILE NAME: D:\vial\mason.dwg
PROJECT: I:\Projects\101 - 68C64\CAD\Drawings\combined\68C64-ent\cxsst_68c64.dgn



USER NAME = eversct
DESIGNED -
DRAWN -
PLOT SCALE = 20,0000 ' / in.
PLotted DATE = 10/17/2019

DESIGNED -
DRAWN -
CHECKED -
DATE -

REVISED -
REVISED -
REVISED -
REVISED -

**STATE OF ILLINOIS
DEPARTMENT OF TRANSPORTATION**

SCALE:	SHEET	OF	SHEETS	STA. 19+50.00	TO STA. 19+53.32
--------	-------	----	--------	---------------	------------------

**STAGE I
CROSS SECTIONS**

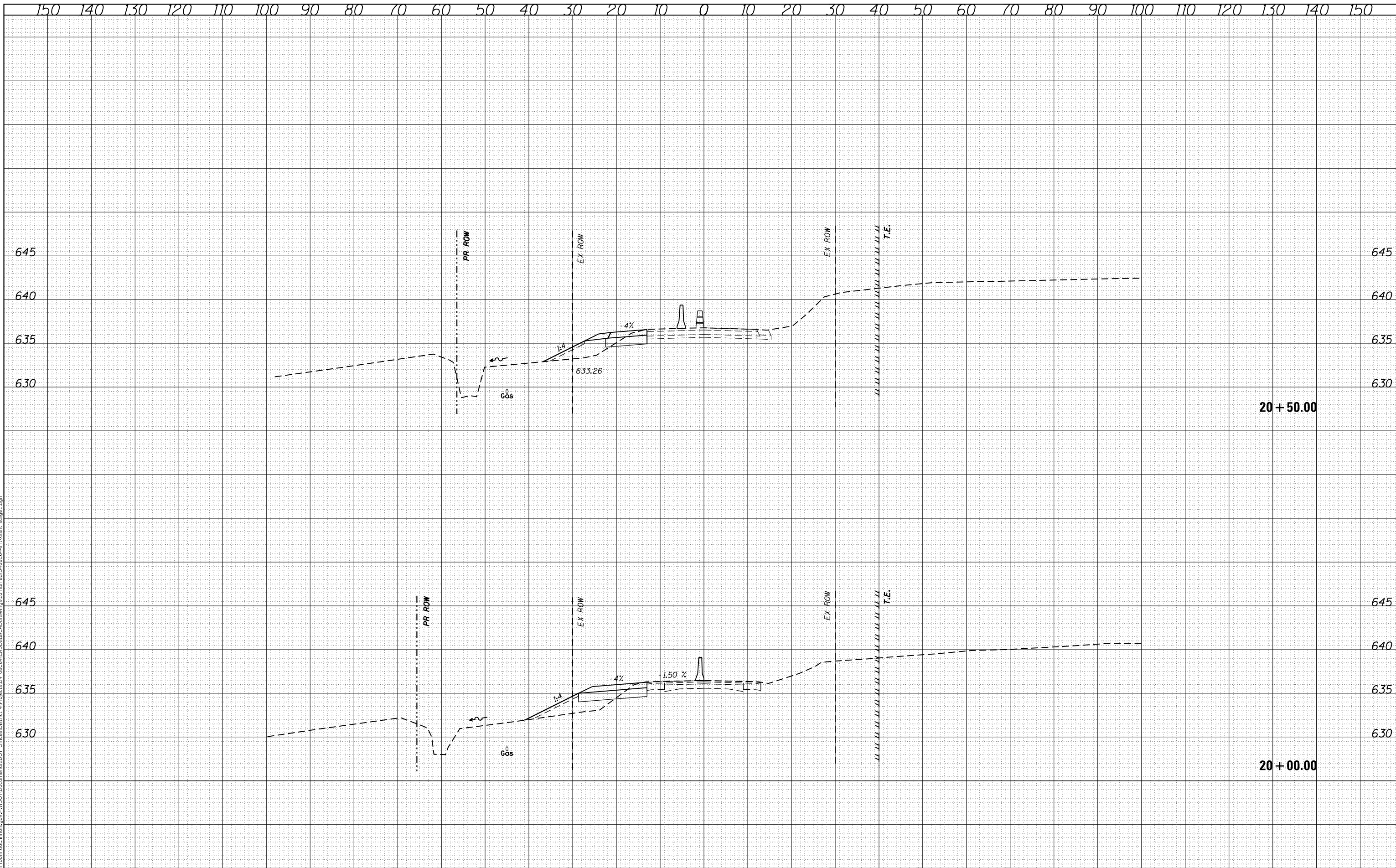
F.A.P. RTE. 574	SECTION (12)CR	COUNTY *	TOTAL SHEETS 202	SHEET NO. 126
CONTRACT NO. 68C64			ILLINOIS FED. AID PROJECT	

* FULTON / McDONOUGH

BY	DATE
FINAL SURVEY NO.	SURVEYED PLOTTED AREAS CHECKED
NOTE BOOK	TEMPLATE
	AREAS CHECKED

BY	DATE
ORIGINAL SURVEY NO.	SURVEYED PLOTTED AREAS CHECKED
NOTE BOOK	TEMPLATE
	AREAS CHECKED

MODEL: Default
 FILE NAME: D:\vial\mason.dwg Illinois:gov:PWIDOT\Documents\DOT_Offices\District_4\Project\68C64\CAD\Drawings\combined\68C64-entwxsst_Stage1.dgn



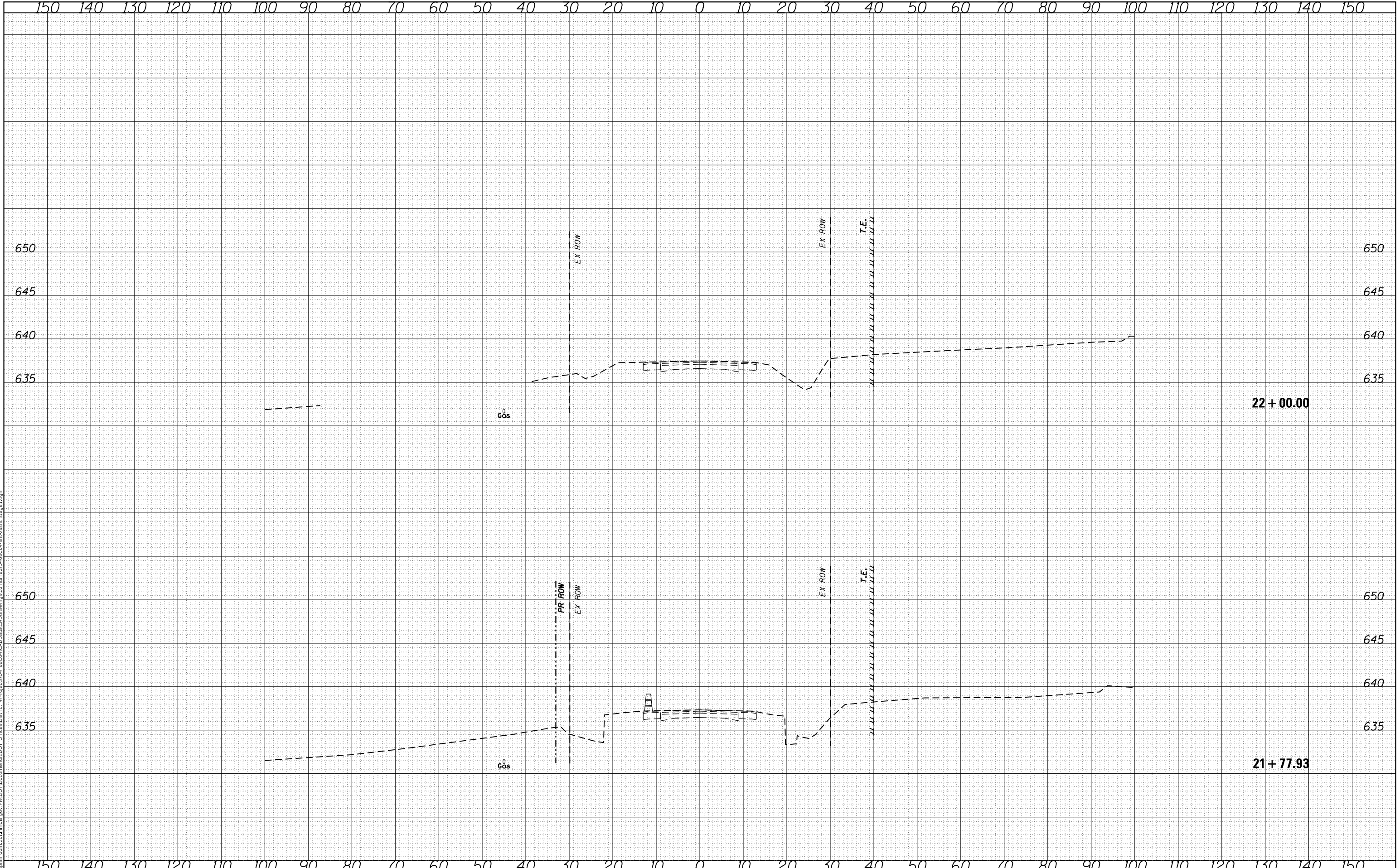
USER NAME = eversct	DESIGNED -	REVISÉ -
	DRAWN -	REVISÉ -
PLOT SCALE = 20,0000' / in.	CHECKED -	REVISÉ -
PLOT DATE = 10/17/2019	DATE -	REVISÉ -

STATE OF ILLINOIS
 DEPARTMENT OF TRANSPORTATION

SCALE: SHEET OF SHEETS STA. 20+00.00 TO STA. 20+50.00

STAGE I
 CROSS SECTIONS

F.A.P. RTE.	SECTION	COUNTY	TOTAL SHEETS	SHEET NO.
574	(12)CR	*	202	127
CONTRACT NO. 68C64				
ILLINOIS	FED. AID PROJECT	* FULTON / McDONOUGH		



FINAL SURVEY NO.	SURVEYED PLOTTED TEMPLATE AREAS CHECKED	BY	DATE

ORIGINAL SURVEY NO.	SURVEYED PLOTTED TEMPLATE AREAS CHECKED	BY	DATE

MODEL: Default
FILE NAME: I:\working\road\drawings\dot\Project\DOT - Office\District - 4\Project\DOT - 68C64\CAD\Drawings\combined\68C64-ent\cross-sec1.dgn

USER NAME = eversct	DESIGNED -	REVISD -
PLOT SCALE = 20.0000 ' / in.	DRAWN -	REVISD -
PLOT DATE = 10/17/2019	CHECKED -	REVISD -
	DATE -	REVISD -

STATE OF ILLINOIS
DEPARTMENT OF TRANSPORTATION

STAGE I
CROSS SECTIONS

SCALE: SHEET OF SHEETS STA. 21+77.93 TO STA. 22+00.00

F.A.P. RTE.	SECTION	COUNTY	TOTAL SHEETS	SHEET NO.
574	(12)CR	*	202	129
CONTRACT NO. 68C64				

22+00.00

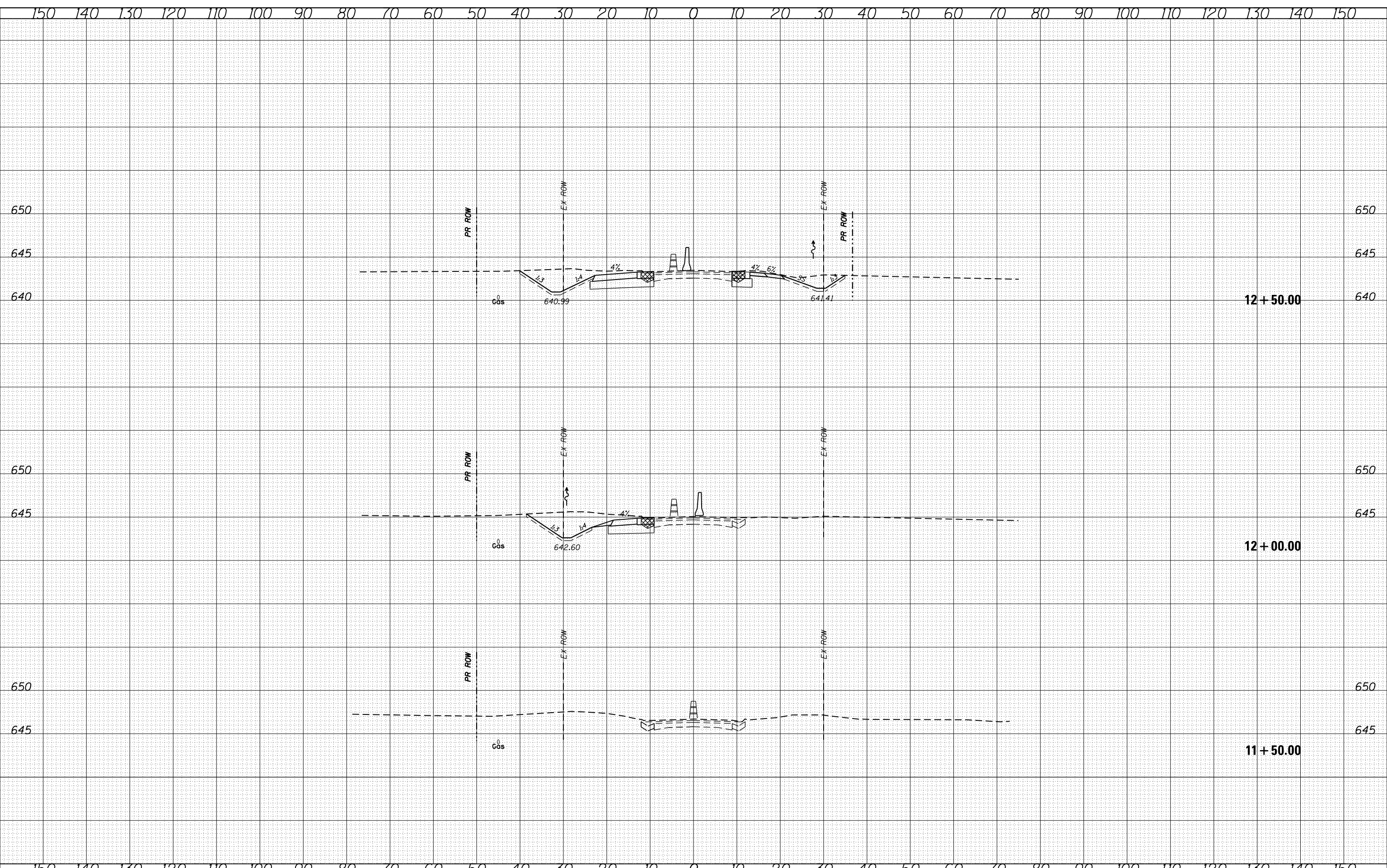
21+77.93

* FULTON / McDONOUGH

DATE	
BY	
FINAL SURVEY NO.	
SURVEYED AREAS CHECKED	
PLOTTED TEMPLATE	
NOTE BOOK NO.	
AREAS CHECKED	

DATE	
BY	
ORIGINAL SURVEY NO.	
SURVEYED AREAS CHECKED	
PLOTTED TEMPLATE	
NOTE BOOK NO.	
AREAS CHECKED	

MODEL: Default
 FILE NAME: D:\data\mason.dwg\Illinois\proj\PIV\DOT\Documents\DOT - Office\District 4\Project\ID-1_68C64\CAD\data\CAD\Drawings\combined\68C64-ent\crs3c-stage2.dgn



USER NAME = eversct	DESIGNED -	REVISD -
	DRAWN -	REVISD -
PLOT SCALE = 20.0000' / in.	CHECKED -	REVISD -
PLOT DATE = 10/17/2019	DATE -	REVISD -

STATE OF ILLINOIS
 DEPARTMENT OF TRANSPORTATION

STAGE II
 CROSS SECTIONS

SCALE: SHEET OF SHEETS STA. TO STA.

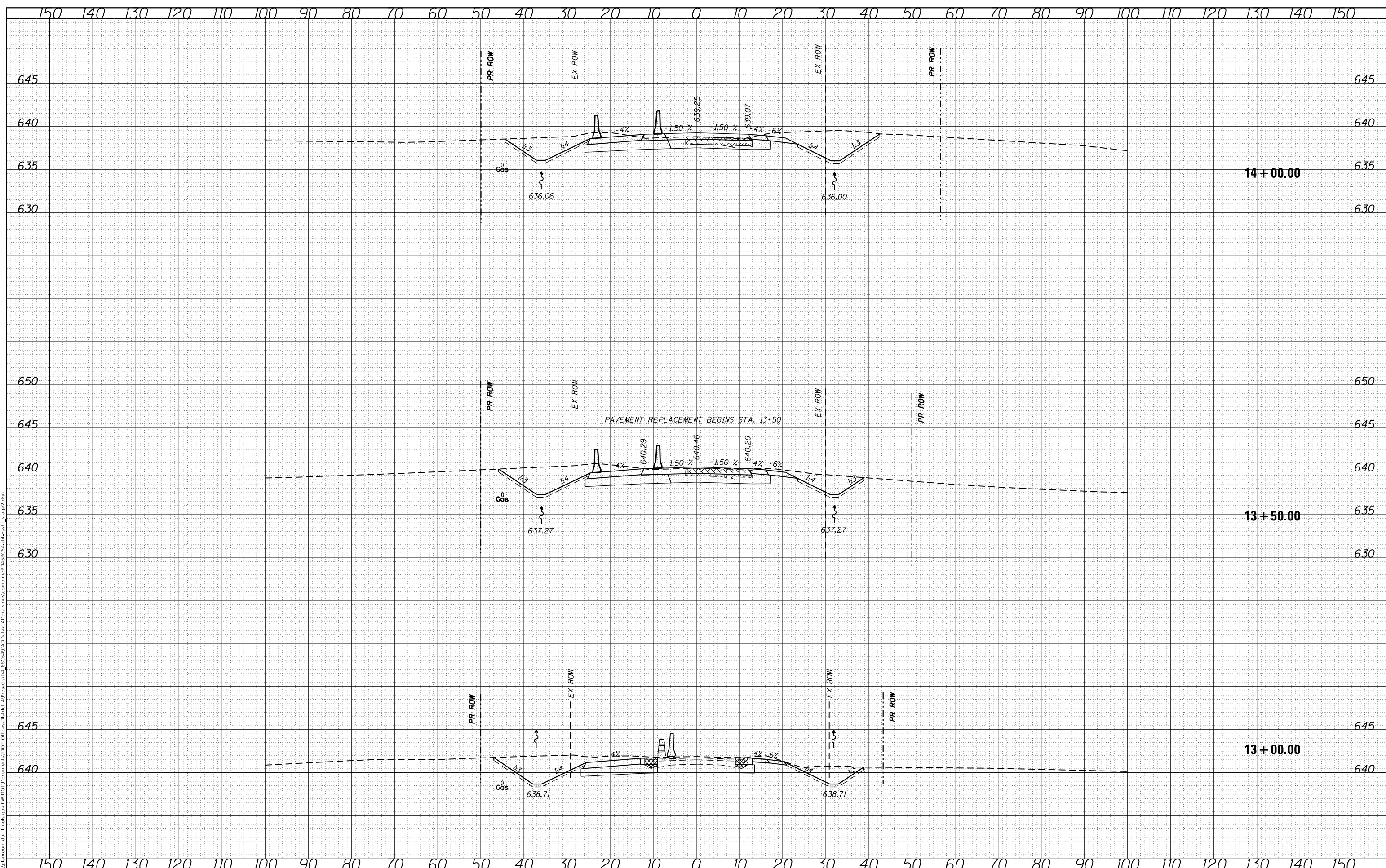
F.A.P. RTE.	SECTION	COUNTY	TOTAL SHEETS	SHEET NO.
574	(12)CR	FULTON	202	130
CONTRACT NO. 68C64				
ILLINOIS		FED. AID PROJECT		

* FULTON / McDONOUGH

DATE	
BY	
SURVEYED	
PLOTTED	
TEMPLATE	
AREAS CHECKED	
FINAL SURVEY NO.	
NOTE BOOK NO.	
AREAS CHECKED	

DATE	
BY	
SURVEYED	
PLOTTED	
TEMPLATE	
AREAS CHECKED	
ORIGINAL SURVEY NO.	
NOTE BOOK NO.	
AREAS CHECKED	

MODEL: Default
 FILE NAME: D:\vial\mason.dwg
 PROJECT: ILLINOIS DOT
 PROJECT ID: 68C64
 DRAWING: 13+00.00
 DATE: 10/17/2019



USER NAME = eversct	DESIGNED -	REVISD -
	DRAWN -	REVISD -
PLOT SCALE = 20.0000' / in.	CHECKED -	REVISD -
PLOT DATE = 10/17/2019	DATE -	REVISD -

**STATE OF ILLINOIS
DEPARTMENT OF TRANSPORTATION**

**STAGE II
CROSS SECTIONS**

SCALE: SHEET OF SHEETS STA. TO STA.

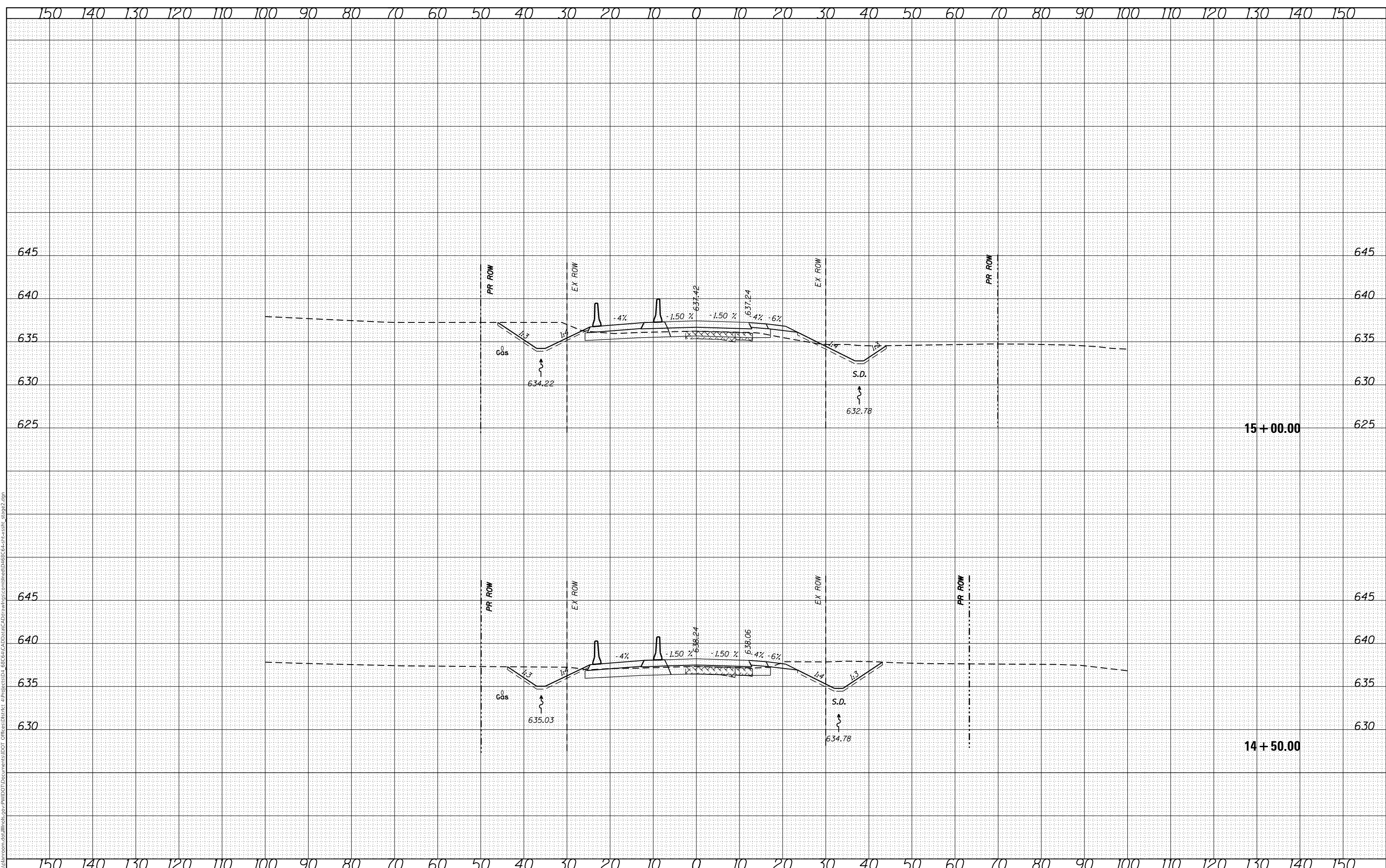
F.A.P. RTE.	SECTION	COUNTY	TOTAL SHEETS	SHEET NO.
574	(12)CR	FULTON	202	131
CONTRACT NO. 68C64				

* FULTON / McDONOUGH

FINAL SURVEY NO.	SURVEYED	DATE
NOTE BOOK	PLOTTED	
AREAS CHECKED	TEMPLATE	
	AREAS	

ORIGINAL SURVEY NO.	SURVEYED	DATE
NOTE BOOK	PLOTTED	
AREAS CHECKED	TEMPLATE	
	AREAS	

MODEL: Default
FILE NAME: D:\v\lham\msh.d\illinois\p\p\p\DOT Documents\DOT - Office\District 4\Projects\014 - 68C64\CAD\Drawings\combined\01468C64-entwxsst-stage2.dgn



USER NAME = eversct	DESIGNED -	REVISED -
	DRAWN -	REVISED -
PLOT SCALE = 20.0000 ' / in.	CHECKED -	REVISED -
PLOT DATE = 10/17/2019	DATE -	REVISED -

**STATE OF ILLINOIS
DEPARTMENT OF TRANSPORTATION**

SCALE:	SHEET	OF	SHEETS	STA.	TO	STA.
--------	-------	----	--------	------	----	------

**STAGE II
CROSS SECTIONS**

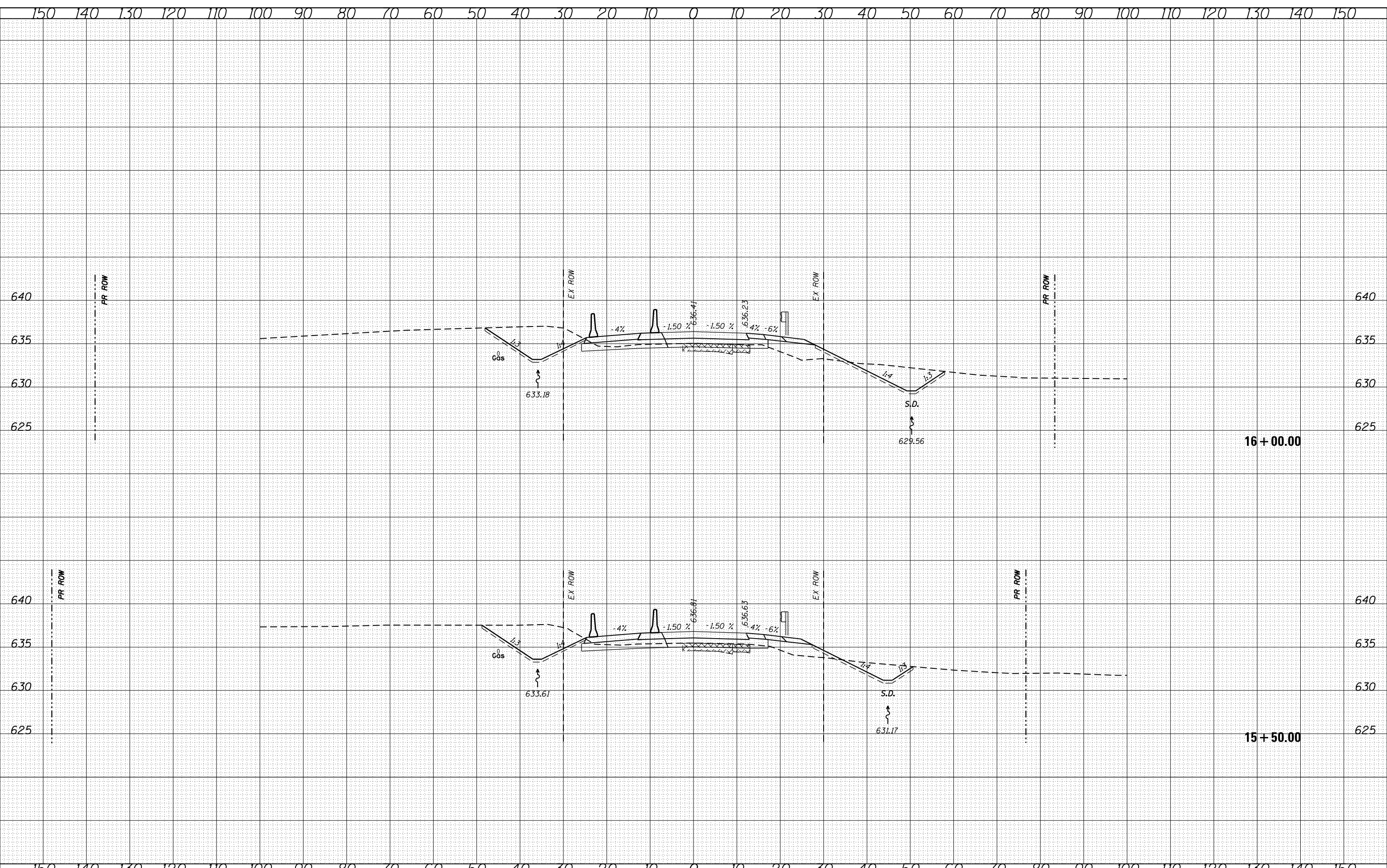
F.A.P. RTE.	SECTION	COUNTY	TOTAL SHEETS	SHEET NO.
574	(12)CR	FULTON	202	132
CONTRACT NO. 68C64				
ILLINOIS FED. AID PROJECT				

* FULTON / McDONOUGH

FINAL SURVEY NO.	SURVEYED	DATE
NOTE BOOK NO.	PLOTTED	
AREAS CHECKED	TEMPLATE	
	AREAS CHECKED	

ORIGINAL SURVEY NO.	SURVEYED	DATE
NOTE BOOK NO.	PLOTTED	
AREAS CHECKED	TEMPLATE	
	AREAS CHECKED	

MODEL: Default
FILE NAME: D:\a\blm\rooms\ad\illinois\pww\DOT\Documents\DOT_Offices\District_4\Project\68C64\CAD\Drawings\combined\68C64-ent\cxsst_Stage2.dgn



USER NAME = eversct	DESIGNED -	REVISIED -
	DRAWN -	REVISIED -
PLOT SCALE = 20.0000' / in.	CHECKED -	REVISIED -
PLOT DATE = 10/17/2019	DATE -	REVISIED -

**STATE OF ILLINOIS
DEPARTMENT OF TRANSPORTATION**

SCALE:	SHEET	OF	SHEETS	STA.	TO	STA.
--------	-------	----	--------	------	----	------

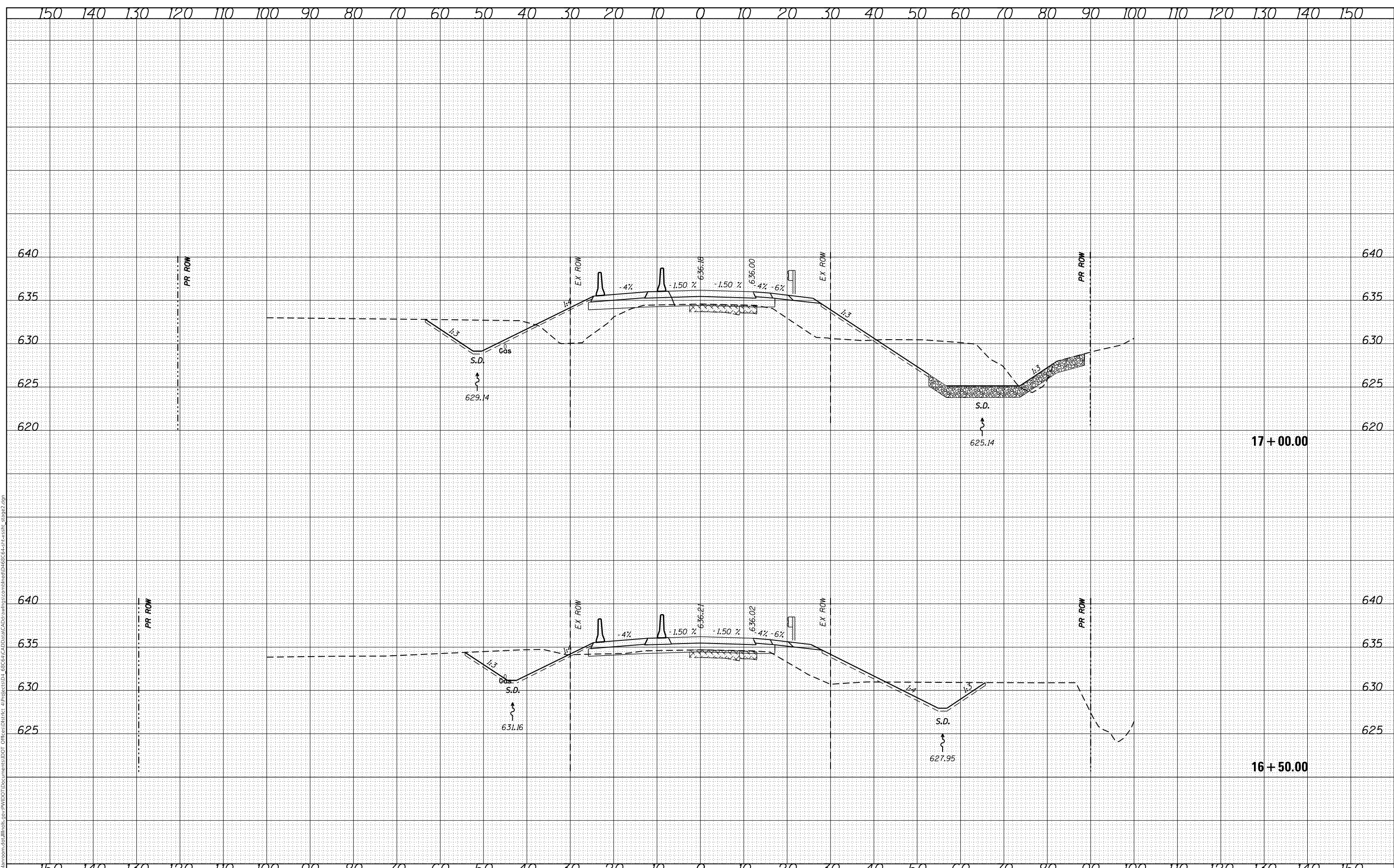
**STAGE II
CROSS SECTIONS**

F.A.P. RTE.	SECTION	COUNTY	TOTAL SHEETS	SHEET NO.
574	(12)CR	FULTON	202	133
				CONTRACT NO. 68C64
		ILLINOIS	FED. AID PROJECT	

BY	DATE
FINAL SURVEY	SURVEYED
NOTE BOOK	PLOTTED
NO.	TEMPLATE
	AREAS CHECKED
	AREAS CHECKED

BY	DATE
ORIGINAL SURVEY	SURVEYED
NOTE BOOK	PLOTTED
NO.	TEMPLATE
	AREAS CHECKED
	AREAS CHECKED

MODEL: Default
 FILE NAME: D:\v\blm\rooms\ad\illinois\pvt\PIV\DOT\Documents\DOT_Offices\District_4\Projects\014_68C64\CAD\Drawn\CADDrawings\combined\014_68C64-entw\ssk_stage2.dgn



USER NAME = eversct	DESIGNED -	REVISD -
	DRAWN -	REVISD -
PLOT SCALE = 20.0000' / in.	CHECKED -	REVISD -
PLOT DATE = 10/17/2019	DATE -	REVISD -

**STATE OF ILLINOIS
 DEPARTMENT OF TRANSPORTATION**

**STAGE II
 CROSS SECTIONS**

SCALE: SHEET OF SHEETS STA. TO STA.

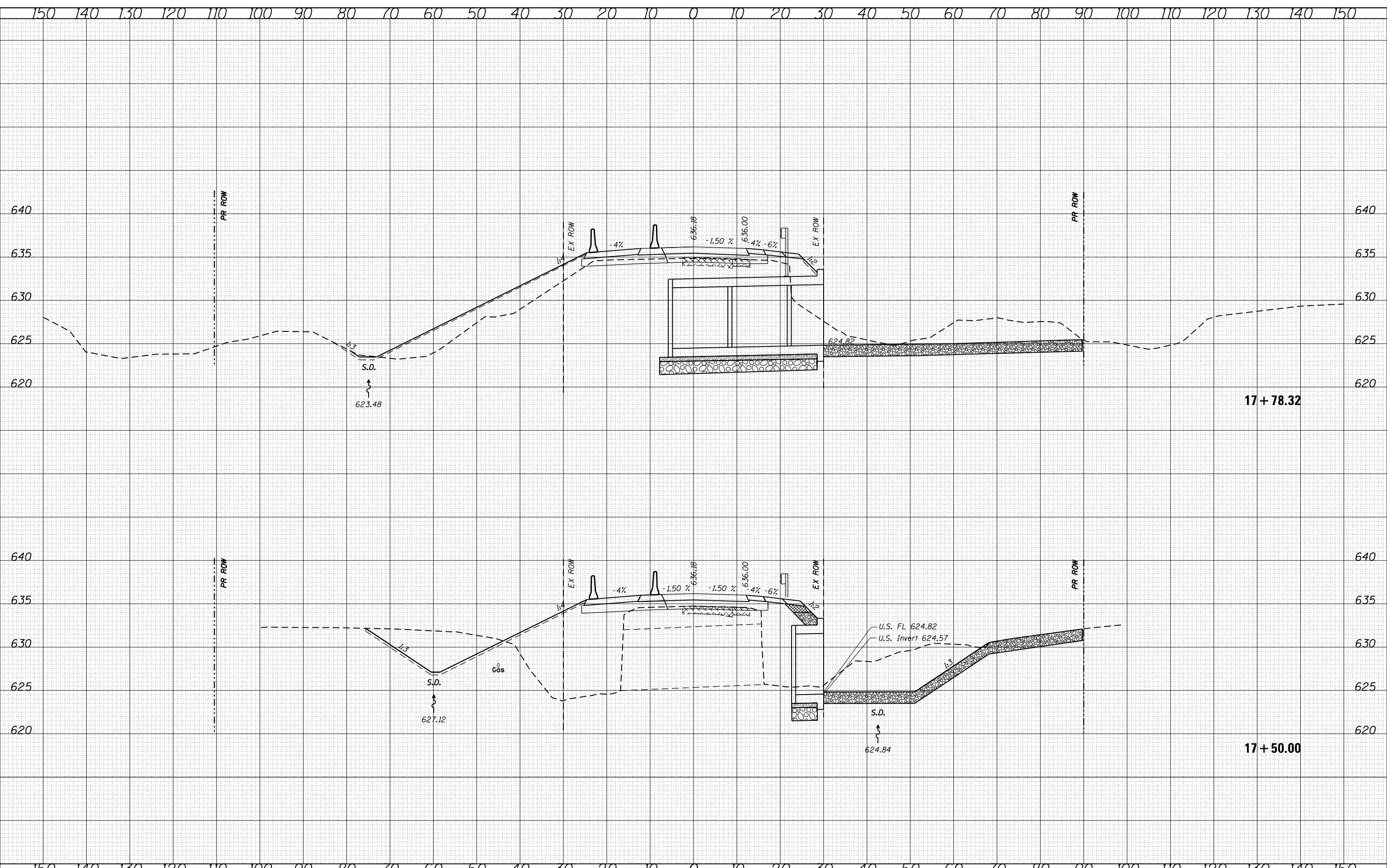
F.A.P. RTE.	SECTION	COUNTY	TOTAL SHEETS	SHEET NO.
574	(12)CR	FULTON	202	134
CONTRACT NO. 68C64				
ILLINOIS FED. AID PROJECT				

* FULTON / McDONOUGH

DATE	
BY	
FINAL SURVEY	SURVEYED
NOTE BOOK	PLOTTED
NO.	TEMPLATE
	AREAS CHECKED
	AREAS CHECKED

DATE	
BY	
ORIGINAL SURVEY	SURVEYED
NOTE BOOK	PLOTTED
NO.	TEMPLATE
	AREAS CHECKED
	AREAS CHECKED

MODEL: Defaul
 FILE NAME: D:\v\blm\com\ad\illinois\p\p\11\DOT\Documents\DOT_Offices\District_4\Projects\01_68C64\CAD\Drawn\CAD\Drawings\combined\68C64-ent\cxsst_Stage2.dgn



USER NAME = eversct	DESIGNED -	REVISED -
	DRAWN -	REVISED -
PLOT SCALE = 20.0000" / in.	CHECKED -	REVISED -
PLOT DATE = 10/17/2019	DATE -	REVISED -

**STATE OF ILLINOIS
 DEPARTMENT OF TRANSPORTATION**

SCALE:	SHEET	OF	SHEETS	STA.	TO	STA.
--------	-------	----	--------	------	----	------

**STAGE II
 CROSS SECTIONS**

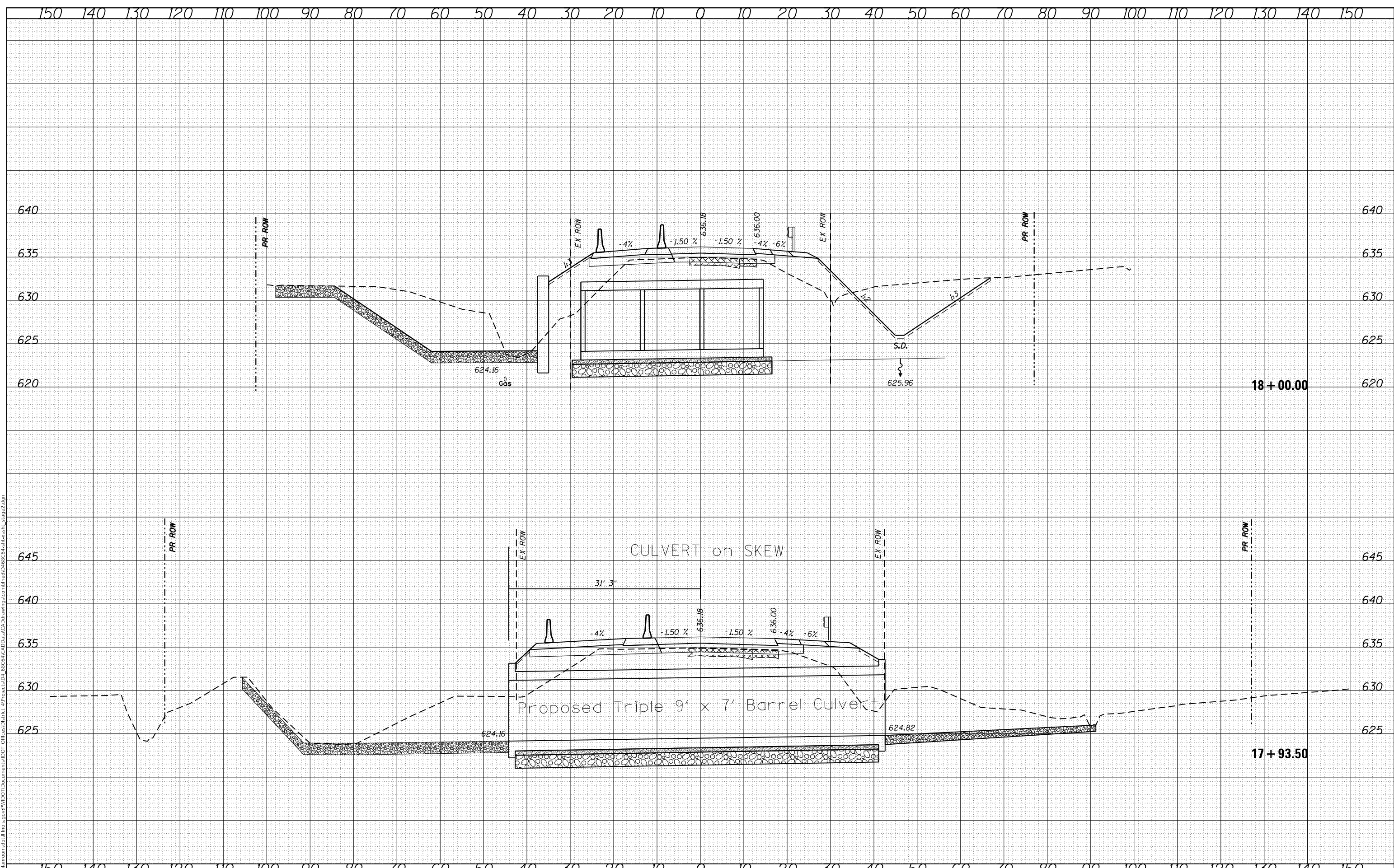
F.A.P. RTE.	SECTION	COUNTY	TOTAL SHEETS	SHEET NO.
574	(12)CR	FULTON	202	135
CONTRACT NO. 68C64				
ILLINOIS FED. AID PROJECT				

* FULTON / McDONOUGH

DATE	
BY	
SURVEYED	
PLOTTED	
TEMPLATE	
AREAS CHECKED	
FINAL SURVEY NO.	
NOTE BOOK NO.	
AREAS CHECKED	

DATE	
BY	
SURVEYED	
PLOTTED	
TEMPLATE	
AREAS CHECKED	
ORIGINAL SURVEY NO.	
NOTE BOOK NO.	
AREAS CHECKED	

MODEL: Default
FILE NAME: D:\vll\m\com\ad\illinois\p\p\p\DOT\Documents\DOT - Office\Director - 4\Project\68C64\CAD\Drawings\combined\68C64-ent\stage2.dgn



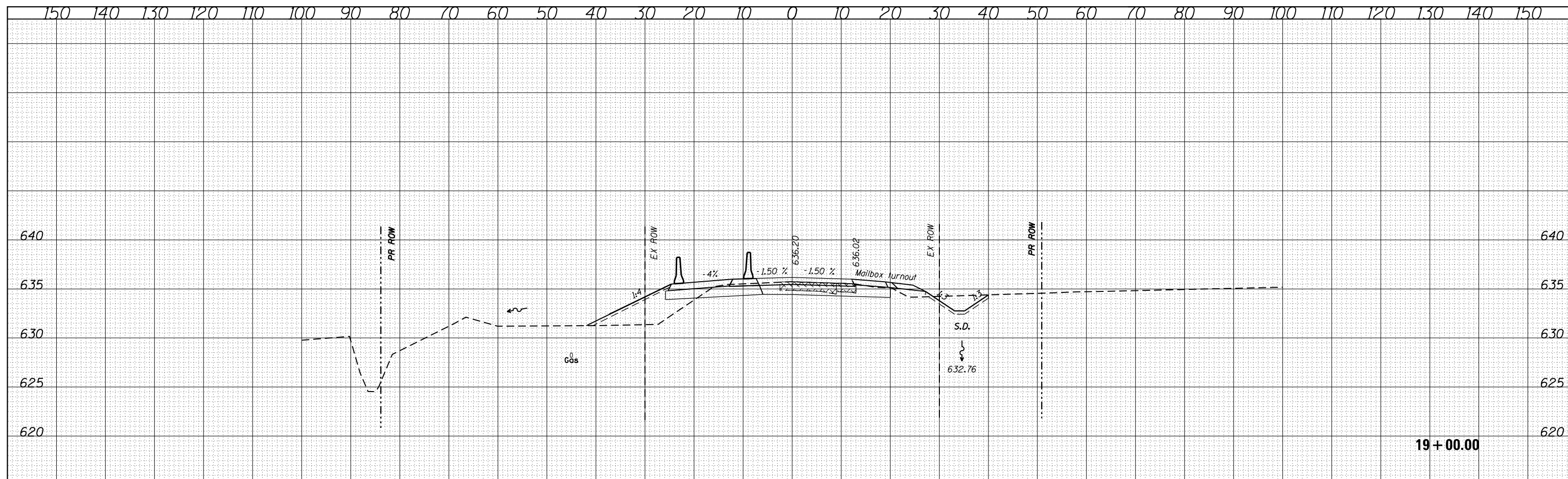
USER NAME = eversct	DESIGNED -	REVISD -
	DRAWN -	REVISD -
PLOT SCALE = 20.0000 ' / in.	CHECKED -	REVISD -
PLOT DATE = 10/17/2019	DATE -	REVISD -

**STATE OF ILLINOIS
DEPARTMENT OF TRANSPORTATION**

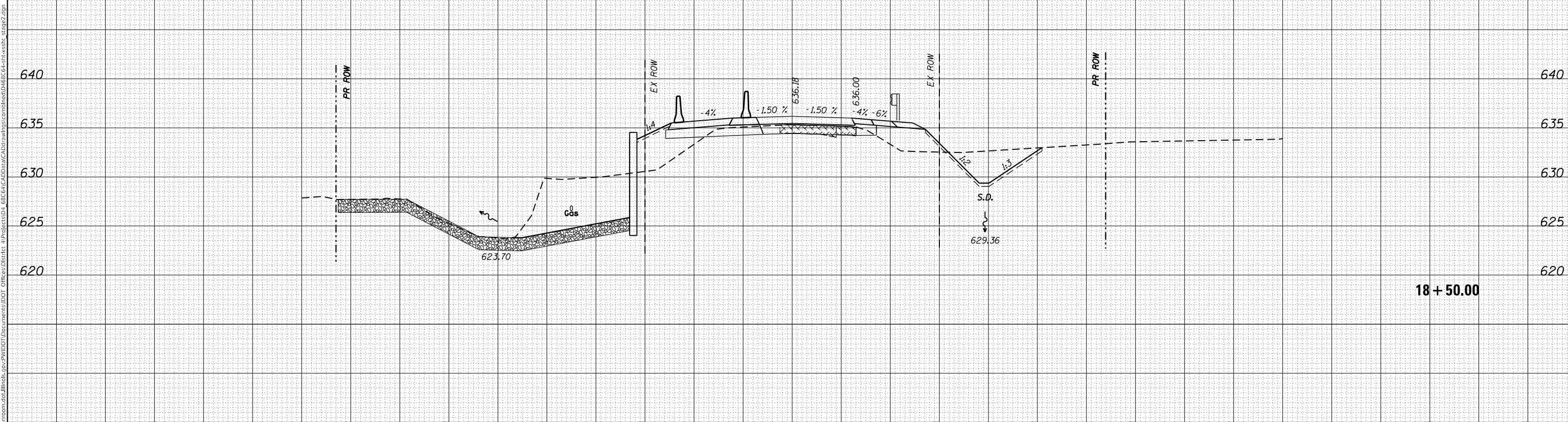
STAGE II CROSS SECTIONS				
SCALE:	SHEET	OF	SHEETS	STA.
				TO STA.

F.A.P. RTE.	SECTION	COUNTY	TOTAL SHEETS	SHEET NO.
574	(12)CR	FULTON	202	137
CONTRACT NO. 68C64				
ILLINOIS		FED. AID PROJECT		
* FULTON / McDONOUGH				

BY	DATE
FINAL SURVEY	SURVEYED
NOTE BOOK	PLOTTED
NO.	TEMPLATE
	AREAS CHECKED



BY	DATE
ORIGINAL SURVEY	SURVEYED
NOTE BOOK	PLOTTED
NO.	TEMPLATE
	AREAS CHECKED



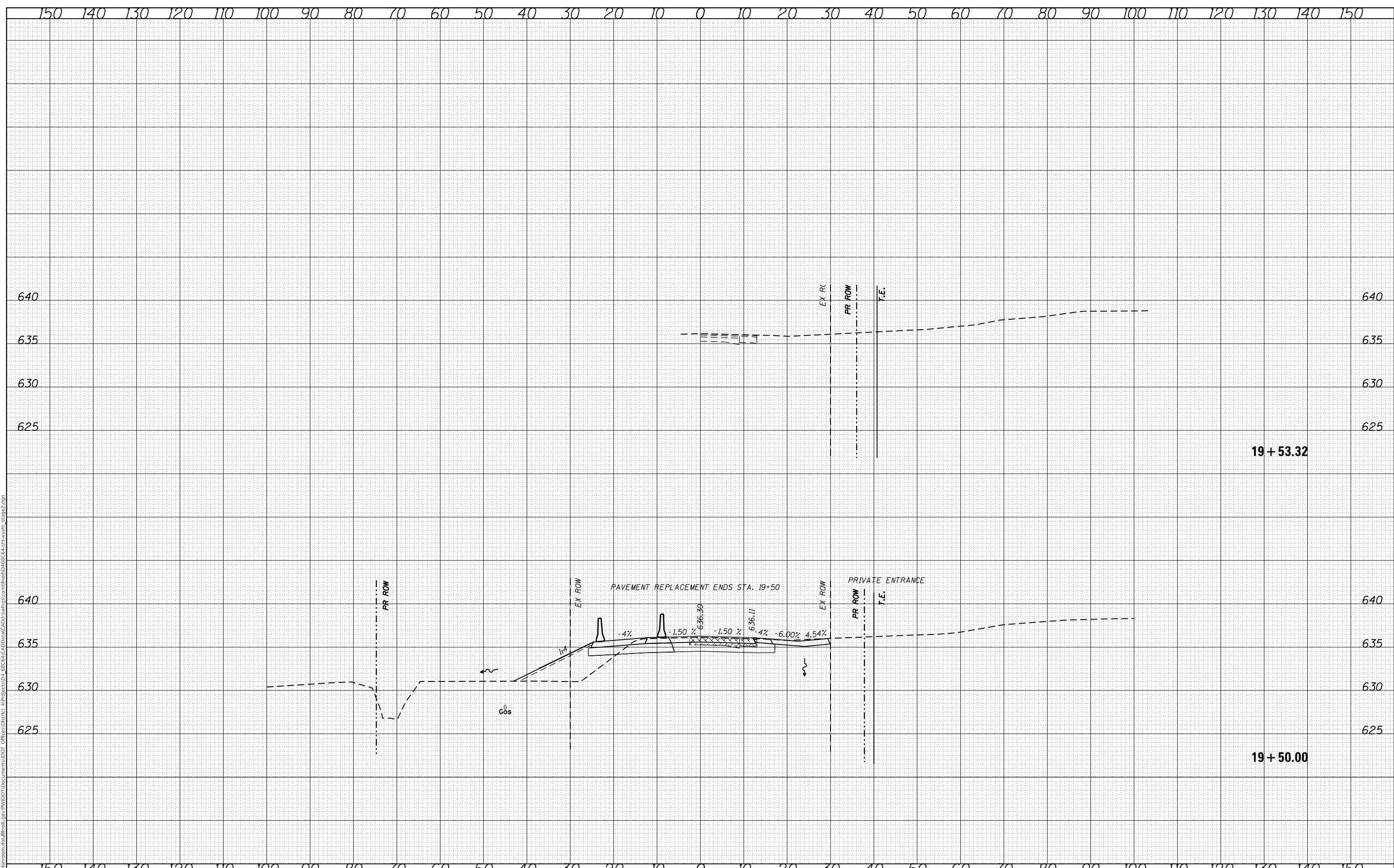
MODEL: Default
FILE NAME: D:\vial\mcm\mcm.dwg
PROJECT: 68C64\CD\Drawings\Combined\68C64-ent\ssk_Stage2.dgn

USER NAME = eversct	DESIGNED -	REVISD -	STATE OF ILLINOIS DEPARTMENT OF TRANSPORTATION		STAGE II CROSS SECTIONS		F.A.P. RTE. 574	SECTION (12)CR	COUNTY FULTON	TOTAL SHEETS 202	SHEET NO. 138
PLOT SCALE = 20.0000' / in.	DRAWN -	REVISD -	SCALE: SHEET OF SHEETS STA. TO STA.				CONTRACT NO. 68C64		ILLINOIS FED. AID PROJECT * FULTON / McDONOUGH		
PLOT DATE = 10/17/2019	CHECKED -	REVISD -									
	DATE -	REVISD -									

DATE	
BY	
FINAL SURVEY NO.	
SURVEYED PLOTTED	
TEMPLATE	
NOTE BOOK	
AREAS CHECKED	

DATE	
BY	
ORIGINAL SURVEY NO.	
SURVEYED PLOTTED	
TEMPLATE	
NOTE BOOK	
AREAS CHECKED	

MODEL: Default
FILE NAME: D:\v\h\m\room\ad\illinois\p\p\WIDOT\Documents\DOT_Offices\District_4\Project\68C64\CAD\Drawings\combined\68C64-ent\cxsst_Stage2.dgn



USER NAME = eversct	DESIGNED -	REVISÉD -
	DRAWN -	REVISÉD -
PLOT SCALE = 20.0000' / in.	CHECKED -	REVISÉD -
PLOT DATE = 10/17/2019	DATE -	REVISÉD -

**STATE OF ILLINOIS
DEPARTMENT OF TRANSPORTATION**

**STAGE II
CROSS SECTIONS**

SCALE: SHEET OF SHEETS STA. TO STA.

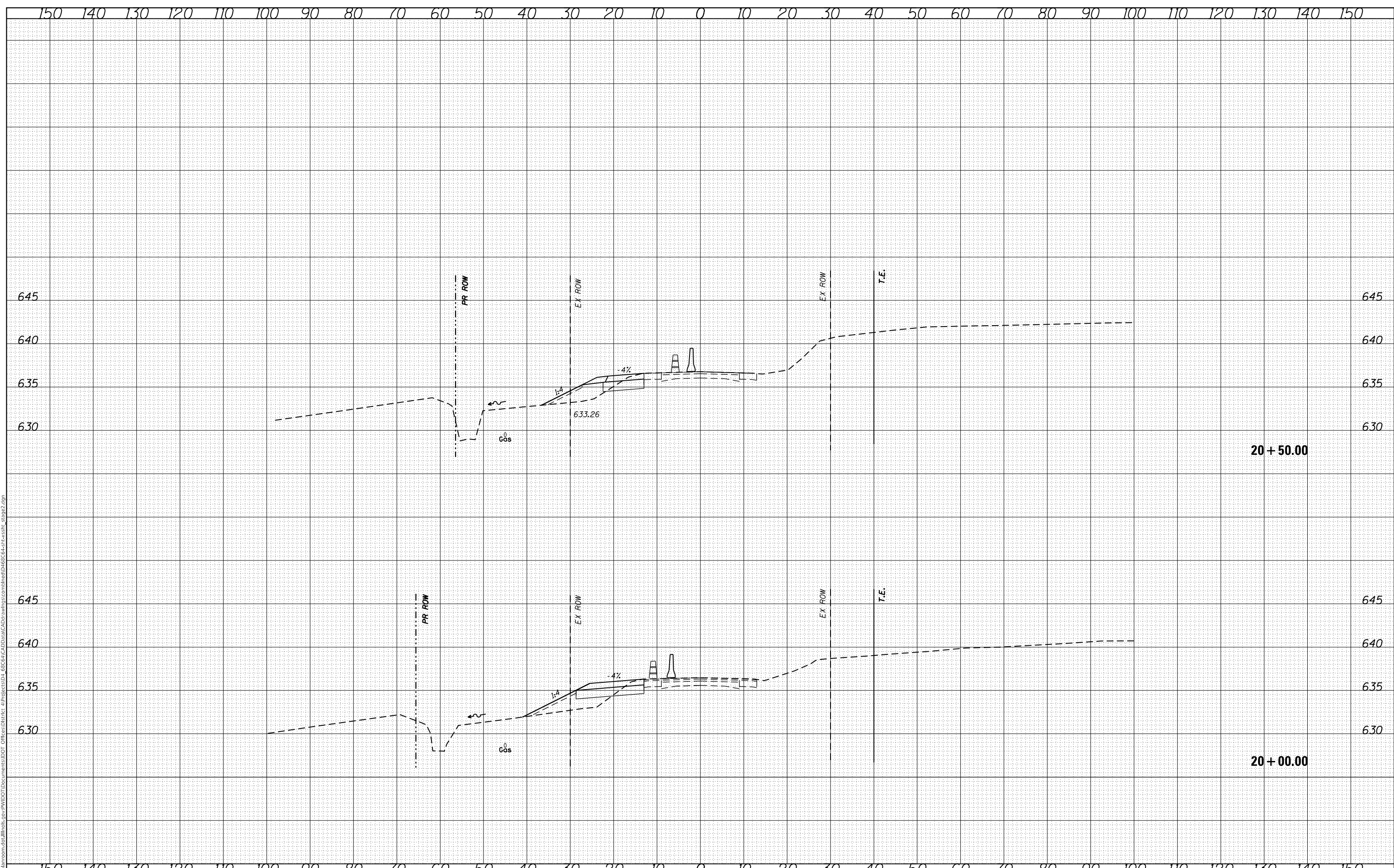
F.A.P. RTE.	SECTION	COUNTY	TOTAL SHEETS	SHEET NO.
574	(12)CR	FULTON	202	139
CONTRACT NO. 68C64				
ILLINOIS FED. AID PROJECT				

* FULTON / McDONOUGH

BY	DATE
FINAL SURVEY	SURVEYED
NOTE BOOK	PLOTTED
NO.	TEMPLATE
	AREAS CHECKED
	AREAS CHECKED

BY	DATE
ORIGINAL SURVEY	SURVEYED
NOTE BOOK	PLOTTED
NO.	TEMPLATE
	AREAS CHECKED
	AREAS CHECKED

MODEL: Default
 FILE NAME: d:\vital\mason.dwg
 PROJECT: I:\Projects\114 - 68C64\CAD\Drawings\Combined\68C64-entwssht_Stage2.dgn
 OFFICE: DISTRICT 4



USER NAME = eversct	DESIGNED -	REVISD -
PLOT SCALE = 20,0000' / in.	DRAWN -	REVISD -
PLOT DATE = 10/17/2019	CHECKED -	REVISD -
	DATE -	REVISD -

**STATE OF ILLINOIS
 DEPARTMENT OF TRANSPORTATION**

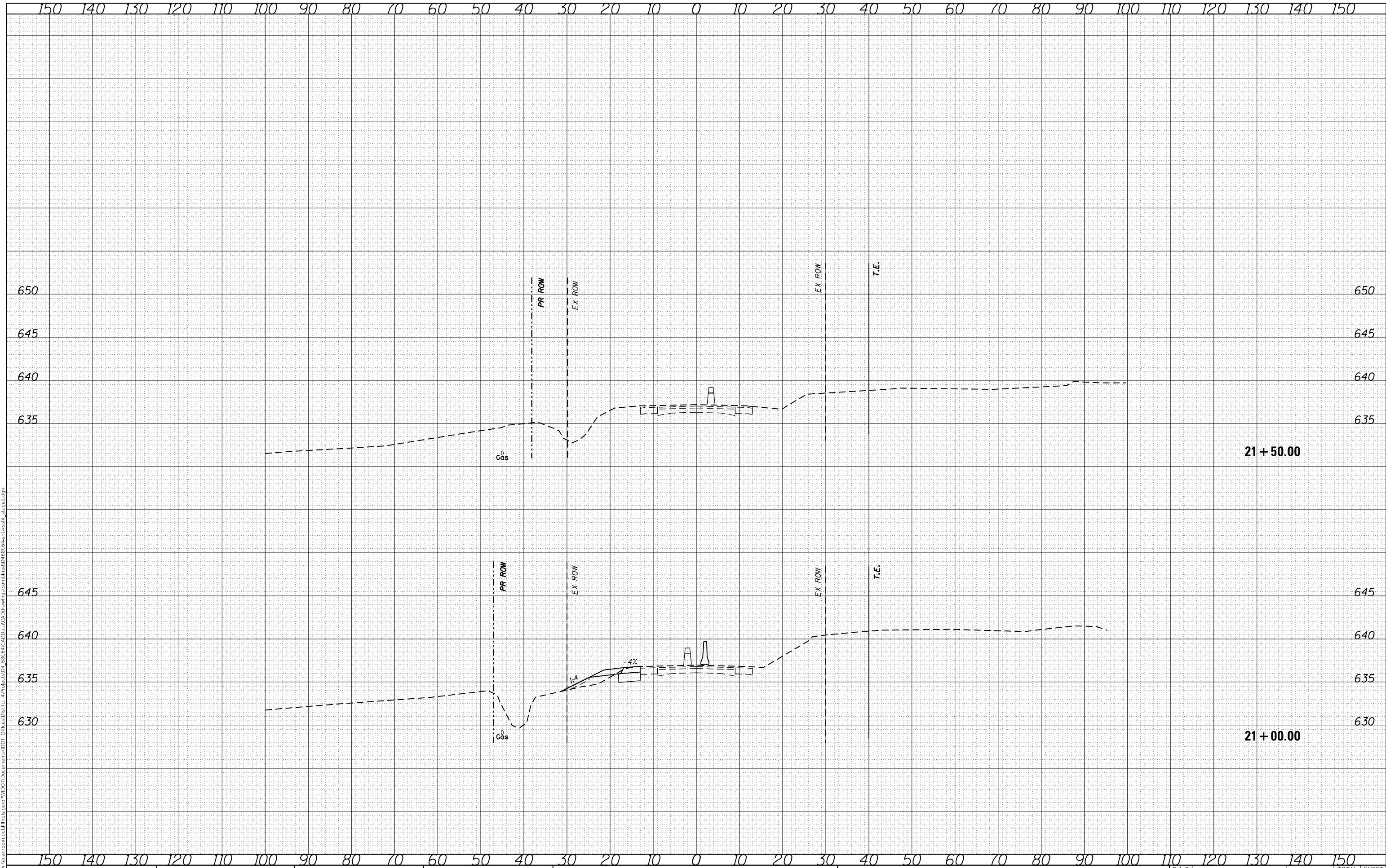
STAGE II CROSS SECTIONS			
SCALE:	SHEET	OF SHEETS	STA. TO STA.
ILLINOIS FED. AID PROJECT			CONTRACT NO. 68C64

* FULTON / McDONOUGH

BY	DATE

ORIGINAL SURVEY	SURVEYED	BY	DATE
NOTE BOOK	PLOTTED		

MODEL: Defaul
FILE NAME: p:\vl\blm\room\ad\illinois\p\17\DOT Documents\DOT_Office\District_4\Project\ID1_68C64\CA\Drawings\combined\IAGC64-ent\xsst_stage2.dgn

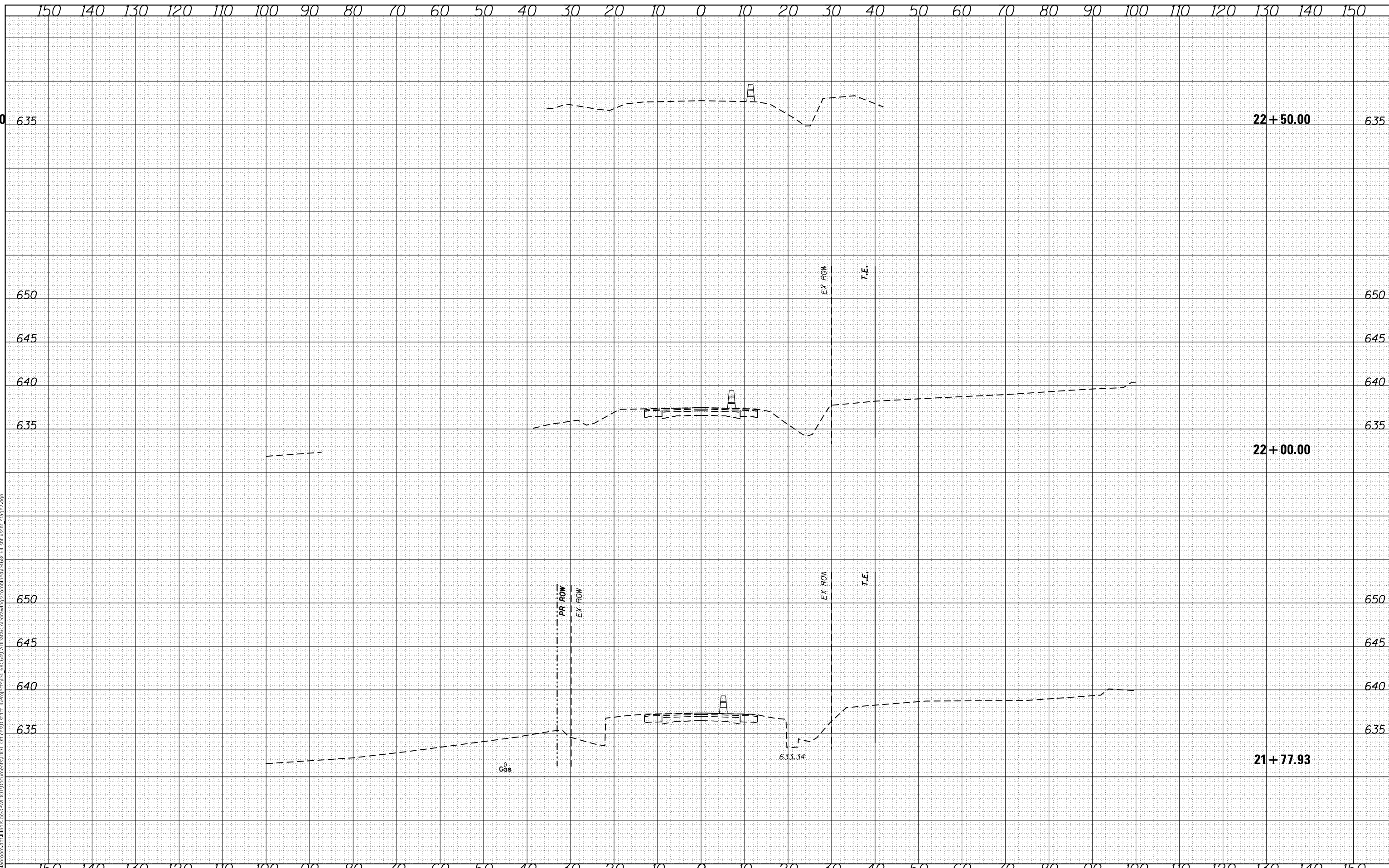


150	140	130	120	110	100	90	80	70	60	50	40	30	20	10	0	10	20	30	40	50	60	70	80	90	100	110	120	130	140	150					
			USER NAME = eversct DESIGNED - DRAWN - PLOT SCALE = 20.0000' / in. CHECKED - DATE -		REVISIONS REVIS 1 - REVIS 2 - REVIS 3 - REVIS 4 -		STATE OF ILLINOIS DEPARTMENT OF TRANSPORTATION																STAGE II CROSS SECTIONS					F.A.P. RTE. 574 SECTION (12)CR COUNTY FULTON TOTAL SHEETS 202 SHEET NO. 141			CONTRACT NO. 68C64			ILLINOIS FED. AID PROJECT * FULTON / McDONOUGH	
SCALE:			SHEET		OF SHEETS		STA.				TO STA.																								

FINAL SURVEY NO.	SURVEYED	DATE
NOTE BOOK NO.	PLOTTED	BY
	TEMPLATE	
	AREAS CHECKED	

ORIGINAL SURVEY NO.	SURVEYED	DATE
NOTE BOOK NO.	PLOTTED	BY
	TEMPLATE	
	AREAS CHECKED	

MODEL: Default
FILE NAME: D:\vial\mrcosm.d\all\mrcosm.d\Illinois\pwr\PIWIDOT\Documents\DOT_Offices\District_4\Project\ID-1_68C64\CAD\Drawings\combined\ID-1_68C64-entwxsst-stage2.dgn



USER NAME = eversct	DESIGNED -	REVISED -
	DRAWN -	REVISED -
PLOT SCALE = 20.0000 ' / in.	CHECKED -	REVISED -
PLOT DATE = 10/17/2019	DATE -	REVISED -

**STATE OF ILLINOIS
DEPARTMENT OF TRANSPORTATION**

**STAGE II
CROSS SECTIONS**

SCALE: SHEET OF SHEETS STA. TO STA.

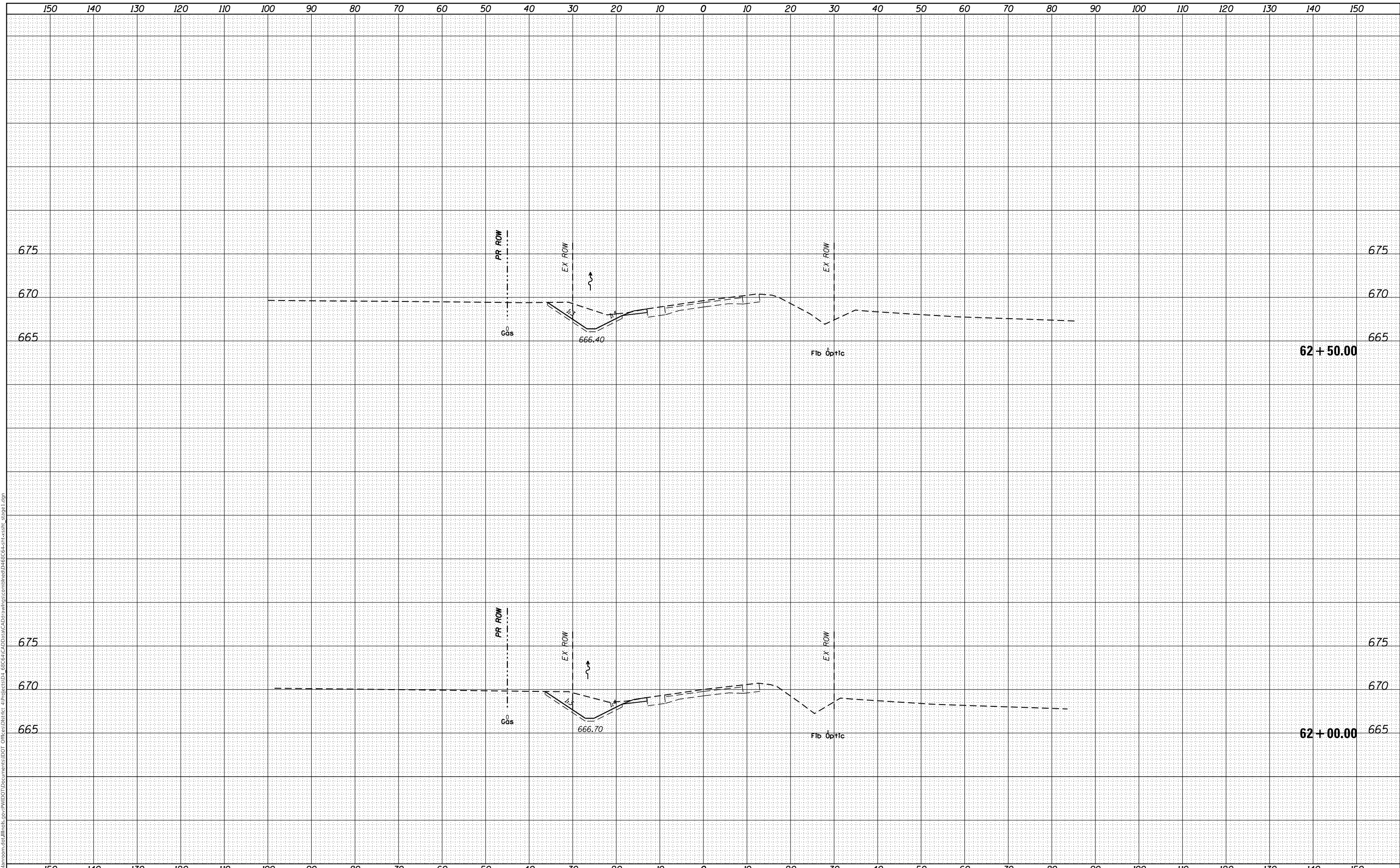
F.A.P. RTE.	SECTION	COUNTY	TOTAL SHEETS	SHEET NO.
574	(12)CR	FULTON	202	142
CONTRACT NO. 68C64				

ILLINOIS FED. AID PROJECT * FULTON / McDONOUGH

FINAL SURVEY NO.	SURVEYED	DATE
NOTE BOOK	PLOTTED	
AREAS CHECKED	TEMPLATE	
	AREAS CHECKED	

ORIGINAL SURVEY NO.	SURVEYED	DATE
NOTE BOOK	PLOTTED	
AREAS CHECKED	TEMPLATE	
	AREAS CHECKED	

MODEL: Default
FILE NAME: D:\vllm\mcom\ad\Illinois\p\PIV\DOT\Documents\DOT_Offices\District_4\Project\68C64\CAD\Drawings\combined\68C64-ent\cross-sec\stage1.dgn



USER NAME = eversct	DESIGNED -	REVISED -
	DRAWN -	REVISED -
PLOT SCALE = 20.0000' / in.	CHECKED -	REVISED -
PLOT DATE = 10/17/2019	DATE -	REVISED -

**STATE OF ILLINOIS
DEPARTMENT OF TRANSPORTATION**

**STAGE III
CROSS SECTIONS**

SCALE: SHEET OF SHEETS STA. 62+00.00 TO STA. 62+50.00

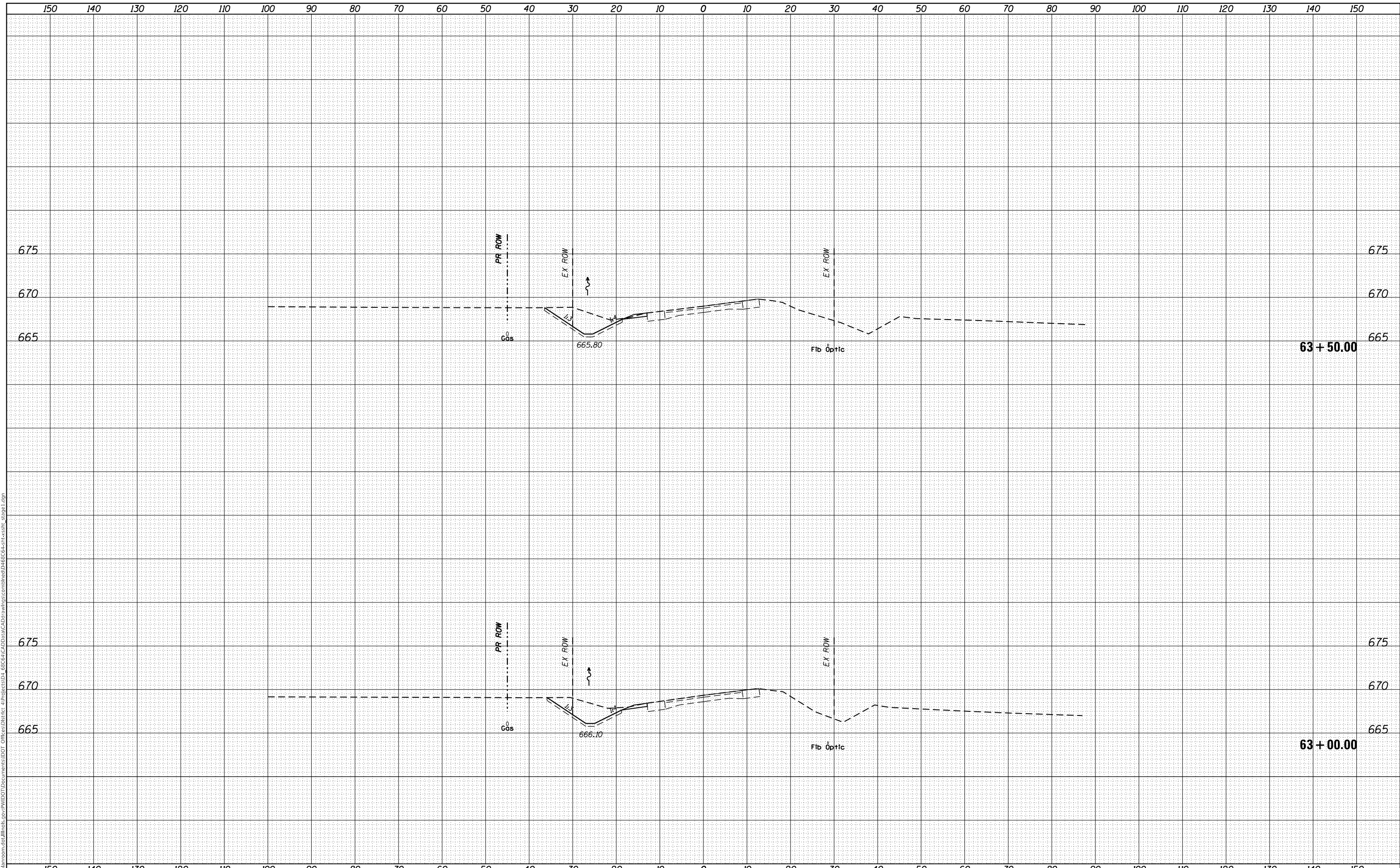
F.A.P. RTE. 574	SECTION (12) CR	COUNTY *	TOTAL SHEETS 202	SHEET NO. 144
CONTRACT NO. 68C64				
ILLINOIS FED. AID PROJECT				

* FULTON / McDONOUGH

FINAL SURVEY NO.	SURVEYED	DATE
NOTE BOOK	PLOTTED	
AREAS CHECKED	TEMPLATE	
	AREAS CHECKED	

ORIGINAL SURVEY NO.	SURVEYED	DATE
NOTE BOOK	PLOTTED	
AREAS CHECKED	TEMPLATE	
	AREAS CHECKED	

MODEL: Default
 FILE NAME: D:\v\lhammon\as\illinois\p\p\WIDOT\Documents\DOT_Offices\District_4\Project\68C64\Drawings\combined\68C64-ent\cxsst_6861.dgn



USER NAME = eversct	DESIGNED -	REVISED -
	DRAWN -	REVISED -
PLOT SCALE = 20.0000' / in.	CHECKED -	REVISED -
PLOT DATE = 10/17/2019	DATE -	REVISED -

**STATE OF ILLINOIS
DEPARTMENT OF TRANSPORTATION**

**STAGE III
CROSS SECTIONS**

SCALE: SHEET OF SHEETS STA. 63+00.00 TO STA. 63+50.00

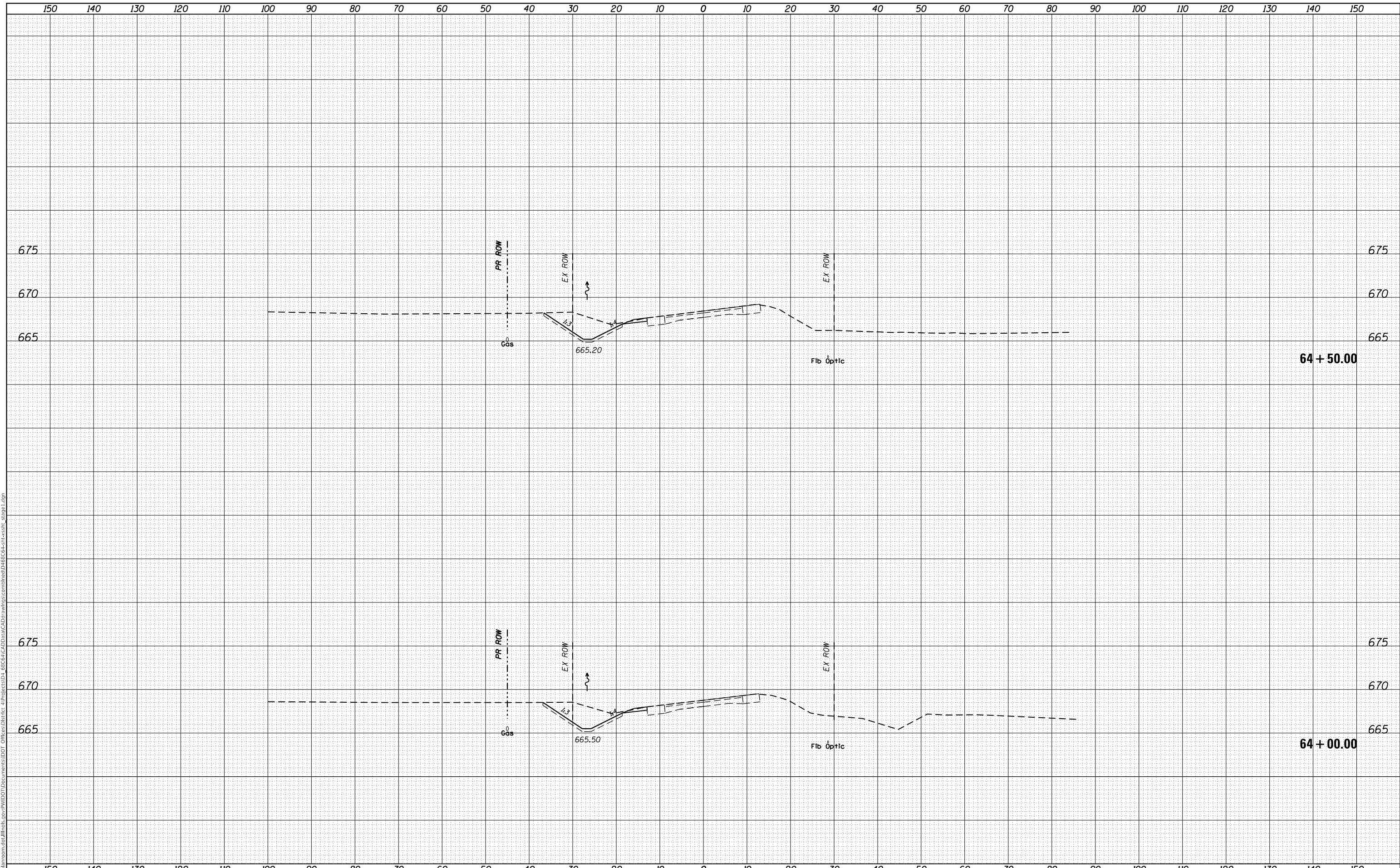
F.A.P. RTE. 574	SECTION (12) CR	COUNTY *	TOTAL SHEETS 202	SHEET NO. 145
CONTRACT NO. 68C64			ILLINOIS FED. AID PROJECT	

* FULTON / McDONOUGH

FINAL SURVEY NO.	SURVEYED	DATE
NOTE BOOK	PLOTTED	
	TEMPLATE	
	AREAS CHECKED	

ORIGINAL SURVEY NO.	SURVEYED	DATE
NOTE BOOK	PLOTTED	
	TEMPLATE	
	AREAS CHECKED	

MODEL: Default
FILE NAME: d:\work\mason.dwg\Illinois\pvt\PIV\DOT\Documents\DOT - Office\District 4\Project\68C64\CAD\Drawings\combined\68C64-entwxsst_Stage1.dgn



USER NAME = eversct	DESIGNED -	REVISIED -
	DRAWN -	REVISIED -
PLOT SCALE = 20.0000' / in.	CHECKED -	REVISIED -
PLOT DATE = 10/17/2019	DATE -	REVISIED -

**STATE OF ILLINOIS
DEPARTMENT OF TRANSPORTATION**

SCALE:	SHEET	OF	SHEETS	STA. 64+00.00	TO STA. 64+50.00
--------	-------	----	--------	---------------	------------------

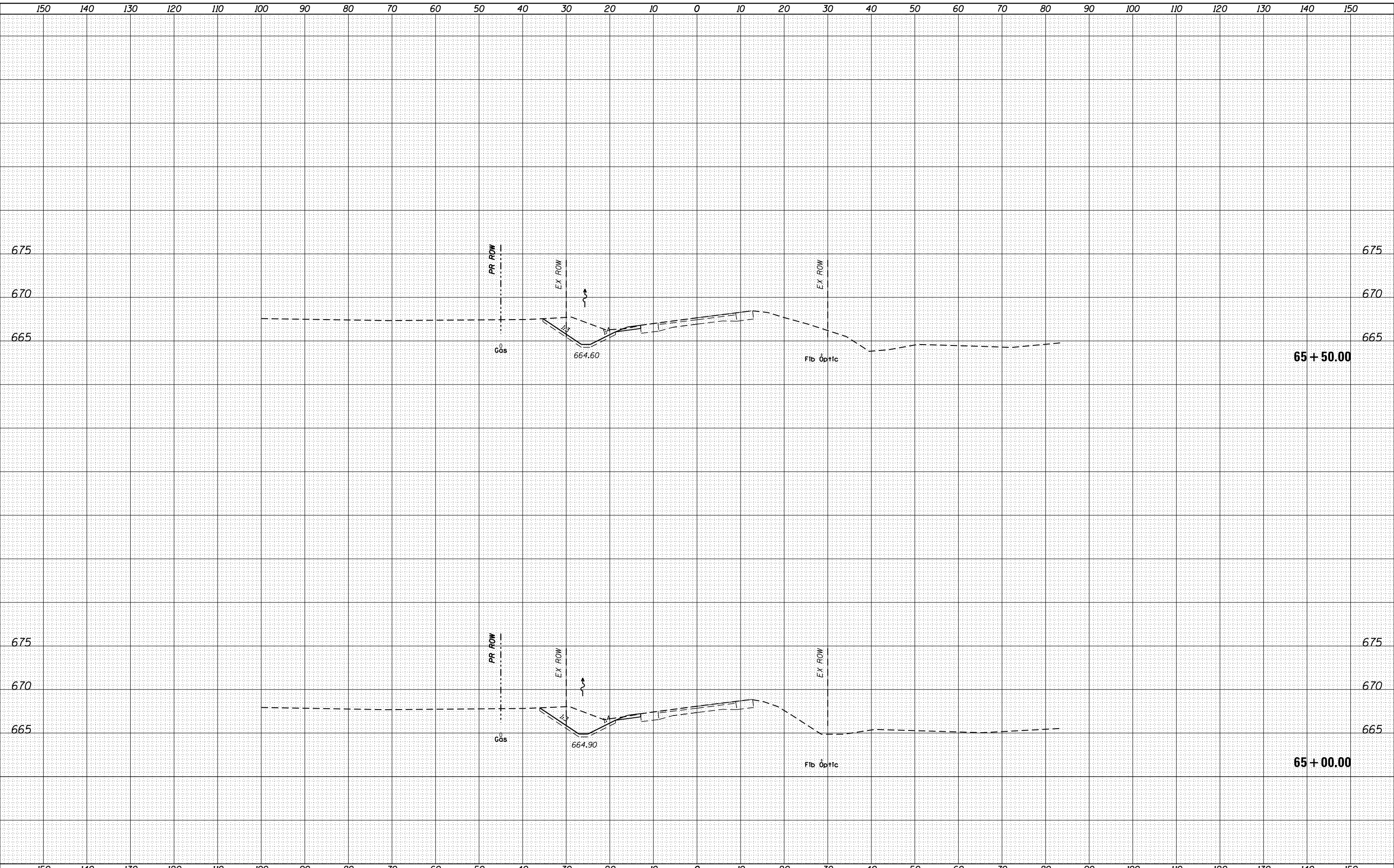
**STAGE III
CROSS SECTIONS**

F.A.P. RTE.	SECTION	COUNTY	TOTAL SHEETS	SHEET NO.
574	(12) CR	*	202	146
CONTRACT NO. 68C64				
ILLINOIS	FED. AID PROJECT			

FINAL SURVEY NO.	SURVEYED PLOTTED AREAS CHECKED
NOTE BOOK	TEMPLATE
AREAS CHECKED	AREAS CHECKED
BY	DATE

ORIGINAL SURVEY NO.	SURVEYED PLOTTED AREAS CHECKED
NOTE BOOK	TEMPLATE
AREAS CHECKED	AREAS CHECKED
BY	DATE

MODEL: Defaul
FILE NAME: D:\alham\com\all\ilinois\pww\DOT Documents\DOT - Office\District 4\Project\01-68C64\CAD\Drawings\combined\01-68C64-ent\cross-sec\stage1.dgn



USER NAME = eversct	DESIGNED -	REVISED -
PLOT SCALE = 20.0000 ' / in.	DRAWN -	REVISED -
PLOT DATE = 10/17/2019	CHECKED -	REVISED -
	DATE -	REVISED -

**STATE OF ILLINOIS
DEPARTMENT OF TRANSPORTATION**

**STAGE III
CROSS SECTIONS**

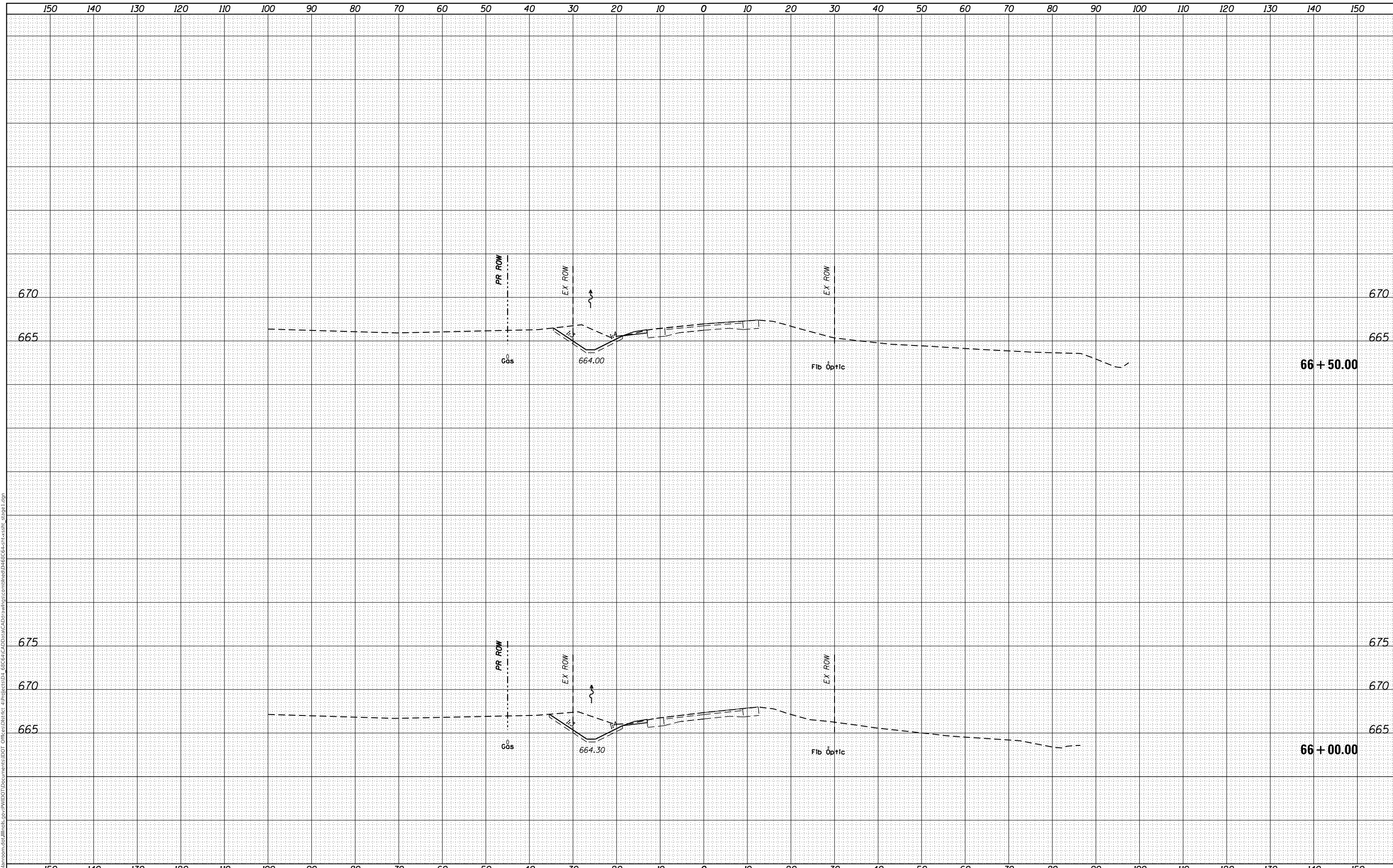
SCALE: SHEET OF SHEETS STA. 65+00.00 TO STA. 65+50.00

F.A.P. RTE.	SECTION	COUNTY	TOTAL SHEETS	SHEET NO.
574	(12) CR	*	202	147
CONTRACT NO. 68C64				
		ILLINOIS	FED. AID PROJECT	

FINAL SURVEY NO.	SURVEYED	BY	DATE
NOTE BOOK	PLOTTED		
NO.	TEMPLATE		
	AREAS CHECKED		
	AREAS CHECKED		

ORIGINAL SURVEY NO.	SURVEYED	BY	DATE
NOTE BOOK	PLOTTED		
NO.	TEMPLATE		
	AREAS CHECKED		
	AREAS CHECKED		

MODEL: Default
FILE NAME: \\x:\hmr\mason.dwg; \\hmr\p:\p\w\DOT\Documents\DOT_Office\District_4\Project\68C64\CAD\Drawings\combined\68C64-ent\crossst_stage1.dgn



USER NAME =	eversct	DESIGNED -	REVISIED -
		DRAWN -	REVISIED -
PLOT SCALE =	20.0000' / in.	CHECKED -	REVISIED -
PLOT DATE =	10/17/2019	DATE -	REVISIED -

STATE OF ILLINOIS
DEPARTMENT OF TRANSPORTATION

STAGE III
CROSS SECTIONS

SCALE: SHEET OF SHEETS STA. 66+00.00 TO STA. 66+50.00

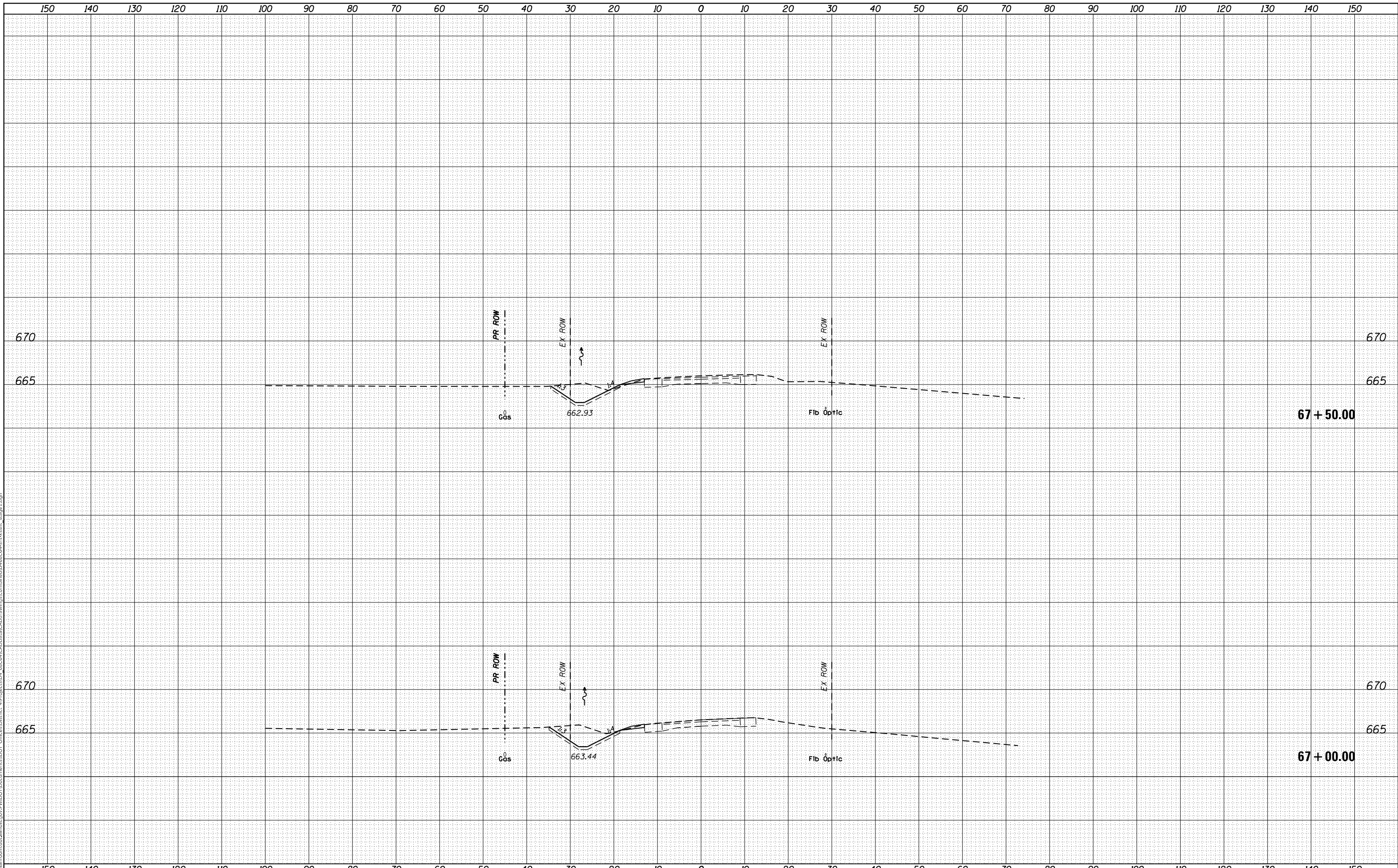
F.A.P. RTE.	SECTION	COUNTY	TOTAL SHEETS	SHEET NO.
574	(12) CR	*	202	148
CONTRACT NO. 68C64				

ILLINOIS FED. AID PROJECT * FULTON / McDONOUGH

FINAL SURVEY NO.	SURVEYED	BY	DATE
NOTE BOOK	PLOTTED		
	TEMPLATE		
	AREAS CHECKED		

ORIGINAL SURVEY NO.	SURVEYED	BY	DATE
NOTE BOOK	PLOTTED		
	TEMPLATE		
	AREAS CHECKED		

MODEL: Default
 FILE NAME: D:\work\mcm\mcm.dwg
 PROJECT: I:\Projects\68C64\68C64.dwg
 PROJECT ID: 68C64
 OFFICE: DISTRICT 4
 USER: EVERSC
 DATE: 10/17/2019



USER NAME =	eversct	DESIGNED -	REVISIED -
		DRAWN -	REVISIED -
PLOT SCALE =	20.0000' / in.	CHECKED -	REVISIED -
PLOT DATE =	10/17/2019	DATE -	REVISIED -

**STATE OF ILLINOIS
DEPARTMENT OF TRANSPORTATION**

**STAGE III
CROSS SECTIONS**

SCALE: SHEET OF SHEETS STA. 67+00.00 TO STA. 67+50.00

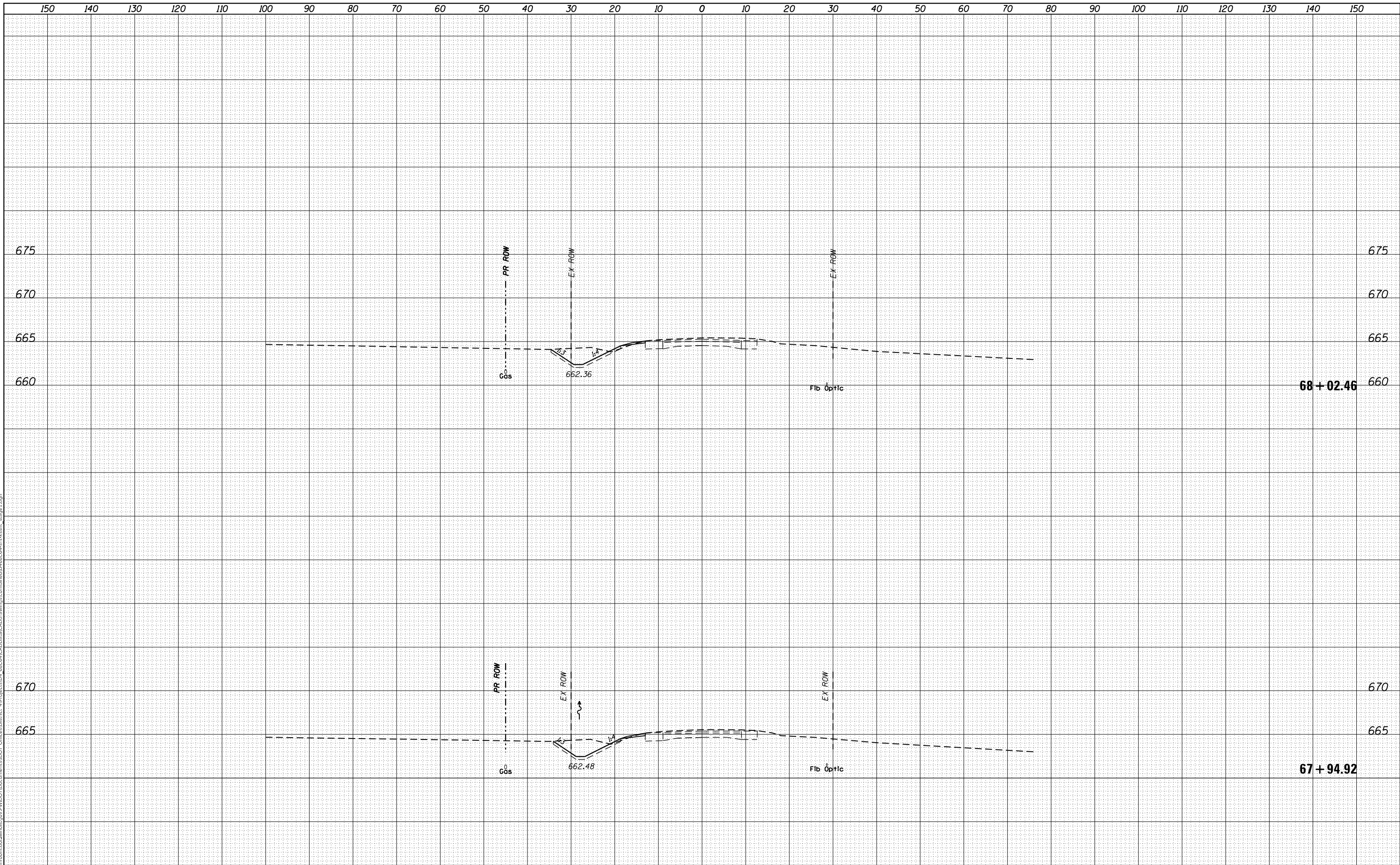
F.A.P. RTE.	SECTION	COUNTY	TOTAL SHEETS	SHEET NO.
574	(12) CR	*	202	149
CONTRACT NO. 68C64				
ILLINOIS		FED. AID PROJECT		

* FULTON / McDONOUGH

FINAL SURVEY NO.	SURVEYED AREAS CHECKED	BY	DATE
NOTE BOOK NO.	PLOTTED TEMPLATE AREAS CHECKED		

ORIGINAL SURVEY NO.	SURVEYED AREAS CHECKED	BY	DATE
NOTE BOOK NO.	PLOTTED TEMPLATE AREAS CHECKED		

MODEL: Default
FILE NAME: D:\v\h\m\room\ad\Illinois\p\p\p\DOT Documents\DOT Office\District 4\Project\01-68C64\CAD\Drawings\combined\68C64-ent\cross_Stage1.dgn



USER NAME = eversct	DESIGNED -	REVISED -
	DRAWN -	REVISED -
PLOT SCALE = 20,0000' / in.	CHECKED -	REVISED -
PLOT DATE = 10/17/2019	DATE -	REVISED -

**STATE OF ILLINOIS
DEPARTMENT OF TRANSPORTATION**

**STAGE III
CROSS SECTIONS**

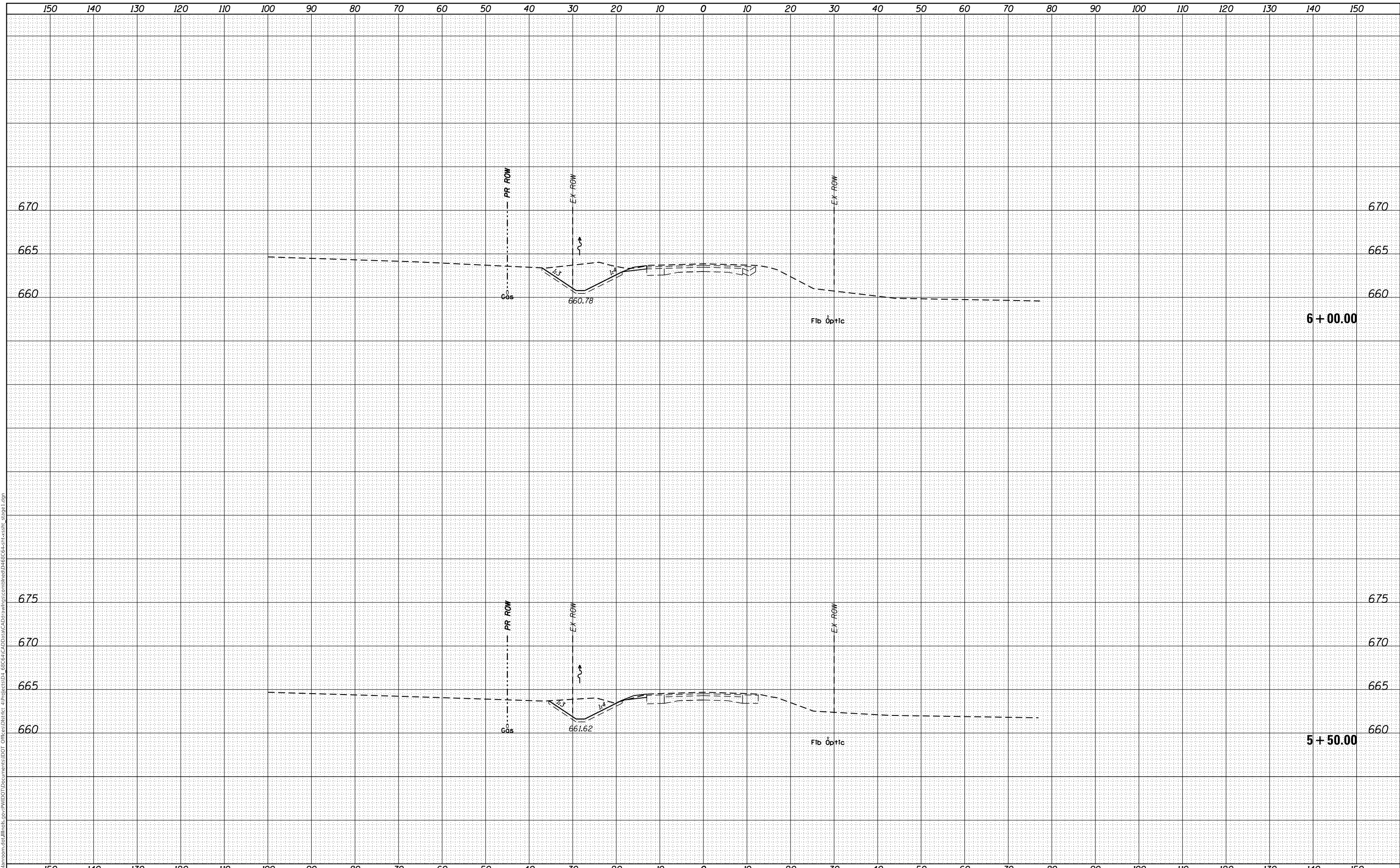
SCALE: SHEET OF SHEETS STA. 67+94.92 TO STA. 68+02.46

F.A.P. RTE.	SECTION	COUNTY	TOTAL SHEETS	SHEET NO.
574	(12) CR	*	202	150
				CONTRACT NO. 68C64

FINAL SURVEY NO.	SURVEYED	DATE
NOTE BOOK	PLOTTED	BY
AREAS CHECKED	TEMPLATE	
	AREAS CHECKED	

ORIGINAL SURVEY NO.	SURVEYED	DATE
NOTE BOOK	PLOTTED	BY
AREAS CHECKED	TEMPLATE	
	AREAS CHECKED	

MODEL: Default
FILE NAME: D:\v\blm\com\ad\illinois\p\p\WIDOT\Documents\DOT_Offices\District_4\Project\ID-1_68C6\CA\Drawings\combined\68C6-ent\crsct_580e1.dgn



USER NAME = eversct	DESIGNED -	REVISED -
	DRAWN -	REVISED -
PLOT SCALE = 20.0000' / in.	CHECKED -	REVISED -
PLOT DATE = 10/17/2019	DATE -	REVISED -

**STATE OF ILLINOIS
DEPARTMENT OF TRANSPORTATION**

**STAGE III
CROSS SECTIONS**

SCALE: SHEET OF SHEETS STA. 5+50.00 TO STA. 6+00.00

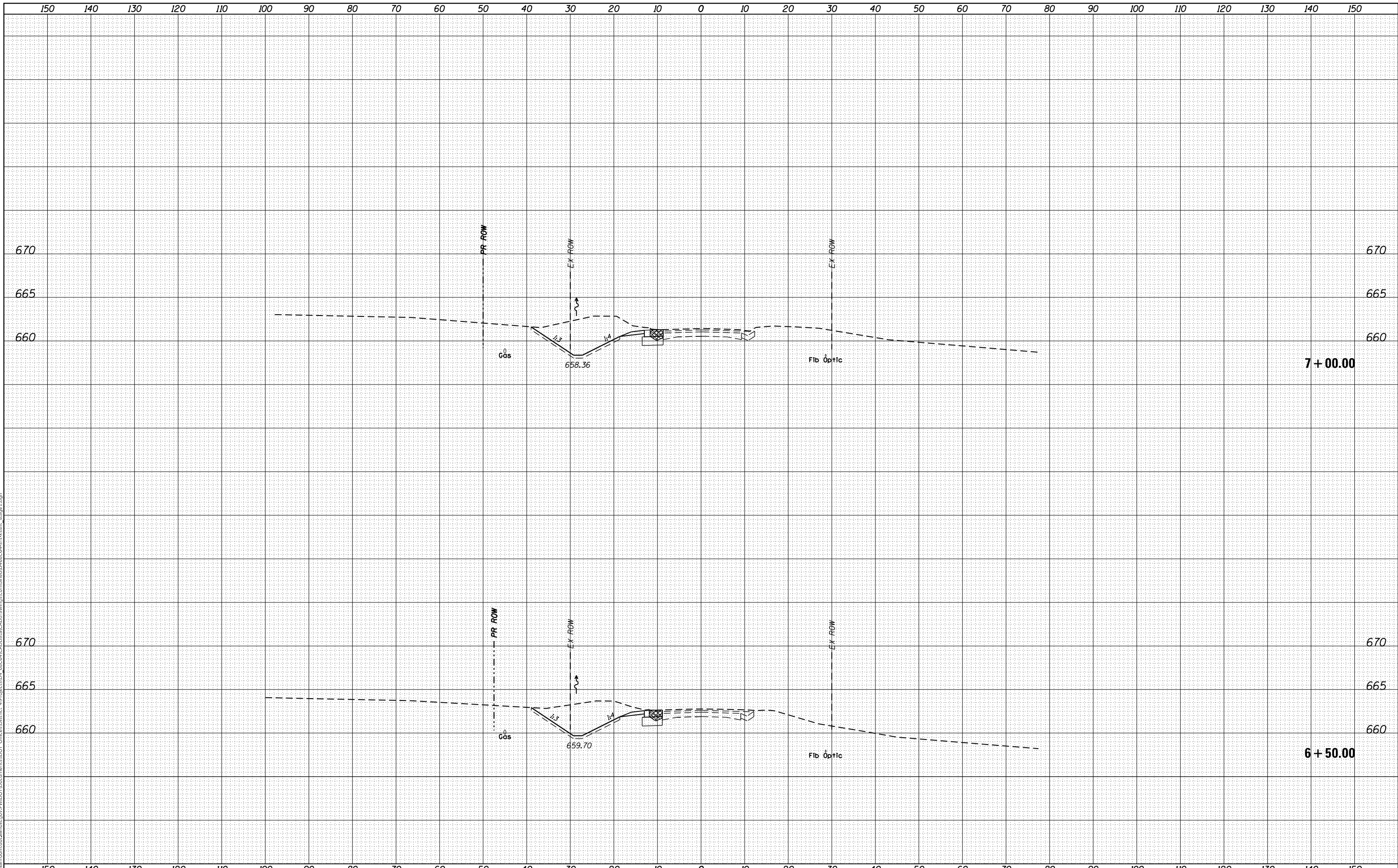
F.A.P. RTE. 574	SECTION (12) CR	COUNTY *	TOTAL SHEETS 202	SHEET NO. 151
			CONTRACT NO. 68C64	
		ILLINOIS	FED. AID PROJECT	

* FULTON / McDONOUGH

FINAL SURVEY NO.	SURVEYED	BY	DATE
NOTE BOOK	PLOTTED		
AREAS CHECKED	TEMPLATE		
	AREAS CHECKED		

ORIGINAL SURVEY NO.	SURVEYED	BY	DATE
NOTE BOOK	PLOTTED		
AREAS CHECKED	TEMPLATE		
	AREAS CHECKED		

MODEL: Default
 FILE NAME: D:\work\mason.dwg\Illinois\pwr\PROJECT\DWG\68C64\CAD\Drawings\combined\68C64-entxssbk_stage1.dwg



USER NAME =	eversct	DESIGNED -	REVISD -
		DRAWN -	REVISD -
PLOT SCALE =	20.0000' / in.	CHECKED -	REVISD -
PLOT DATE =	10/17/2019	DATE -	REVISD -

**STATE OF ILLINOIS
 DEPARTMENT OF TRANSPORTATION**

**STAGE III
 CROSS SECTIONS**

SCALE: SHEET OF SHEETS STA. 6+50.00 TO STA. 7+00.00

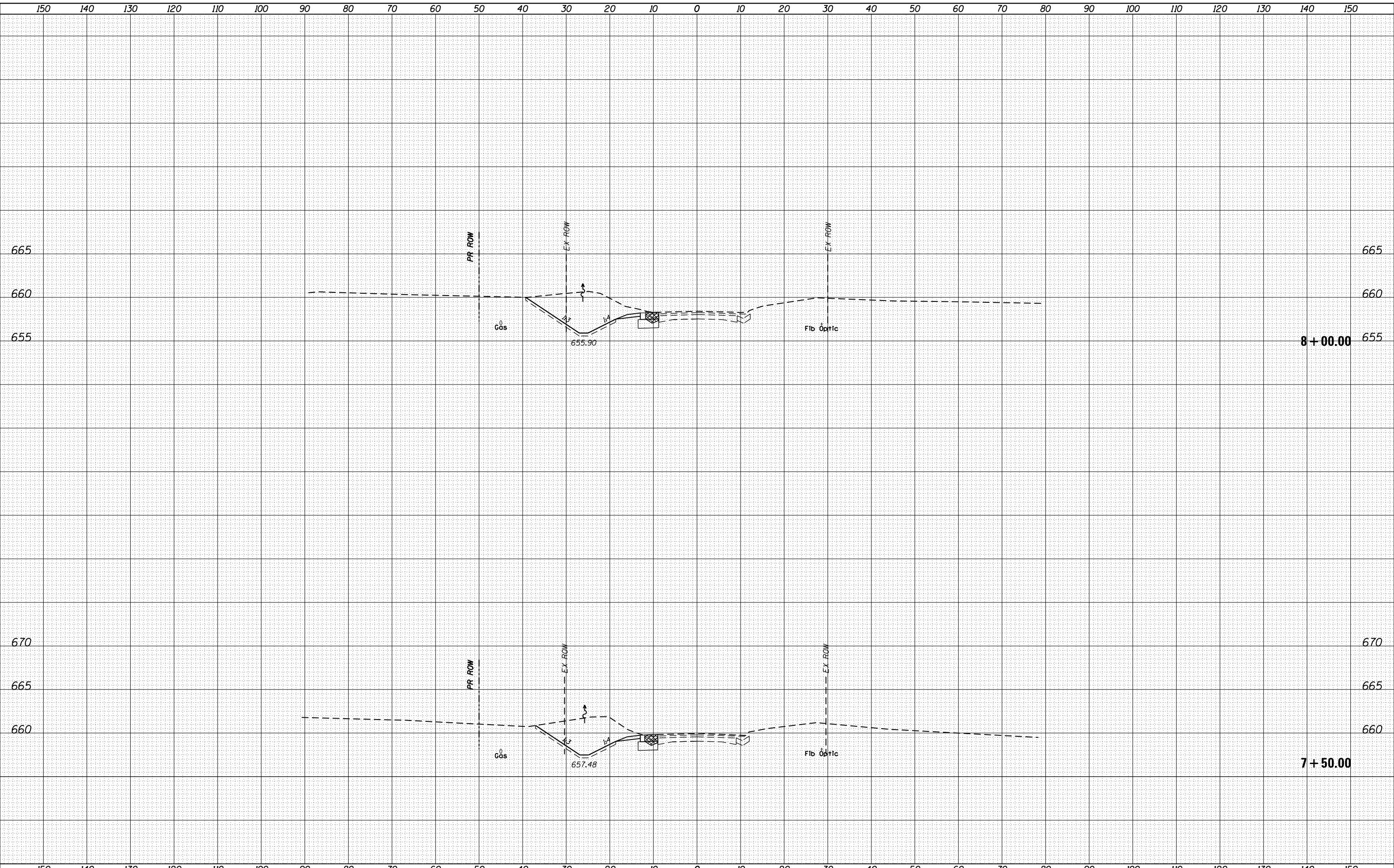
F.A.P. RTE.	SECTION	COUNTY	TOTAL SHEETS	SHEET NO.
574	(12) CR	*	202	152
				CONTRACT NO. 68C64

* FULTON / McDONOUGH

FINAL SURVEY NO.	SURVEYED	DATE
NOTE BOOK	PLOTTED	
AREAS CHECKED	TEMPLATE	
	AREAS CHECKED	

ORIGINAL SURVEY NO.	SURVEYED	DATE
NOTE BOOK	PLOTTED	
AREAS CHECKED	TEMPLATE	
	AREAS CHECKED	

MODEL: Default
FILE NAME: D:\v\h\m\c\m\68c64\illinois\p\p\11\DOT Documents\DOT Office\District 4\Project\01_68C64\CAD\Drawings\combined\68C64-ent\cross-section.dgn



USER NAME = eversct	DESIGNED -	REVISD -
	DRAWN -	REVISD -
PLOT SCALE = 20.0000' / in.	CHECKED -	REVISD -
PLOT DATE = 10/17/2019	DATE -	REVISD -

**STATE OF ILLINOIS
DEPARTMENT OF TRANSPORTATION**

**STAGE III
CROSS SECTIONS**

SCALE: SHEET OF SHEETS STA. 7+50.00 TO STA. 8+00.00

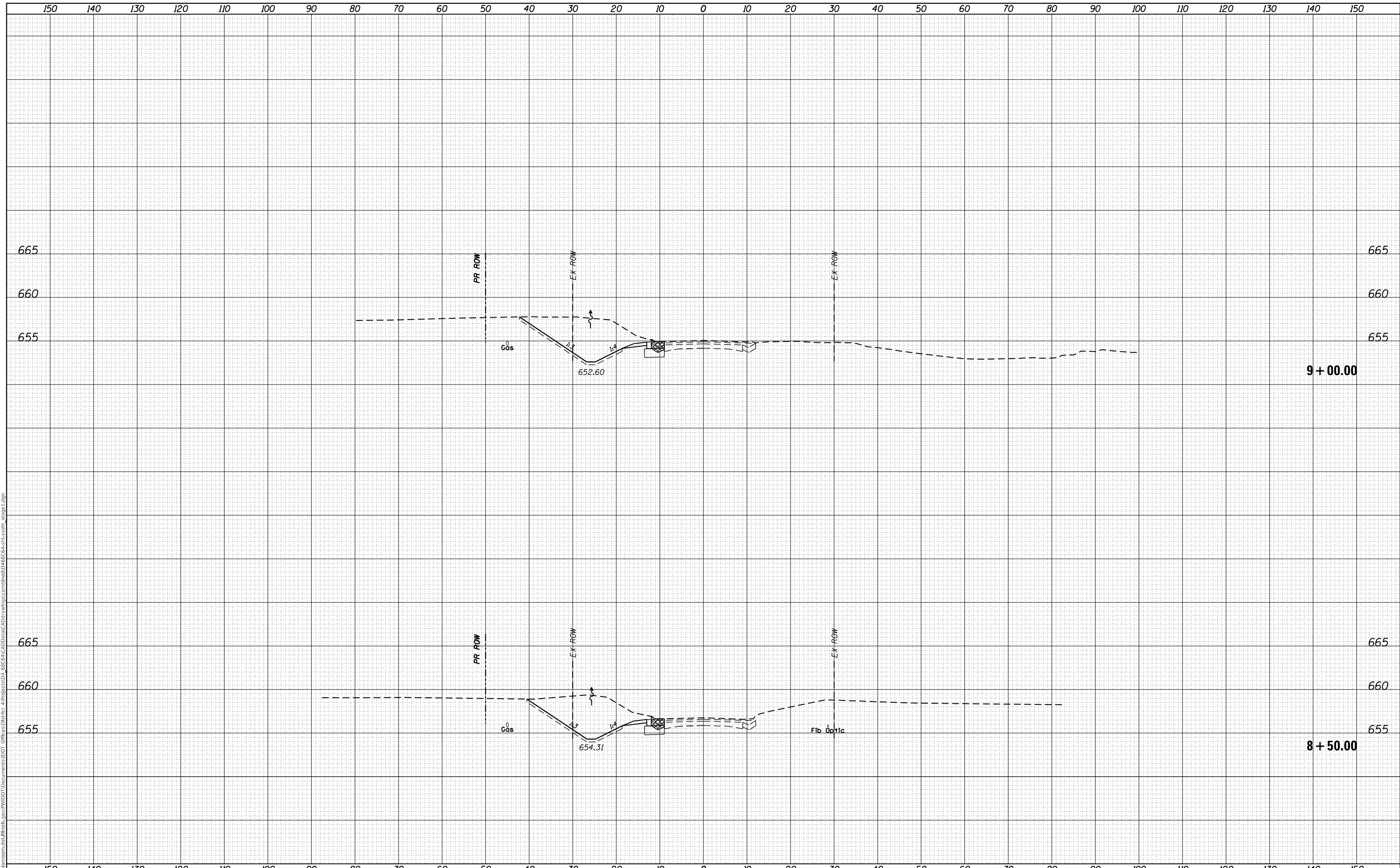
F.A.P. RTE. 574	SECTION (12) CR	COUNTY *	TOTAL SHEETS 202	SHEET NO. 153
			CONTRACT NO. 68C64	
ILLINOIS		FED. AID PROJECT		

* FULTON / McDONOUGH

FINAL SURVEY NO.	SURVEYED	DATE
NOTE BOOK	PLOTTED	BY
AREAS CHECKED	TEMPLATE	
	AREAS CHECKED	

ORIGINAL SURVEY NO.	SURVEYED	DATE
NOTE BOOK	PLOTTED	BY
AREAS CHECKED	TEMPLATE	
	AREAS CHECKED	

MODEL: Default
 FILE NAME: D:\v\blm\com\ad\illinois\p\p\WIDOT\Documents\DOT_Offices\District_4\Project\ID-1_68C64\CAD\Drawings\combined\8+50.00-8+50.00-8+50.00.dgn



USER NAME = eversct	DESIGNED -	REVISED -
	DRAWN -	REVISED -
PLOT SCALE = 20.0000' / in.	CHECKED -	REVISED -
PLOT DATE = 10/17/2019	DATE -	REVISED -

**STATE OF ILLINOIS
DEPARTMENT OF TRANSPORTATION**

**STAGE III
CROSS SECTIONS**

SCALE: SHEET OF SHEETS STA. 8+50.00 TO STA. 9+00.00

F.A.P. RTE.	SECTION	COUNTY	TOTAL SHEETS	SHEET NO.
574	(12) CR	*	202	154
CONTRACT NO. 68C64				