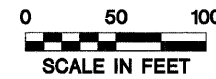
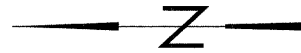
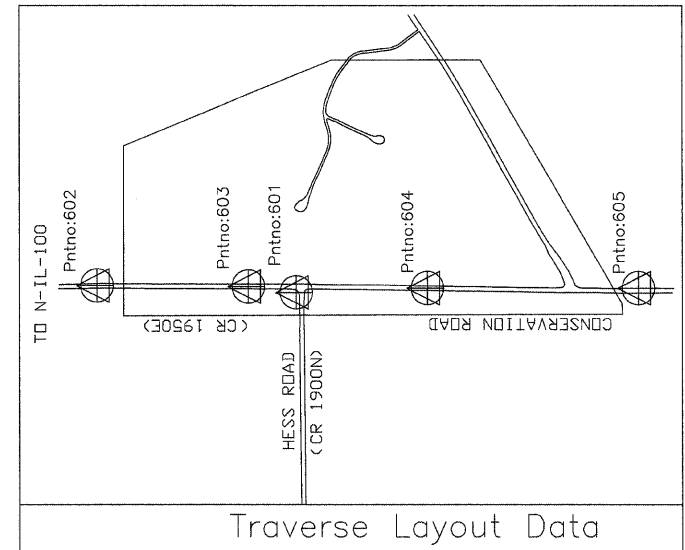


**Conservation Road
Highwall**



- 500'--- EXISTING CONTOUR
- 600— PROPOSED CONTOUR
- * * * PROPOSED FENCE
- — — PROPOSED GUARDRAIL
- — — EDGE OF ROAD
- ~ ~ ~ TREELINE
- - - EDGE OF WATER
- ⊙ SURVEY CONTROL POINT
- ▨ EROSION CONTRCL BLANKET

Legend



Traverse Layout Data

