

F.A.P. RTE.	SECTION	COUNTY	TOTAL SHEETS	SHEET NO.
305	2007-047 I	MCHENRY	20	1
FED. ROAD DIST. NO. 1	ILLINOIS	CONTRACT NO. 60D37		

STATE OF ILLINOIS
DEPARTMENT OF TRANSPORTATION
DIVISION OF HIGHWAYS

PROPOSED HIGHWAY PLANS

F.A.P. ROUTE 305: US 14
IL 23 TO WEST OF IL 120
SECTION: 2007-047 I

SHOULDER WIDENING AND RUMBLE STRIP INSTALLATION

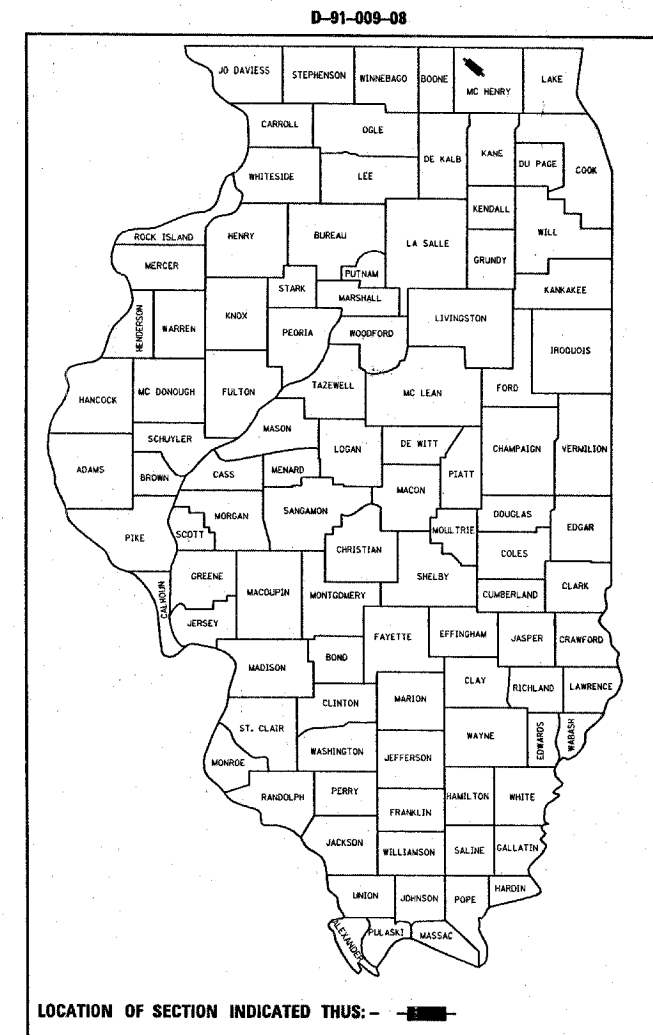
PROJECT: *ACHSIP-0305(040)*

MCHENRY COUNTY

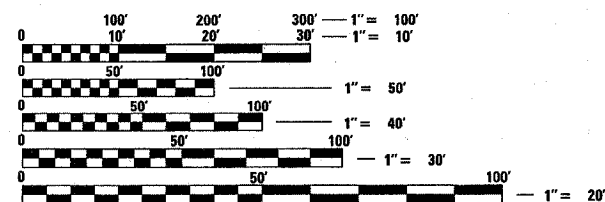
C-91-009-08

FOR INDEX OF SHEETS, SEE SHEET NO. 2

PROJECT LOCATED IN UNINCORPORATED,
MCHENRY COUNTY.

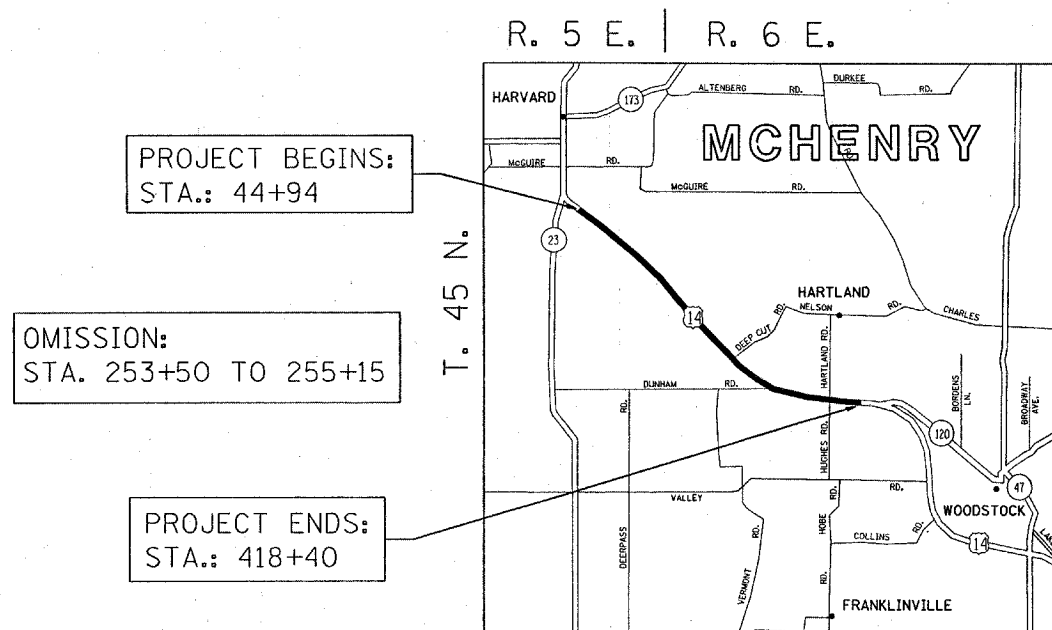


LOCATION OF SECTION INDICATED THUS: — ■ —



FULL SIZE PLANS HAVE BEEN PREPARED USING STANDARD ENGINEERING SCALES. REDUCED SIZED PLANS WILL NOT CONFORM TO STANDARD SCALES. IN MAKING MEASUREMENTS ON REDUCED PLANS, THE ABOVE SCALES MAY BE USED.

J.U.L.I.E.
JOINT UTILITY LOCATION INFORMATION FOR EXCAVATION
1-800-892-0123
OR 811



PROJECT BEGINS:
STA.: 44+94

OMISSION:
STA. 253+50 TO 255+15

PROJECT ENDS:
STA.: 418+40

TRAFFIC DATA:

SPEED LIMIT = 55 MPH

2005 ADT = 9,300

DUNHAM AND HARTLAND TOWNSHIP

GROSS LENGTH OF PROJECT = 37,346 FEET (7.07 MILES)
NET LENGTH OF PROJECT = 37,181 FEET (7.04 MILES)

PROJECT ENGINEER: J. CHANG (847) 705-4432
PROJECT MANAGER: KEN ENG

CONTRACT NO. 60D37

STATE OF ILLINOIS
DEPARTMENT OF TRANSPORTATION
DIVISION OF HIGHWAYS

SUBMITTED *Dec. 20* 20 *07*

Diane O'Keefe
DEPUTY DIRECTOR OF HIGHWAYS, REGION ENGINEER

February 1, 20 08
Eric F. Hara
ENGINEER OF DESIGN AND ENVIRONMENT

February 1, 20 08
Christine M. Reed
DIRECTOR OF HIGHWAYS, CHIEF ENGINEER

PRINTED BY THE AUTHORITY
OF THE STATE OF ILLINOIS