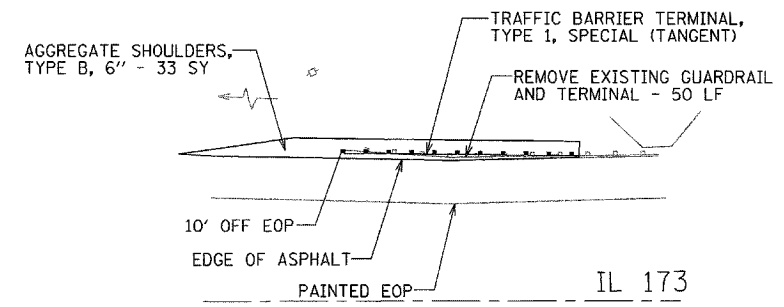
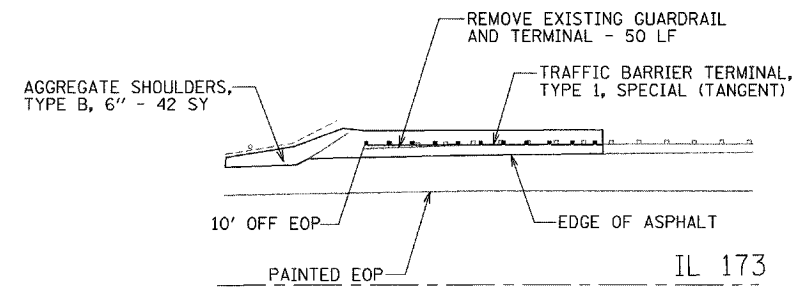


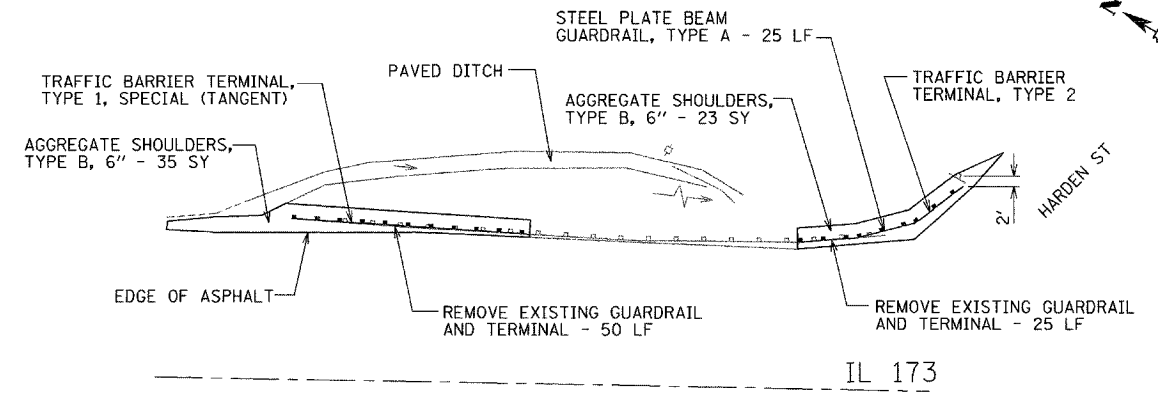
LOCATION 5



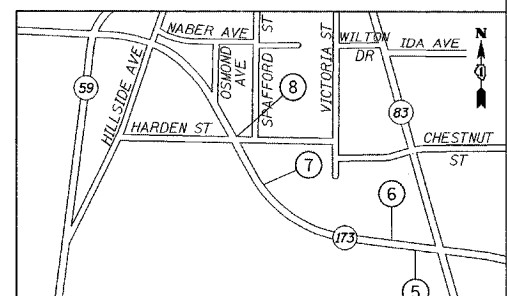
LOCATION 6



LOCATION 7



LOCATION 8



I:\Jobs\2006\20063028-38\CAD\DOT Trans\ dgn\00\ILL-173\_Plan02.dgn 1/7/2006 10:26:57 AM

**GRAEF ANHALT SCHLOEMER**  
 GRAEF, ANHALT, SCHLOEMER & ASSOCIATES, INC.  
 CHICAGO, ILLINOIS

FILE NAME =	USER NAME = _USER_	DESIGNED -	REVISED -
*FILEL#		DRAWN -	REVISED -
	PLOT SCALE = 20.0000" / IN.	CHECKED -	REVISED -
	PLOT DATE = 1/7/2008	DATE -	REVISED -

**STATE OF ILLINOIS**  
**DEPARTMENT OF TRANSPORTATION**

**ROADWAY PLAN 2**

SCALE: 1"=20' SHEET NO. 6 OF 13 SHEETS STA. TO STA.

F.A. RTE.	SECTION	COUNTY	TOTAL SHEETS	SHEET NO.
303	2007-050 GRR	LAKE	13	6
FED. ROAD DIST. NO.			ILLINOIS FED. AID PROJECT	
			CONTRACT NO. 60D40	

1/8/08