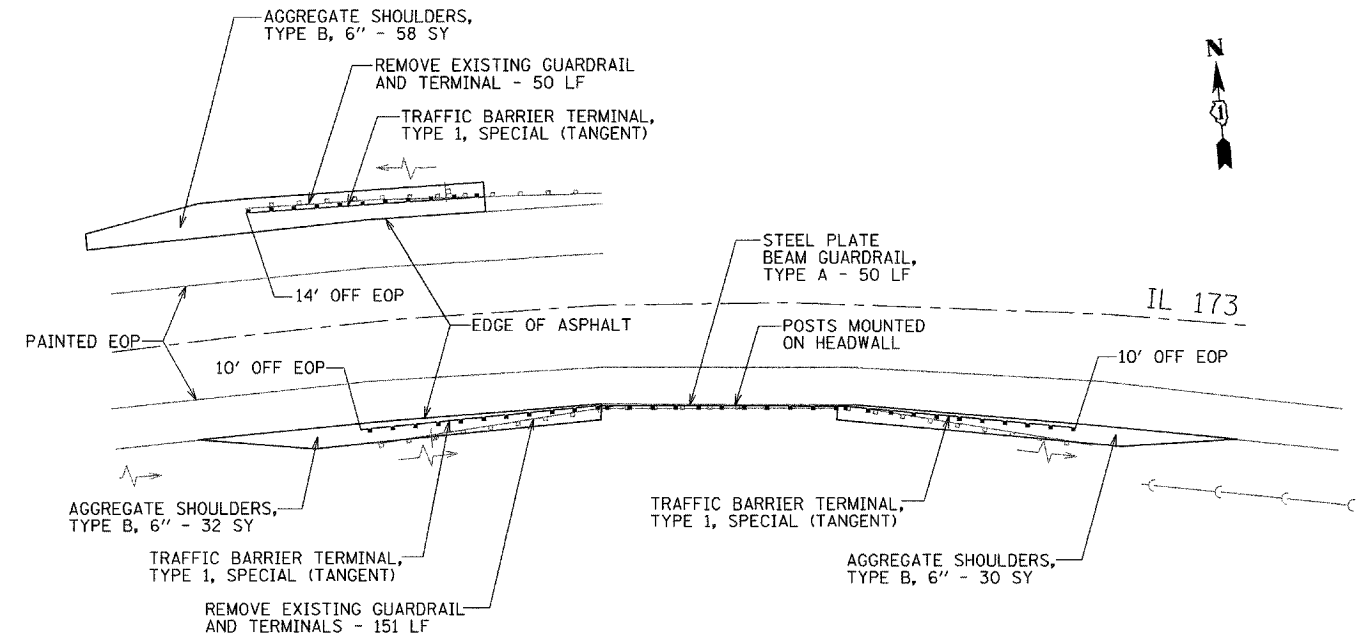
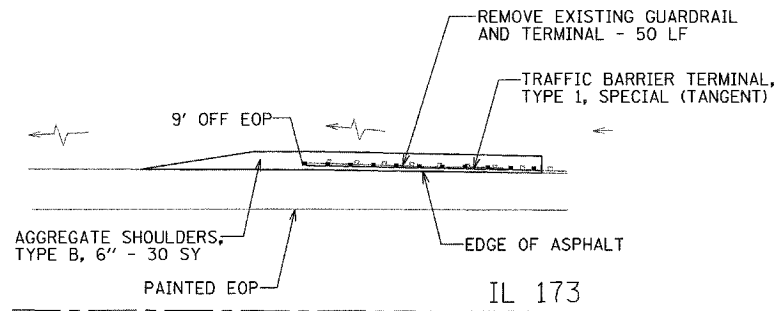


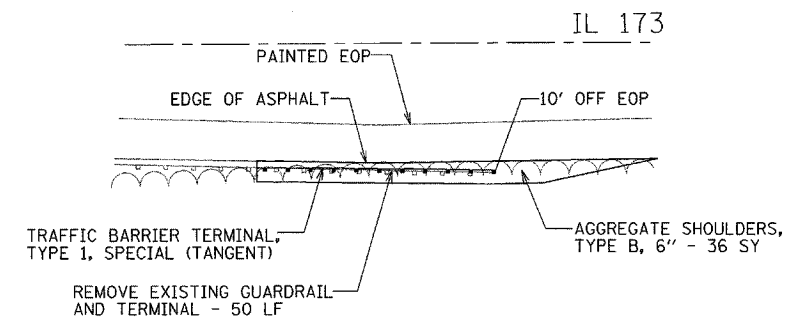
LOCATION 9



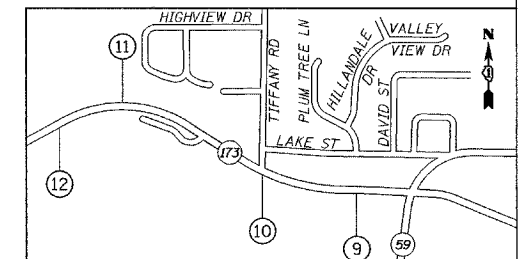
LOCATION 10




LOCATION 11



LOCATION 12



P:\Jobs\2006\20061028-38\CAD\DOT Trans\ dgn\00\ILL-173\_Plan03.dgn  
 12/28/2007 11:43:40 AM


 GRAEF, ANHALT, SCHLOEMER & ASSOCIATES, INC.  
 CHICAGO, ILLINOIS

FILE NAME =	USER NAME = _USER_	DESIGNED - MW	REVISED -
\$FILEL#		DRAWN - EUB	REVISED -
	PLOT SCALE = 20.0000' / IN.	CHECKED - RJS	REVISED -
	PLOT DATE = 12/28/2007	DATE - 12/31/2007	REVISED -

**STATE OF ILLINOIS**  
**DEPARTMENT OF TRANSPORTATION**

**ROADWAY PLAN 3**

SCALE: 1"=20' SHEET NO. 7 OF 13 SHEETS STA. TO STA.

F.A.P. RTE.	SECTION	COUNTY	TOTAL SHEETS	SHEET NO.
303	2007-050 GRR	LAKE	13	7
FED. ROAD DIST. NO. ILLINOIS FED. AID PROJECT			CONTRACT NO. 60D40	