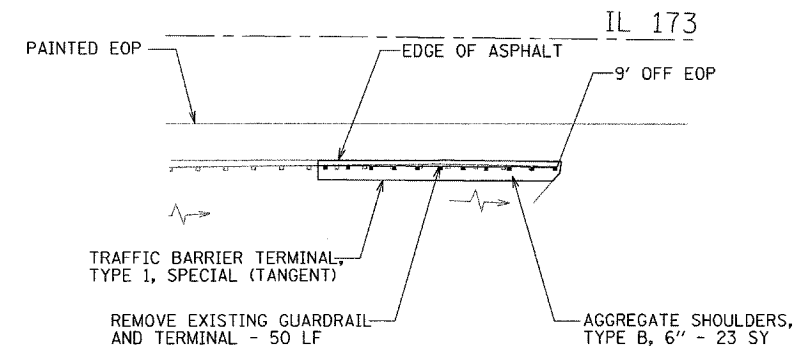
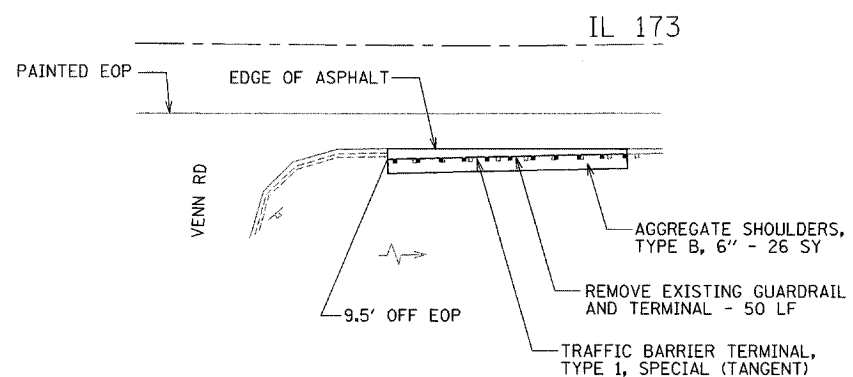


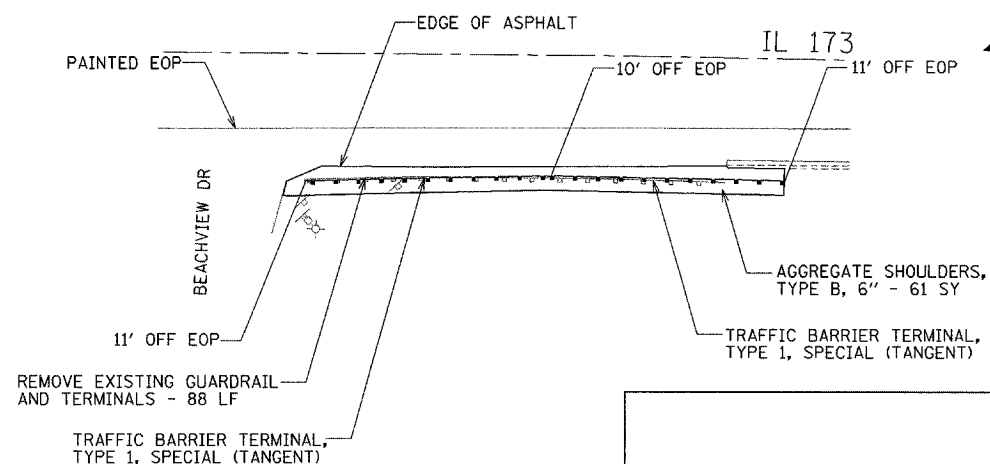
LOCATION 17



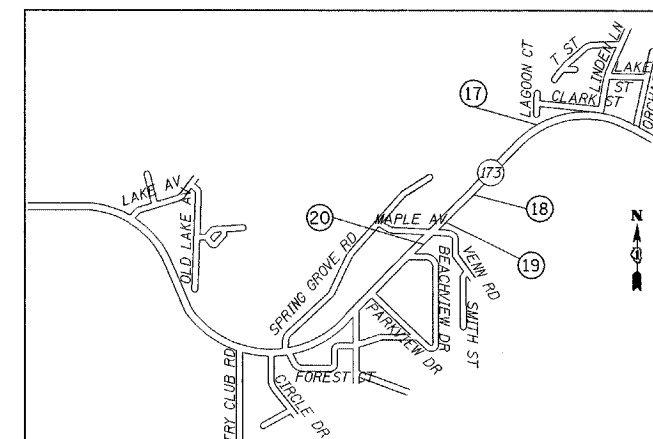
LOCATION 18



LOCATION 19



LOCATION 20



H:\Jobs\2006\20063028-38\CAD\DOT Trans\00\ILL-173-Plan05.dgn  
 12/28/2007 11:48:08 AM



GRAEF, ANHALT, SCHLOEMER & ASSOCIATES, INC.  
CHICAGO, ILLINOIS

**STATE OF ILLINOIS  
DEPARTMENT OF TRANSPORTATION**

**ROADWAY PLAN 5**

FILE NAME =	USER NAME = _USER_	DESIGNED - MW	REVISED -
*FILEL*		DRAWN - EUB	REVISED -
	PLOT SCALE = 28.0000' / IN.	CHECKED - RJS	REVISED -
	PLOT DATE = 12/28/2007	DATE - 12/31/2007	REVISED -

SCALE: 1"=20' SHEET NO. 9 OF 13 SHEETS STA. TO STA.

F.A.P. RTE.	SECTION	COUNTY	TOTAL SHEETS	SHEET NO.
303	2007-050 GRR	LAKE	13	9
FED. ROAD DIST. NO.		ILLINOIS FED. AID PROJECT		
		CONTRACT NO. 60D40		