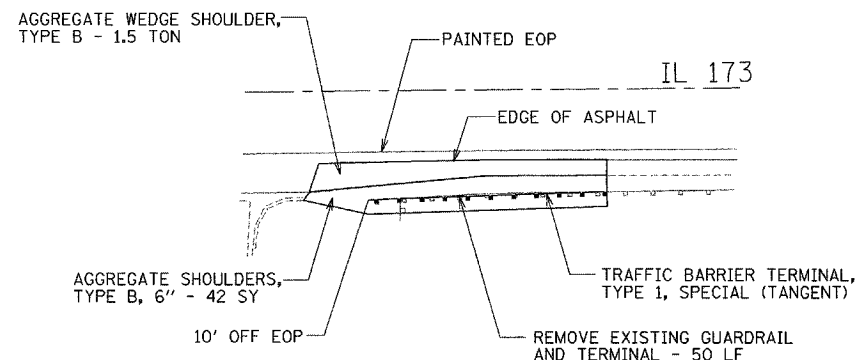



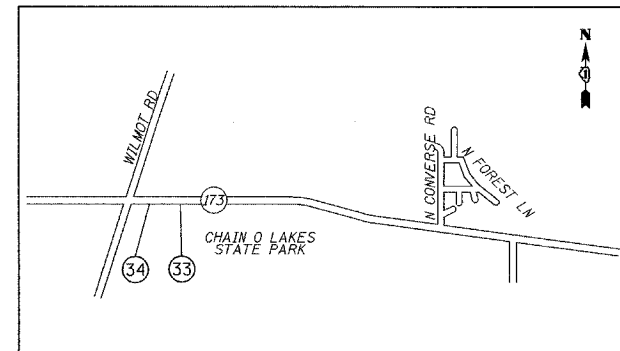
LOCATION 33



LOCATION 34

P:\Jobs\2006\20063028-38\CAD\DOT Trans\dgn\00\ILL-173\_Plan09.dgn  
 12/28/2007 10:51:03 AM


**GRAEF, ANHALT, SCHLOEMER & ASSOCIATES, INC.**  
 CHICAGO, ILLINOIS



FILE NAME =	USER NAME = _USER_	DESIGNED - MW	REVISED -
*FILEL#		DRAWN - EUB	REVISED -
	PLOT SCALE = 20.0000' / IN.	CHECKED - RJS	REVISED -
	PLOT DATE = 12/28/2007	DATE - 12/31/2007	REVISED -

**STATE OF ILLINOIS**  
**DEPARTMENT OF TRANSPORTATION**

**ROADWAY PLAN 9**

SCALE: 1"=20'	SHEET NO. 13 OF 13 SHEETS	STA.	TO STA.
---------------	---------------------------	------	---------

F.A.P. RTE.	SECTION	COUNTY	TOTAL SHEETS	SHEET NO.
303	2007-050 GRR	LAKE	13	13
FED. ROAD DIST. NO. ILLINOIS FED. AID PROJECT			CONTRACT NO. 60D40	