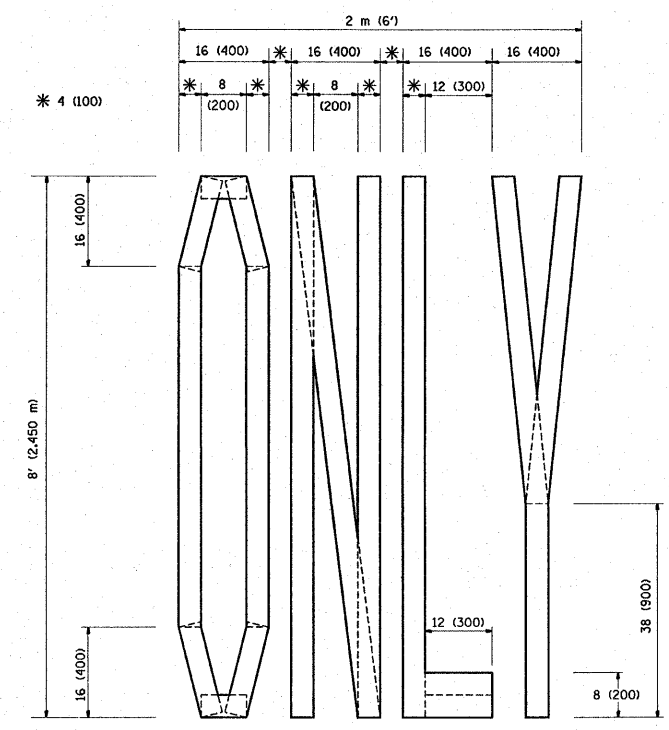
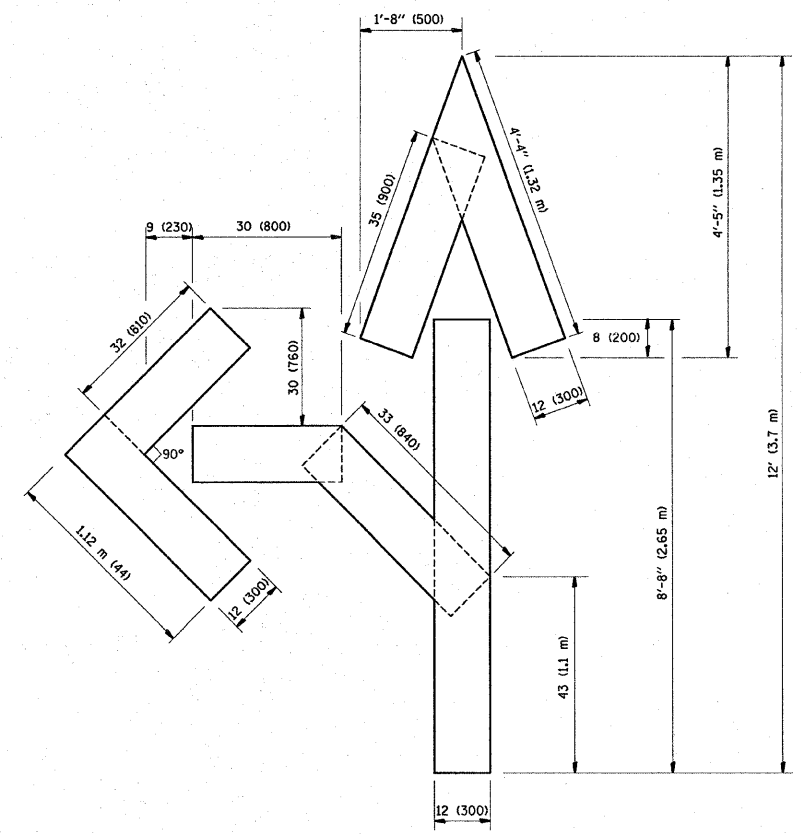


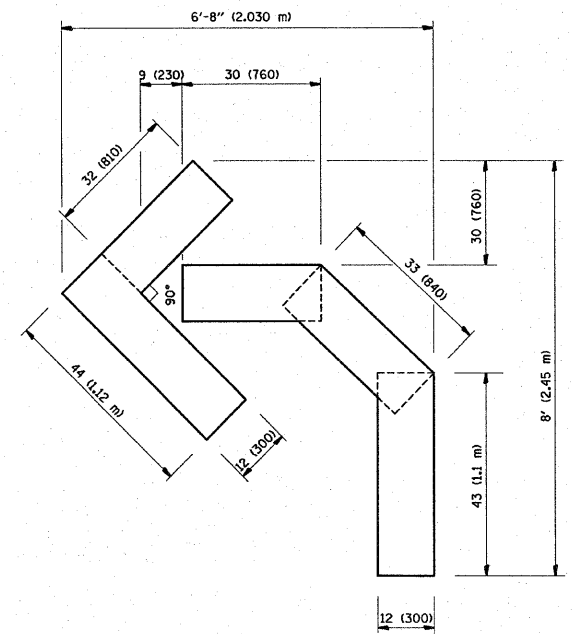
|                     |          |                  |              |           |
|---------------------|----------|------------------|--------------|-----------|
| F.A. RTE.           | SECTION  | COUNTY           | TOTAL SHEETS | SHEET NO. |
|                     |          |                  | 127          | 111       |
| STA.                |          | TO STA.          |              |           |
| FED. ROAD DIST. NO. | ILLINOIS | FED. AID PROJECT |              |           |



QUANTITY  
4 (100) LINE = 64.1 ft. (19.7 m)  
21.1 sq. ft. (1.97 sq. m)



QUANTITY  
4 (100) LINE = 82.5 ft. (25.3 m)  
27.5 sq. ft. (2.53 sq. m)



QUANTITY  
4 (100) LINE = 45.5 ft. (13.9 m)  
15.2 sq. ft. (1.39 sq. m)

All dimensions are in Inches (millimeters) unless otherwise shown.

| REVISIONS    |          |
|--------------|----------|
| NAME         | DATE     |
| T. RAMMACHER | 09/18/94 |
| J. OBERLE    | 06/01/96 |
| T. RAMMACHER | 06/05/96 |
| T. RAMMACHER | 11/04/97 |
| T. RAMMACHER | 03/02/98 |
| E. GÓMEZ     | 08/28/00 |
|              |          |
|              |          |
|              |          |

ILLINOIS DEPARTMENT OF TRANSPORTATION  
**PAVEMENT MARKING  
LETTERS AND SYMBOLS  
FOR TRAFFIC STAGING**

SCALE: NONE  
DRAWN BY CADD  
CHECKED BY  
TC-16

PLOT DATE = 10/4/2007  
FILE NAME = W:\data\10\1016.dgn  
USER NAME = bgsch