

F.A.P. RTE.	SECTION	COUNTY	TOTAL SHEETS	SHEET NO.
308	1(HB,HB-1,VB,HB-2)R	ROCK ISLAND	210	1

+19
229

STATE OF ILLINOIS
DEPARTMENT OF TRANSPORTATION
DIVISION OF HIGHWAYS

**PROPOSED
HIGHWAY PLANS**

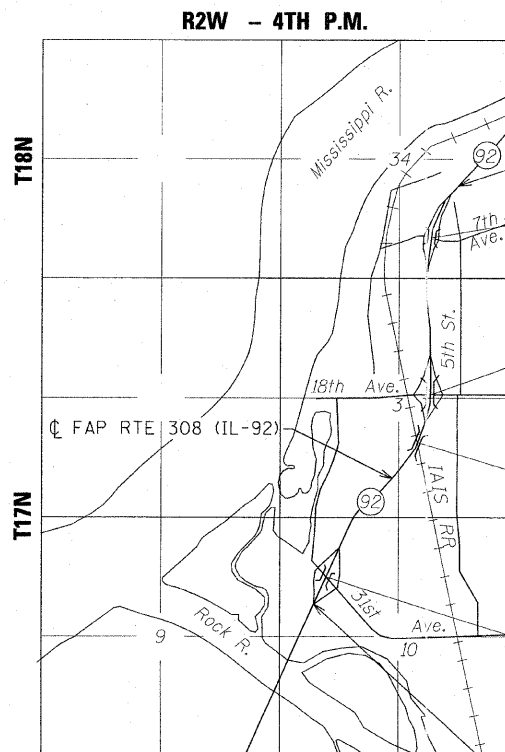
F.A.P. ROUTE 308 (ILLINOIS ROUTE 92)
SECTION 1(HB,HB-1,VB,HB-2)R
PROJECT BRF-BHF-0308(032)
ROCK ISLAND COUNTY
C-92-049-07

FOR INDEX OF SHEETS, SEE SHEET NO. 2

D-92-044-02



LOCATION OF SECTION INDICATED THUS: —■—

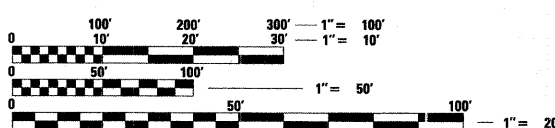


LOCATION MAP
SCALE - 1/4"

- PROJECT ENDS**
STA. 1561 + 63.55
- STRUCTURE NO. 081-0170**
STA. 1546 + 62.54 TO STA. 1547 + 82.55
INCLUDES A 3-SPAN CONTINUOUS ROLLED BEAM STRUCTURE (CARRYING FAP ROUTE 308 OVER 7TH AVENUE) ON TWO REINFORCED CONCRETE PIERS AND INTEGRAL ABUTMENTS
SPANS 1@27.25'; 2@61.67'; 3@27.25'
- STRUCTURE NO. 081-0171**
STA. 1517 + 18.80 TO STA. 1518 + 36.32
INCLUDES A 3-SPAN CONTINUOUS ROLLED BEAM STRUCTURE (CARRYING FAP ROUTE 308 OVER 18TH AVENUE) ON TWO PILE BENT PIERS AND INTEGRAL ABUTMENTS.
SPANS 1@27.5'; 2@60'; 3@27.5'
- STRUCTURE NO. 081-0064**
STA. 1505 + 95.93 TO STA. 1508 + 20.92
INCLUDES DECK REPLACEMENT ON AN EXISTING 3-SPAN CONTINUOUS ROLLED BEAM STRUCTURE (CARRYING FAP ROUTE 308 OVER THE IAS RAIL ROAD) ON TWO EXISTING REINFORCED CONCRETE PIERS AND PILE BENT ABUTMENTS.
SPANS 1@70.1'; 2@89.75'; 3@65.3'
- STRUCTURE NO. 081-0172(SB)**
STRUCTURE NO. 081-0172(NB)
STA. 1470 + 20.29 TO STA. 1471 + 47.95 (SB)
STA. 1469 + 92.67 TO STA. 1471 + 20.34 (NB)
INCLUDES TWIN 3-SPAN CONTINUOUS ROLLED BEAM STRUCTURES (CARRYING FAP ROUTE 308 OVER 31ST AVENUE) ON TWO PILE BENT PIERS EACH AND INTEGRAL ABUTMENTS.
SPANS 1@30.55'; 2@63.83'; 3@30.55'

PROJECT BEGINS
STA. 1463 + 87.27


GROSS LENGTH OF PROJECT = 9,776 FEET (1.82 MILES)
NET LENGTH OF PROJECT = 9,776 FEET (1.82 MILES)



Andrew K. Kassay 12/6/07
EXPIRES 11/30/09
APPLIES TO SHEETS 1-84G



Richard W. Cholewa 12/6/07
EXPIRES 11/30/08
APPLIES TO SHEETS 85-103, 107-141, 144-166, 169-194 & 197-202



James D. Galinsky 12/5/07
EXPIRES 11/20/08
APPLIES TO SHEETS 104-106, 142-143, 167-168 & 195-196



Christopher L. Krueger 12/6/07
EXPIRES 11/30/09
APPLIES TO SHEETS 203-210

LOCHNER
H.W. LOCHNER, INC., CHICAGO, ILLINOIS

**100% SUBMITTAL
12/07/2007**

STATE OF ILLINOIS
DEPARTMENT OF TRANSPORTATION
DIVISION OF HIGHWAYS

SUBMITTED *December 20* 20 07

George F. Ryan
DEPUTY DIRECTOR OF HIGHWAYS, REGION ENGINEER

February 1, 20 08
Eric E. Harman
ENGINEER OF DESIGN AND ENVIRONMENT

February 1, 20 08
Christine M. Reed
DIRECTOR OF HIGHWAYS, CHIEF ENGINEER

**PRINTED BY THE AUTHORITY
OF THE STATE OF ILLINOIS**

PROJECT ENGINEER
REBECCA MARRUFFO

DERRICK LOPEZ
SQUAD LEADER
(815) 284-5950

RICK CHOLEWA
H.W. LOCHNER
312-372-3011

FULL SIZE PLANS HAVE BEEN PREPARED USING STANDARD ENGINEERING SCALES. REDUCED SIZED PLANS WILL NOT CONFORM TO STANDARD SCALES. IN MAKING MEASUREMENTS ON REDUCED PLANS, THE ABOVE SCALES MAY BE USED.

J.U.L.I.E.
JOINT UTILITY LOCATION INFORMATION FOR EXCAVATION
1-800-892-0123

ROCK ISLAND AND SOUTH ROCK ISLAND TOWNSHIPS
CONTRACT NO. 64814