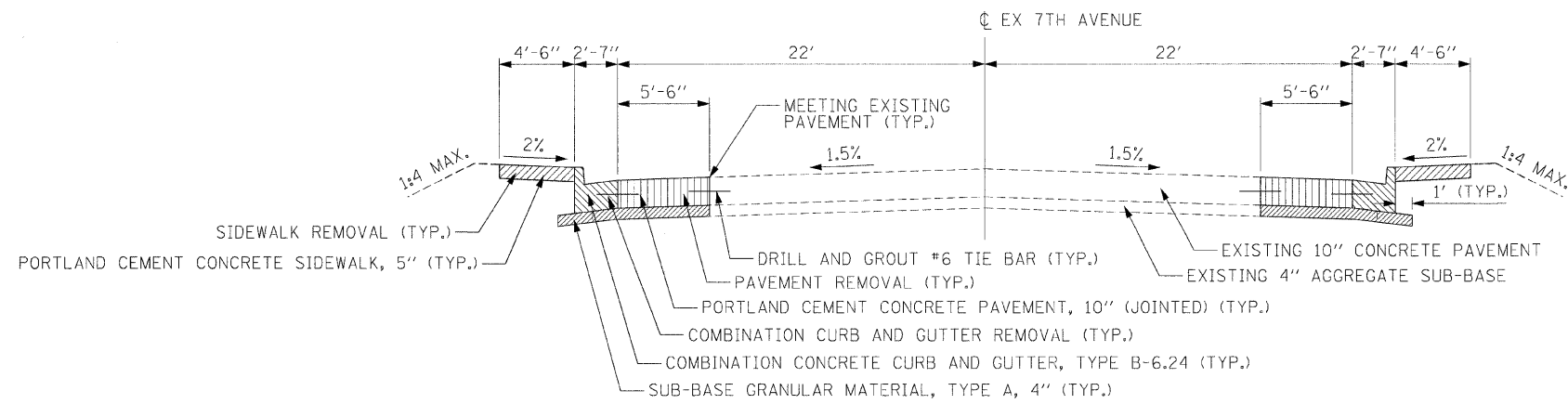
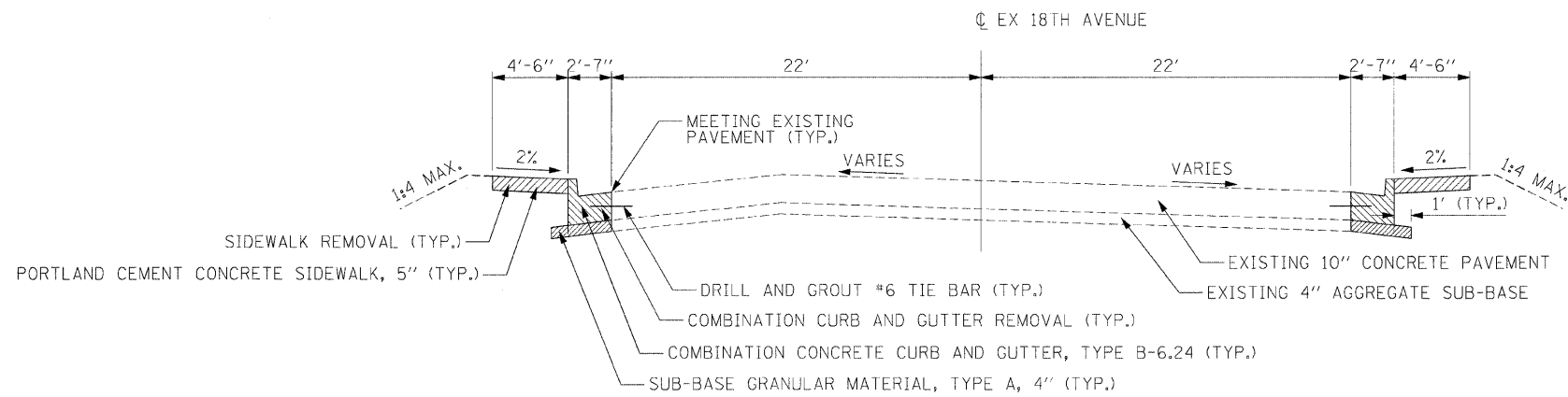


| | | | | |
|-----------------------|---------------|------------------|--------------|-----------|
| F.A.P. RTE. | SECTION | COUNTY | TOTAL SHEETS | SHEET NO. |
| 308 | 118B-1,18B-2R | ROCK ISLAND | 210 | 10 |
| STA. | TO STA. | | | |
| FED. ROAD DIST. NO. 2 | ILLINOIS | FED. AID PROJECT | | |

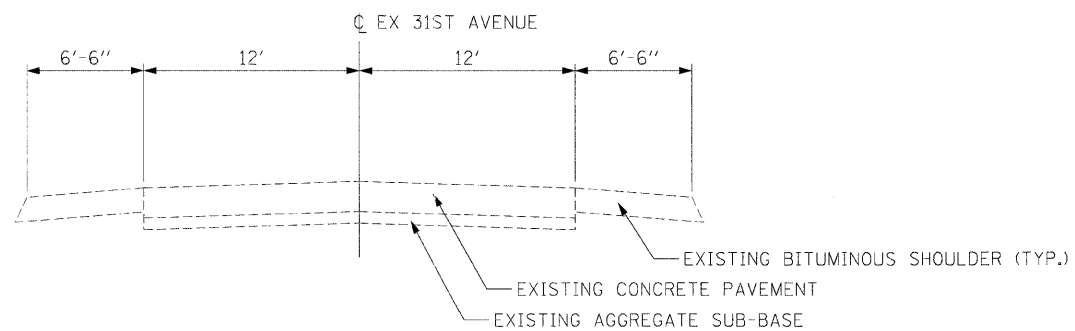
TYPICAL SECTIONS



TYPICAL SECTION 7TH AVENUE
 STA 14+06.88 TO STA 15+93.74
 (UNDER IL 92)



TYPICAL SECTION 18TH AVENUE
 STA 25+60.29 TO STA 27+30.88
 (UNDER IL 92)



TYPICAL SECTION 31ST AVENUE
 STA 13+77.63 TO STA 16+15.38
 (UNDER IL 92)

| REVISIONS | | ILLINOIS DEPARTMENT OF TRANSPORTATION |
|---------------|------|---|
| NAME | DATE | |
| | | TYPICAL SECTION 7TH AVENUE 18TH AVENUE 31ST AVENUE |
| | | |
| | | |
| | | |
| | | |
| | | |
| | | |
| | | |
| | | |
| | | |
| SCALE: N.T.S. | | DRAWN BY: TLL |
| DATE: 12/8/06 | | CHECKED BY: MGZ |

7TH AVENUE, 18TH AVENUE, & 31ST AVENUE TYPICAL SECTIONS

PLOT DATE = #DATE#
 FILE NAME = #FILE#
 PLOT SCALE = #SCALE#
 USER NAME = #USER#