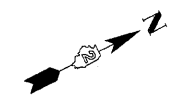
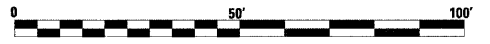
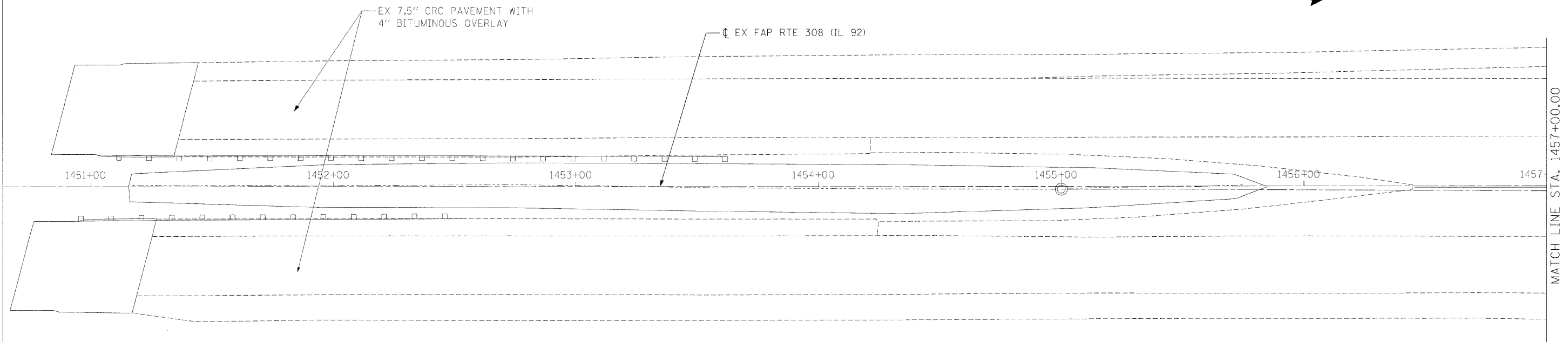


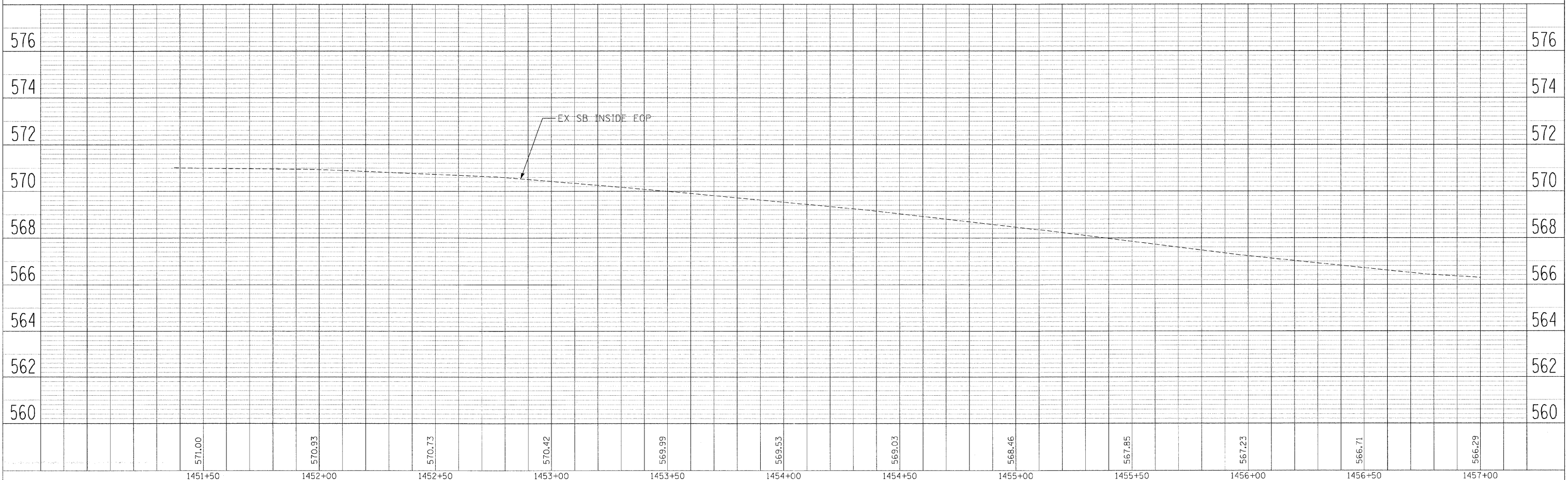
F.A.P. RTE.	SECTION	COUNTY	TOTAL SHEETS	SHEET NO.
308	1 (H&H-1,VB,H&H-2) R	ROCK ISLAND	210	25
STA. 1450+63.70		TO STA. 1457+00.00		
FED. ROAD DIST. NO. 2		ILLINOIS	FED. AID PROJECT	



PLAN	DATE	BY
SURVEYED		
ALIGNED		
ADJUSTED		
CHECKED		
NO. _____		
FILE NAME		



PROFILE	DATE	BY
SURVEYED		
ADJUSTED		
CHECKED		
NO. _____		
FILE NAME		



PLOT DATE = #DATE#  
 FILE NAME = #FILE#  
 PLOT SCALE = #SCALE#  
 USER NAME = #USER#