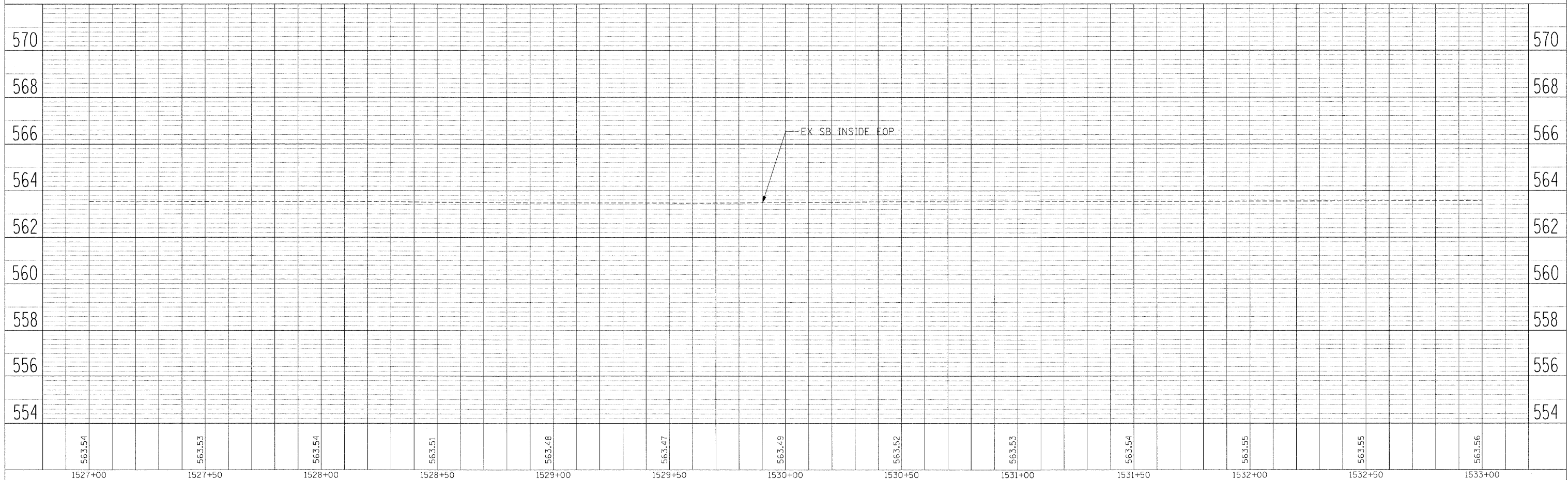

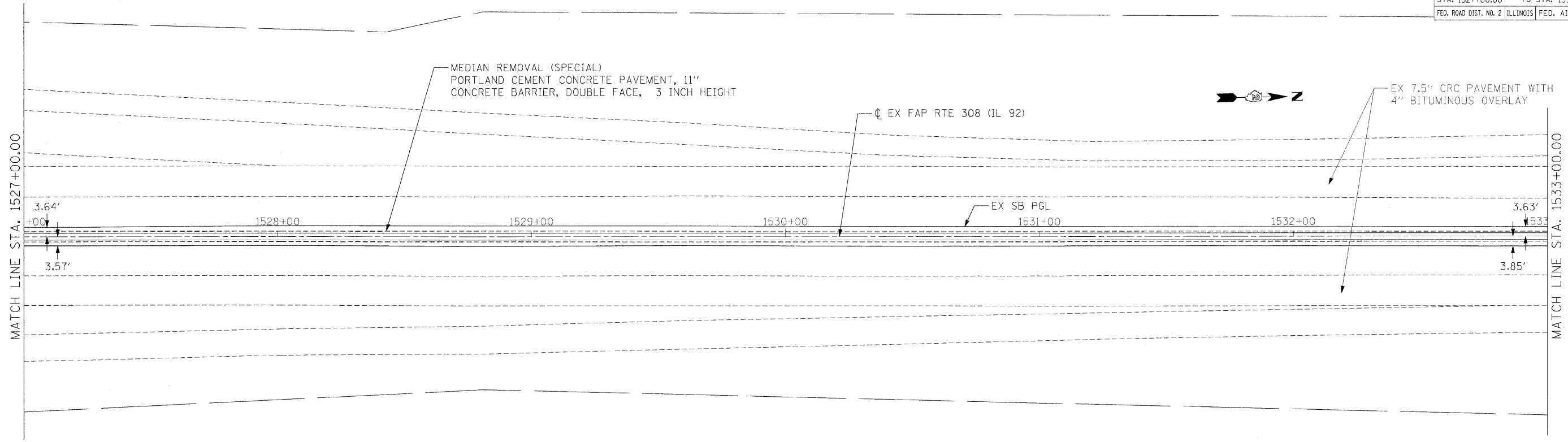


F.A.P. RTE.	SECTION	COUNTY	TOTAL SHEETS	SHEET NO.
308	1 (WB, NB-L, WB, NB-2) R	ROCK ISLAND	210	40
STA. 1527+00.00		TO STA. 1533+00.00		
FED. ROAD DIST. NO. 2		ILLINOIS		FED. AID PROJECT

PLAN	SURVEYED	DATE
NO. _____	BY _____	_____
NOTE BOOK NO. _____	PLotted _____	
	BY _____	
	DATE _____	

PROFILE	SURVEYED	DATE
NO. _____	BY _____	_____
	PLotted _____	
	BY _____	
	DATE _____	

PLOT DATE = 8/01/88
 FILE NAME = 81LE18
 PLOT SCALE = 8/SCALE
 USER NAME = 81USER8



IL RTE 92 PLAN & PROFILE - STA 1527+00 TO STA 1533+00