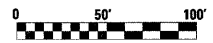
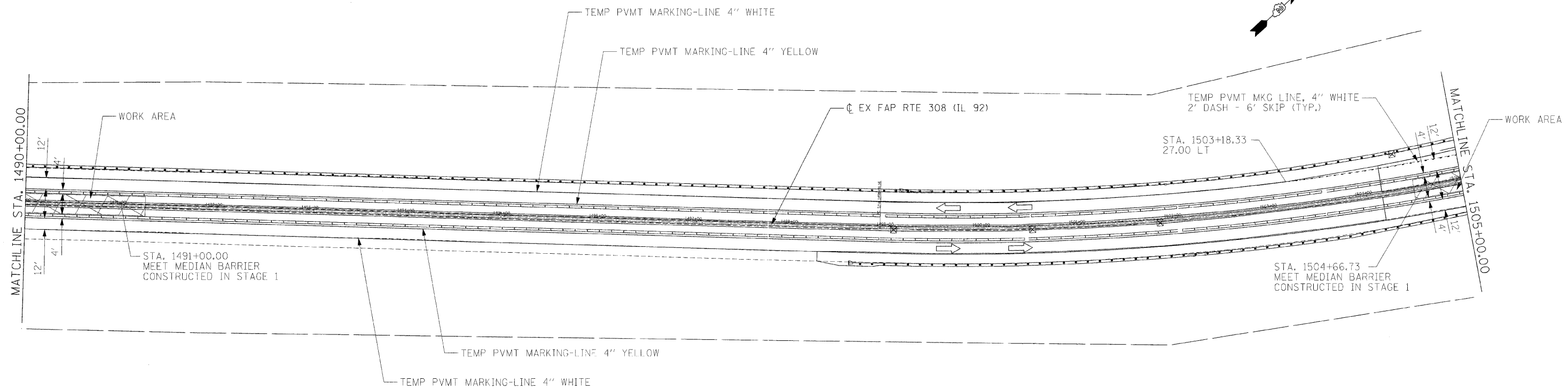

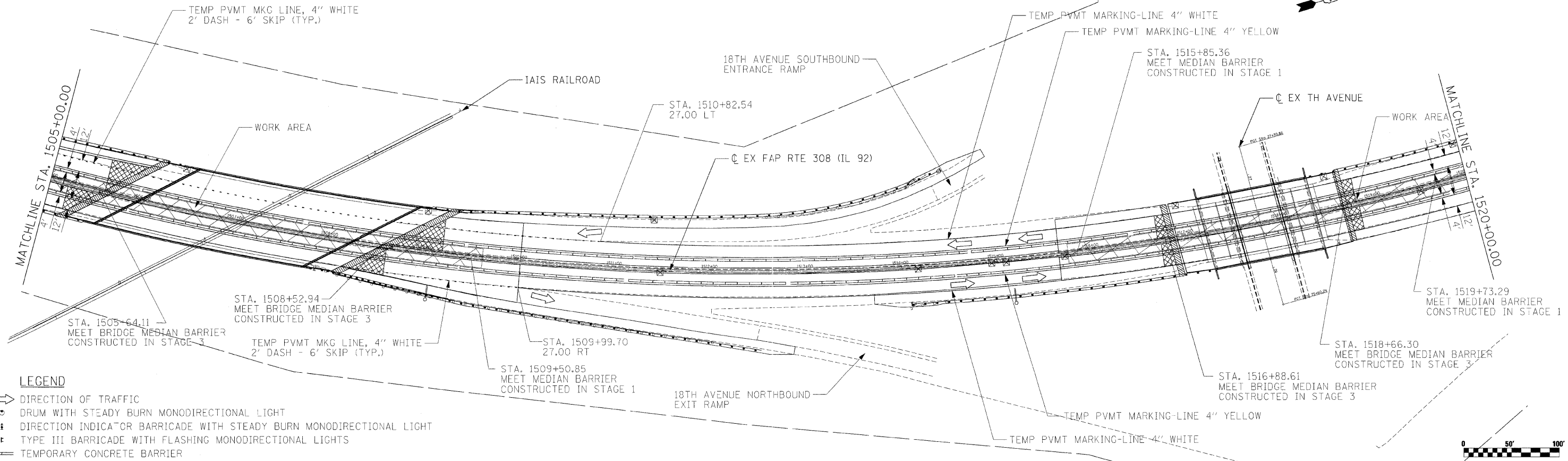


| F.A.P. RTE. | SECTION | COUNTY | TOTAL SHEETS | SHEET NO. |
|---|----------------------|--------------------|--------------|-----------|
| 308 | 14B,14B-1,14B,14B-2R | ROCK ISLAND | 210 | 66 |
| STA. 1515+00.00 | | TO STA. 1545+00.00 | | |
| FED. ROAD DIST. NO. 2 ILLINOIS FED. AID PROJECT | | | | |

STAGE 4



STAGE 4



LEGEND

- DIRECTION OF TRAFFIC
- DRUM WITH STEADY BURN MONODIRECTIONAL LIGHT
- DIRECTION INDICATOR BARRICADE WITH STEADY BURN MONODIRECTIONAL LIGHT
- TYPE III BARRICADE WITH FLASHING MONODIRECTIONAL LIGHTS
- TEMPORARY CONCRETE BARRIER

PLOT DATE = 08/20/05
 FILE NAME = 81414
 PLOT SCALE = 1/8"=1'-0"
 USER NAME = R052105