
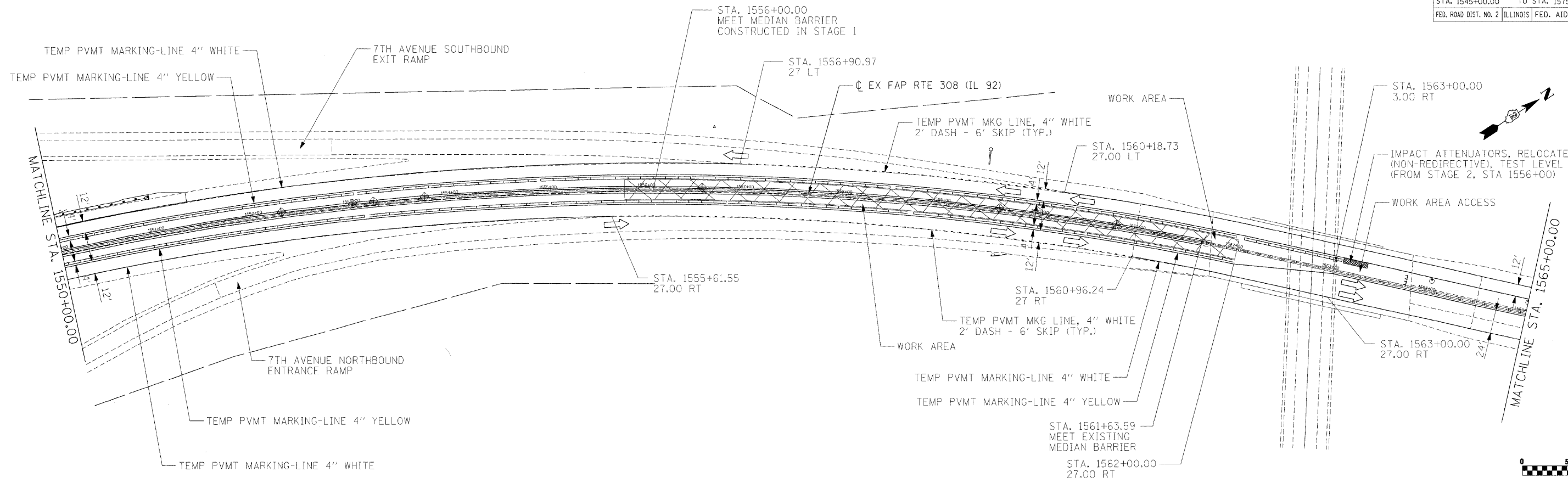

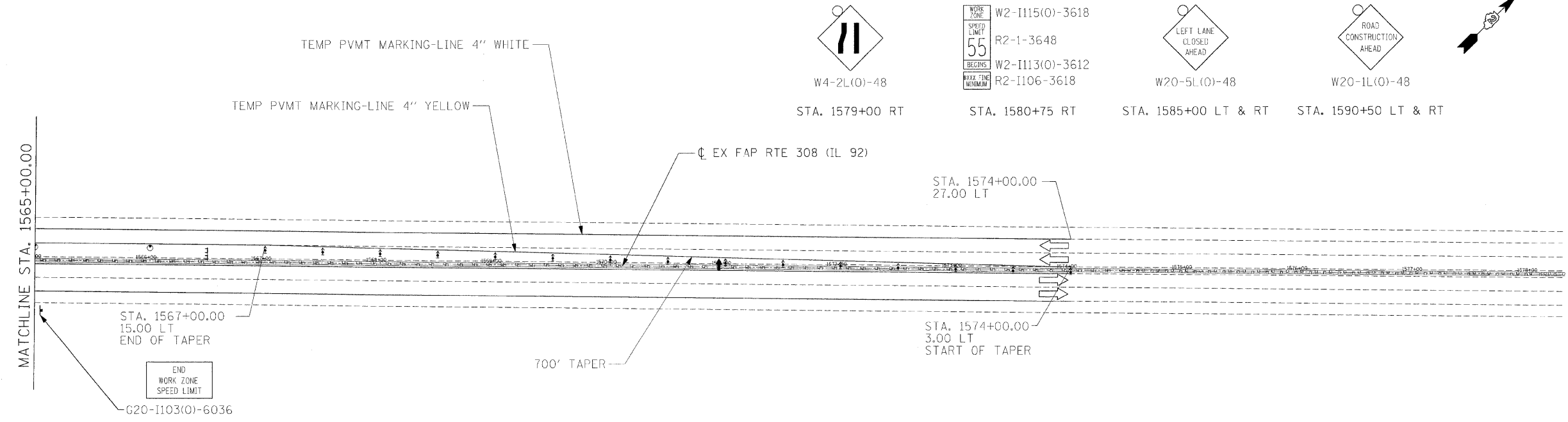


F.A.P. RTE.	SECTION	COUNTY	TOTAL SHEETS	SHEET NO.
308	104B,104B-1,104B-2,104B-3	ROCK ISLAND	210	67A
STA. 1545+00.00 TO STA. 1575+00.00				
FED. ROAD DIST. NO. 2 ILLINOIS		FED. AID PROJECT		

STAGE 4



STAGE 4



LEGEND

- ➔ DIRECTION OF TRAFFIC
- DRUM WITH STEADY BURN MONODIRECTIONAL LIGHT
- DIRECTION INDICATOR BARRICADE WITH STEADY BURN MONODIRECTIONAL LIGHT
- ⚡ TYPE III BARRICADE WITH FLASHING MONODIRECTIONAL LIGHTS
- ▬ TEMPORARY CONCRETE BARRIER

PLOT DATE = 08/14/08
 FILE NAME = #FILEL8
 PLOT SCALE = #SCALE8
 USER NAME = #USER8