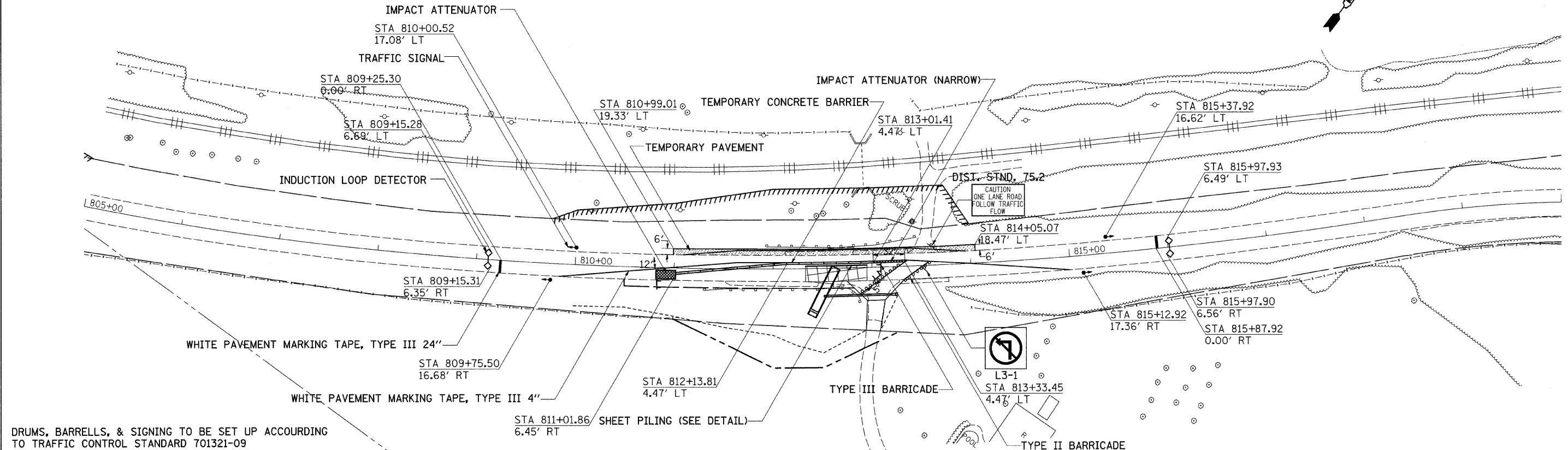



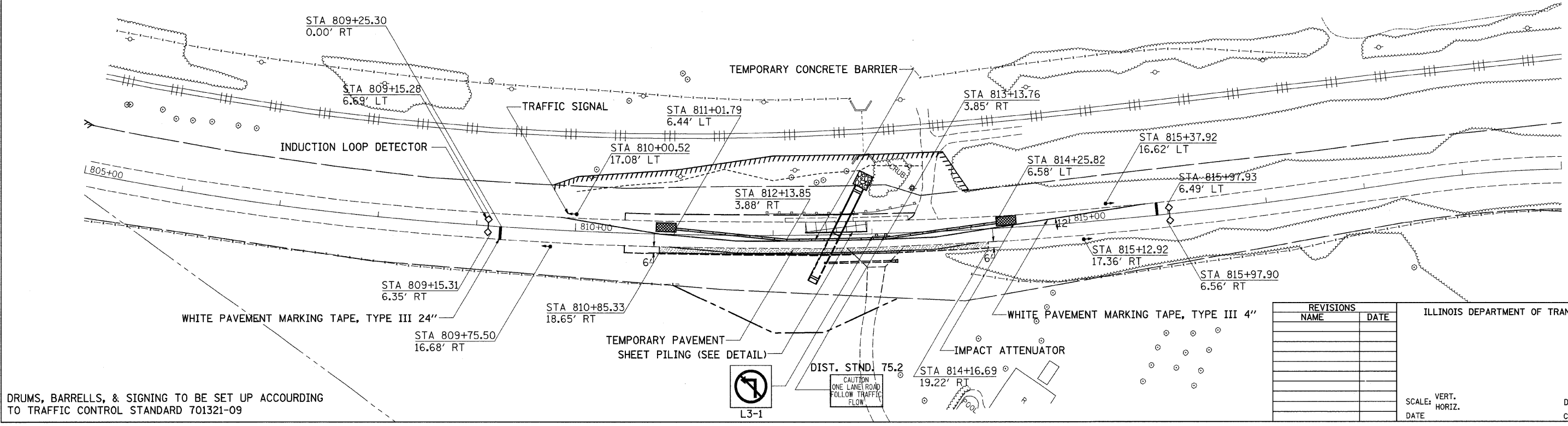
F.A.P. RTE.	SECTION	COUNTY	TOTAL SHEETS	SHEET NO.
549	117 T	OGLE	86	36
STA.		TO STA.		
FED. ROAD DIST. NO.		ILLINOIS FED. AID PROJECT		

# STAGE 1



DRUMS, BARRELLS, & SIGNING TO BE SET UP ACCORDING TO TRAFFIC CONTROL STANDARD 701321-09

# STAGE 2



DRUMS, BARRELLS, & SIGNING TO BE SET UP ACCORDING TO TRAFFIC CONTROL STANDARD 701321-09

REVISIONS	
NAME	DATE

ILLINOIS DEPARTMENT OF TRANSPORTATION  
 SCALE: VERT. \_\_\_\_\_  
 HORIZ. \_\_\_\_\_  
 DATE \_\_\_\_\_  
 DRAWN BY \_\_\_\_\_  
 CHECKED BY \_\_\_\_\_

PLOT DATE = Fri, Dec 28, 13:53:04, 2007  
 FILE NAME = c:\p\projects\2107\05\107\05\107\05\107.dgn  
 PLOT SCALE = 50.0000' / IN.  
 USER NAME = gofj.j