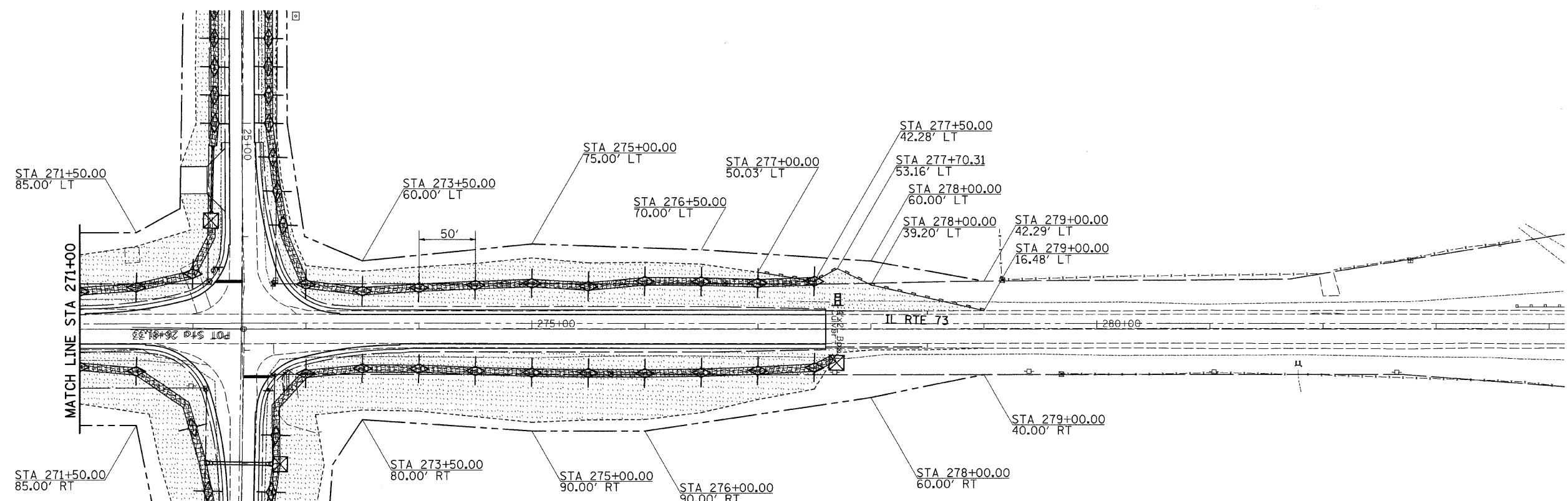




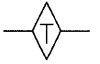


R.O.W., EROSION CONTROL, & SEEDING DETAILS


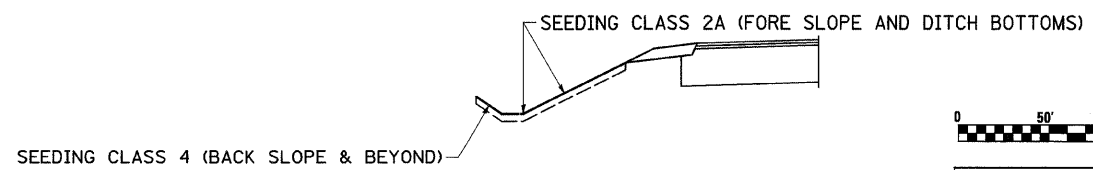
F.A.P. RTE.	SECTION	COUNTY	TOTAL SHEETS	SHEET NO.
654	109M	CARROLL	76	29
STA.	TO STA.			
FED. ROAD DIST. NO.	ILLINOIS	FED. AID PROJECT		



LEGEND

-  = EROSION CONTROL BLANKET
-  = SEEDING (SEE DETAIL)
-  = INLET PIPE PROTECTION
-  = PERIMETER EROSION BARRIER
-  = TEMPORARY DITCH CHECK

SEEDING DETAIL



REVISIONS	
NAME	DATE

ILLINOIS DEPARTMENT OF TRANSPORTATION

SCALE: VERT. _____
 HORIZ. _____
 DATE _____

DRAWN BY _____
 CHECKED BY _____

PLOT DATE = Thu Dec 13 14:51:36 2007
 FILE NAME = c:\p\projects\102061965\102061965.dwg
 USER NAME = gvt/jj