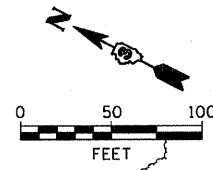
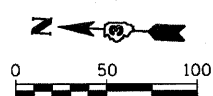
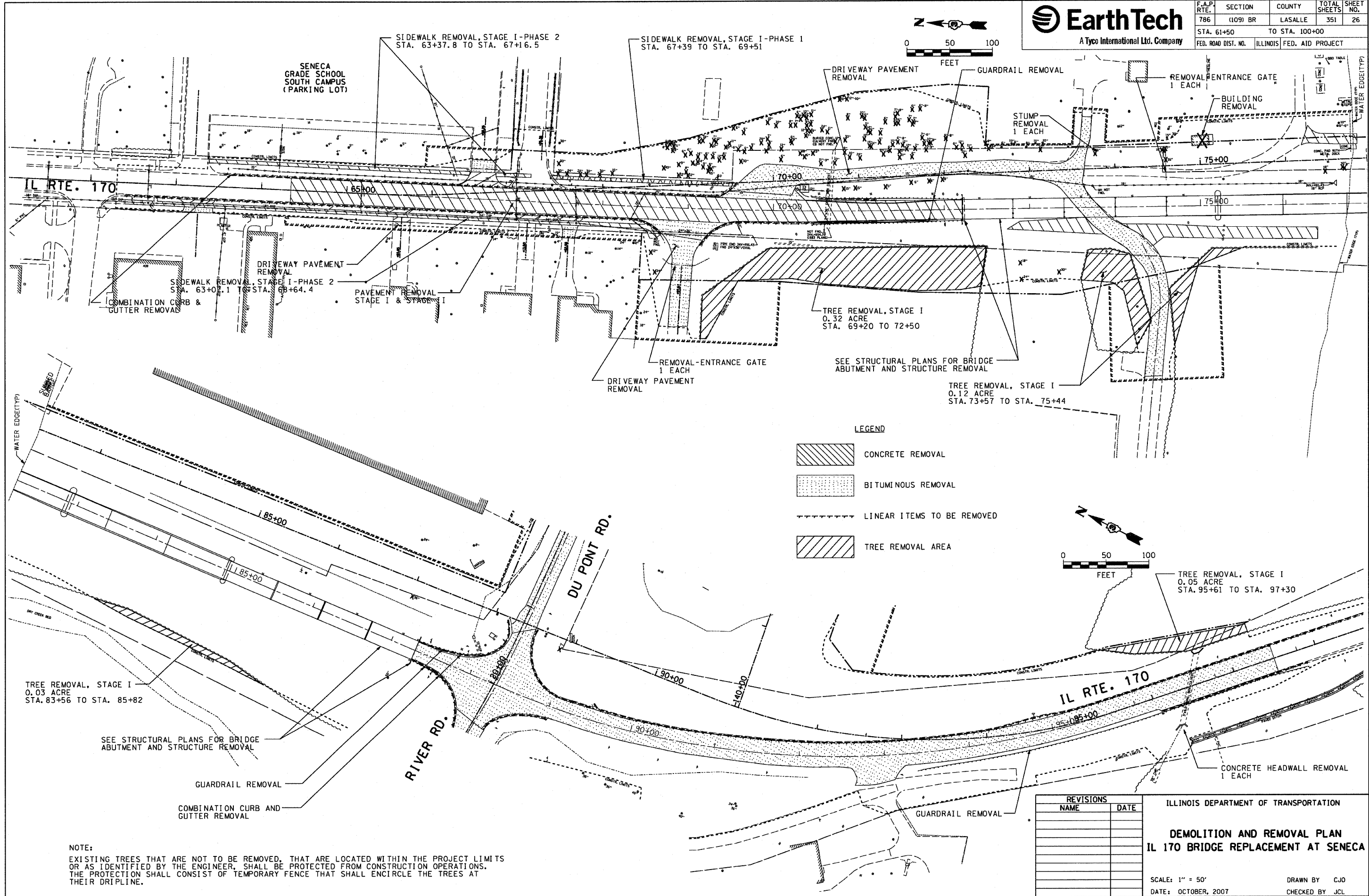




F.A.P. RTE.	SECTION	COUNTY	TOTAL SHEETS	SHEET NO.
786	(109) BR	LASALLE	351	26
STA. 61+50		TO STA. 100+00		
FED. ROAD DIST. NO.		ILLINOIS FED. AID PROJECT		



LEGEND

- CONCRETE REMOVAL
- BITUMINOUS REMOVAL
- LINEAR ITEMS TO BE REMOVED
- TREE REMOVAL AREA

TREE REMOVAL, STAGE I
0.03 ACRE
STA. 83+56 TO STA. 85+82

SEE STRUCTURAL PLANS FOR BRIDGE
ABUTMENT AND STRUCTURE REMOVAL

GUARDRAIL REMOVAL

COMBINATION CURB AND
GUTTER REMOVAL

NOTE:

EXISTING TREES THAT ARE NOT TO BE REMOVED, THAT ARE LOCATED WITHIN THE PROJECT LIMITS OR AS IDENTIFIED BY THE ENGINEER, SHALL BE PROTECTED FROM CONSTRUCTION OPERATIONS. THE PROTECTION SHALL CONSIST OF TEMPORARY FENCE THAT SHALL ENIRCLE THE TREES AT THEIR DRIPLINE.

REVISIONS	
NAME	DATE

ILLINOIS DEPARTMENT OF TRANSPORTATION

**DEMOLITION AND REMOVAL PLAN
IL 170 BRIDGE REPLACEMENT AT SENECA**

SCALE: 1" = 50'
DATE: OCTOBER, 2007

DRAWN BY: CJO
CHECKED BY: JCL

PLOT DATE = 10/11/2007
PLOT NAME = 786109
PLOT SCALE = 830/100
USER NAME = Project