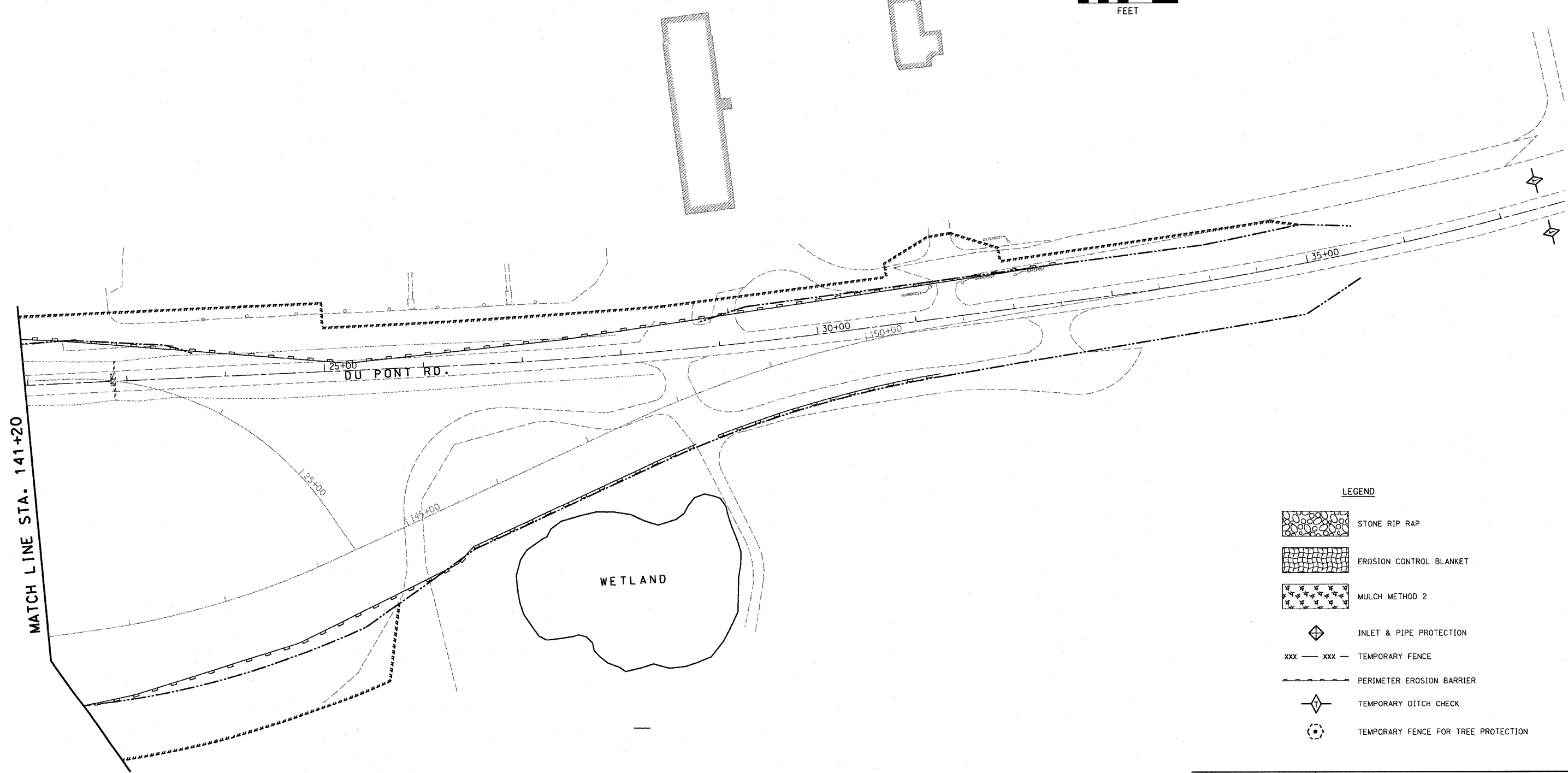
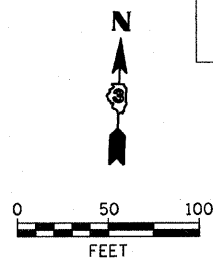












F.A.P. RTE.	SECTION	COUNTY	TOTAL SHEETS	SHEET NO.
786	(109) BR	LASALLE	351	162
STA. 61+50		TO STA. 100+00		
FED. ROAD DIST. NO.	ILLINOIS	FED. AID PROJECT		



LEGEND

-  STONE RIP RAP
-  EROSION CONTROL BLANKET
-  MULCH METHOD 2
-  INLET & PIPE PROTECTION
-  TEMPORARY FENCE
-  PERIMETER EROSION BARRIER
-  TEMPORARY DITCH CHECK
-  TEMPORARY FENCE FOR TREE PROTECTION

REVISIONS	
NAME	DATE

ILLINOIS DEPARTMENT OF TRANSPORTATION
EROSION CONTROL AND ENVIRONMENTAL PROTECTION
EXISTING CONDITIONS
IL 170 BRIDGE REPLACEMENT AT SENECA

SCALE: 1" = 50'
 DATE: OCTOBER, 2007

DRAWN BY: CJO
 CHECKED BY: JCL

PLOT DATE = 10/11/2007
 FILE NAME = 081016
 PLOT SCALE = 850/162
 USER NAME = Project