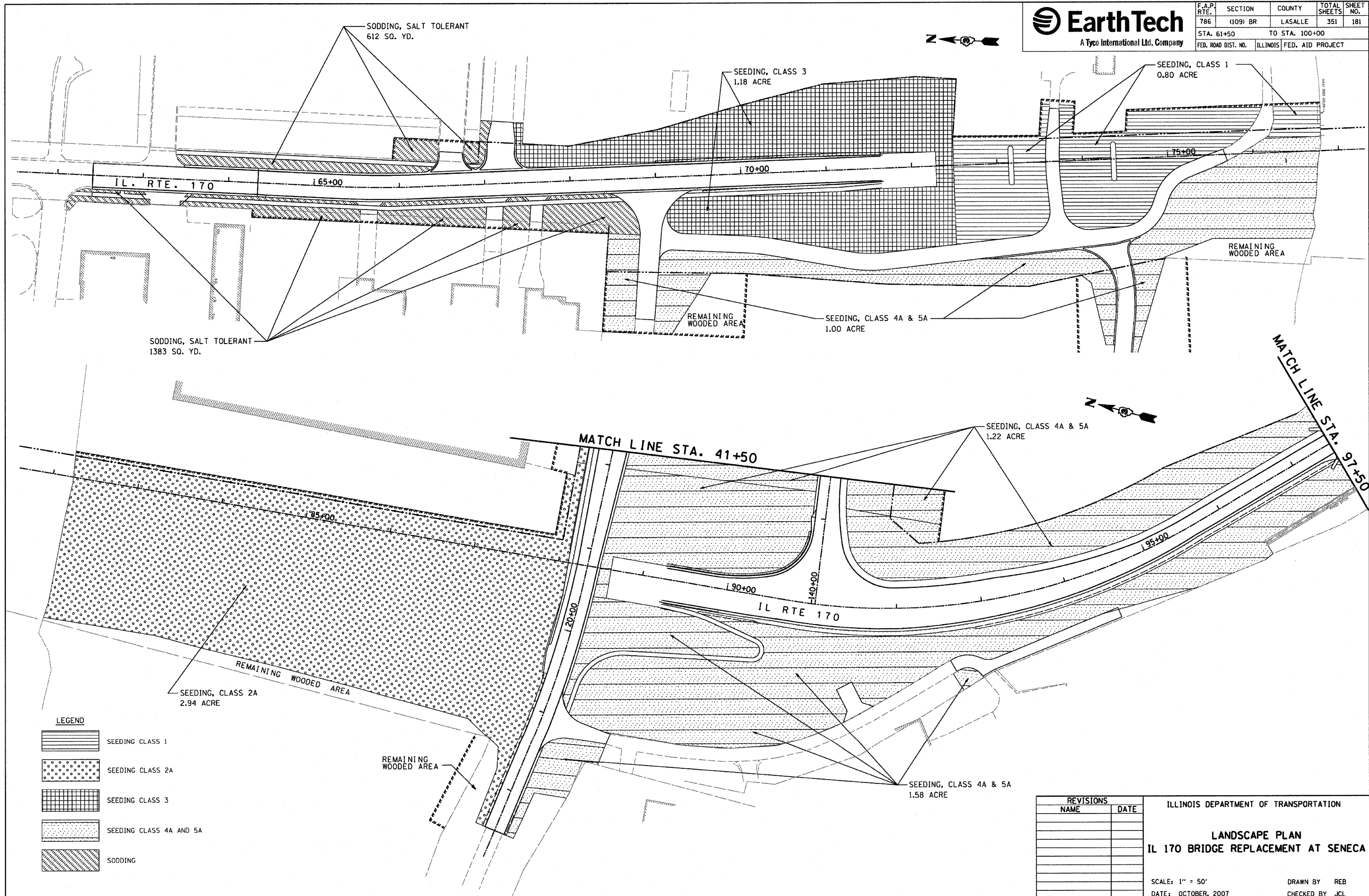





F.A.P. RTE.	SECTION	COUNTY	TOTAL SHEETS	SHEET NO.
786	(109) BR	LASALLE	351	181
STA. 61+50		TO STA. 100+00		
FED. ROAD DIST. NO.		ILLINOIS	FED. AID PROJECT	



SODDING, SALT TOLERANT
612 SQ. YD.

SEEDING, CLASS 3
1.18 ACRE

SEEDING, CLASS 1
0.80 ACRE

IL. RTE. 170

65+00

70+00

75+00

REMAINING WOODED AREA

SODDING, SALT TOLERANT
1383 SQ. YD.

REMAINING WOODED AREA

SEEDING, CLASS 4A & 5A
1.00 ACRE

MATCH LINE STA. 97+50

MATCH LINE STA. 41+50

SEEDING, CLASS 4A & 5A
1.22 ACRE

85+00

90+00

94+00

IL RTE 170

95+00






SEEDING, CLASS 2A
2.94 ACRE

REMAINING WOODED AREA

REMAINING WOODED AREA

SEEDING, CLASS 4A & 5A
1.58 ACRE

LEGEND

-  SEEDING CLASS 1
-  SEEDING CLASS 2A
-  SEEDING CLASS 3
-  SEEDING CLASS 4A AND 5A
-  SODDING

REVISIONS	
NAME	DATE

ILLINOIS DEPARTMENT OF TRANSPORTATION

LANDSCAPE PLAN

IL 170 BRIDGE REPLACEMENT AT SENECA

SCALE: 1" = 50'

DATE: OCTOBER, 2007

DRAWN BY: REB
CHECKED BY: JCL

PLOT DATE = 10/11/2007
FILE NAME = 181110
PLOT SCALE = 1/4" = 10'
USER NAME = project