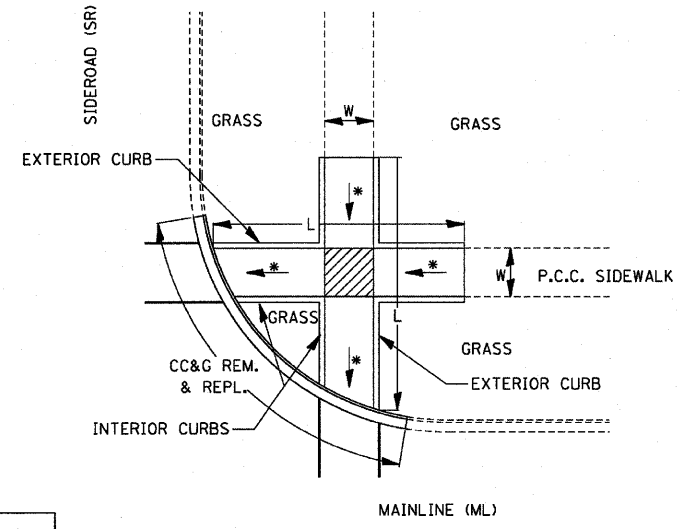


F.A.P. RTE.	SECTION	COUNTY	TOTAL SHEETS	SHEET NO.
786	(109) BR	LASALLE	351	294
STA.		TO STA.		
FED. ROAD DIST. NO.		ILLINOIS FED. AID PROJECT		

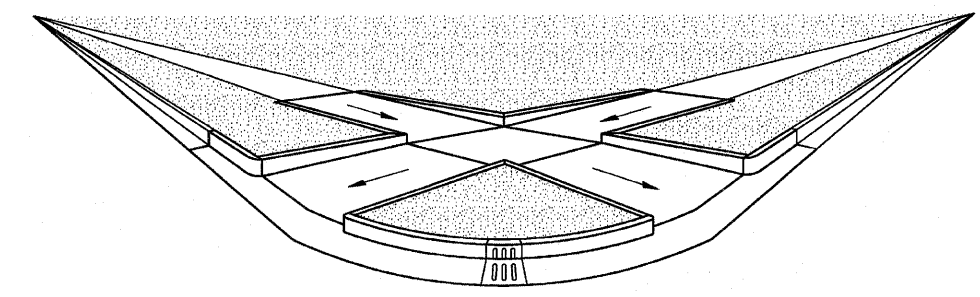


LEGEND

	SLOPE = 2%
	SLOPE = 1:12 MAX.

METHOD 2

424-10
ADA SIDEWALK
ACCESSIBILITY RAMPS

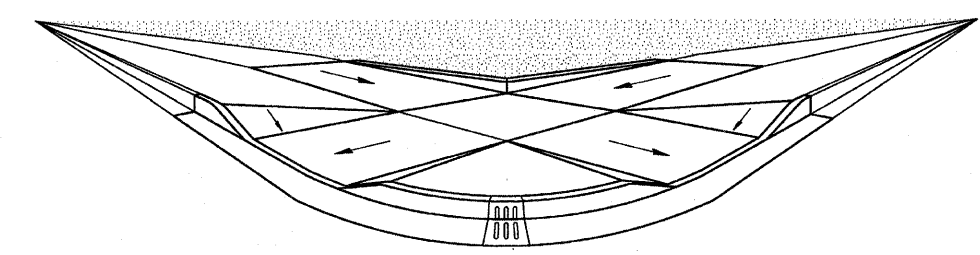


LEGEND

	GRASS
--	-------

**METHOD 2 PERSPECTIVE
WITH SIDE CURBS**

424-12
ADA SIDEWALK
ACCESSIBILITY RAMPS

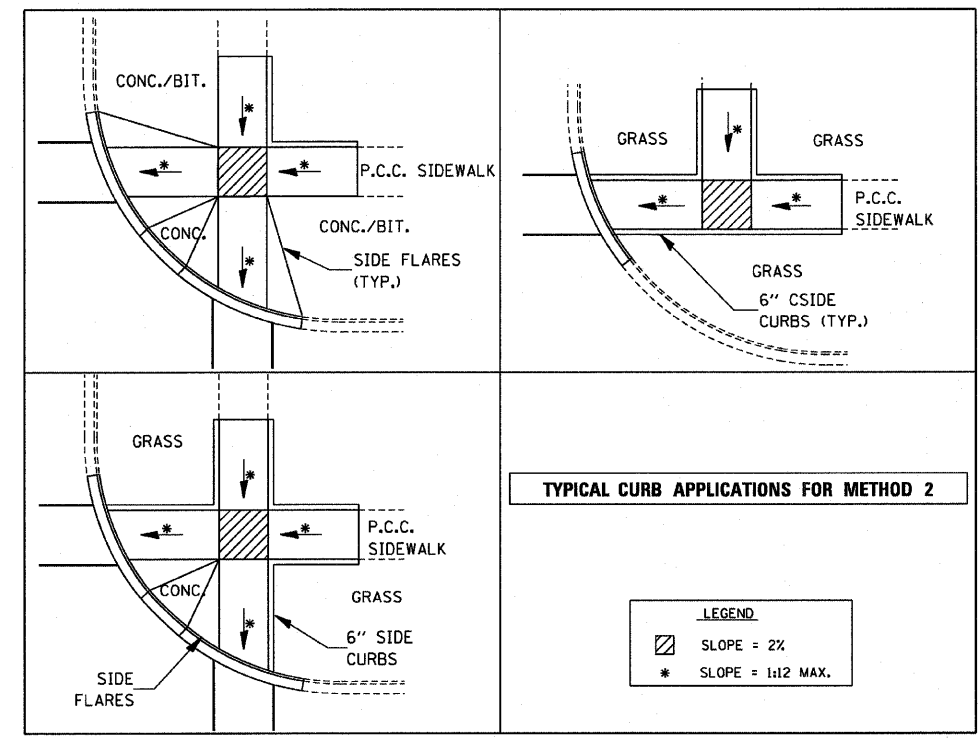


LEGEND

	GRASS
--	-------

**METHOD 2 PERSPECTIVE
WITH SIDE FLARES**

424-13
ADA SIDEWALK
ACCESSIBILITY RAMPS

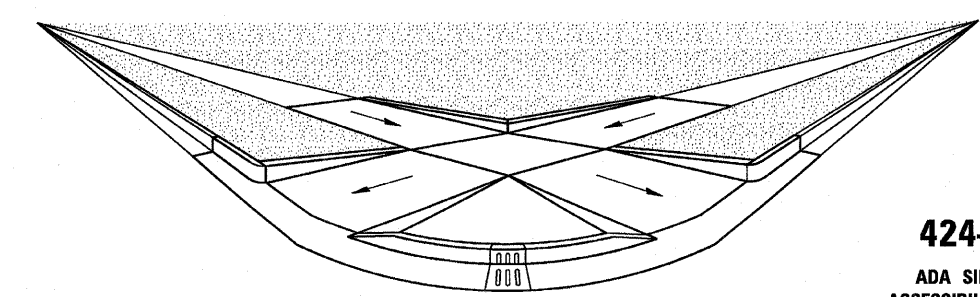


TYPICAL CURB APPLICATIONS FOR METHOD 2

LEGEND

	SLOPE = 2%
	SLOPE = 1:12 MAX.

424-11



LEGEND

	GRASS
--	-------

**METHOD 2 PERSPECTIVE
WITH SIDE CURBS AND SIDE FLARES**

424-14
ADA SIDEWALK
ACCESSIBILITY RAMPS

PLT DATE = 10/11/2007
FILE NAME = MILE1
PLOT SCALE = 1/8"=1'-0"
USER NAME = PROJECT

REVISIONS	
NAME	DATE

ILLINOIS DEPARTMENT OF TRANSPORTATION
DISTRICT 3 STANDARDS

SCALE: 1" = 20'
DATE: OCTOBER, 2007
DRAWN BY: CJO
CHECKED BY: JCL