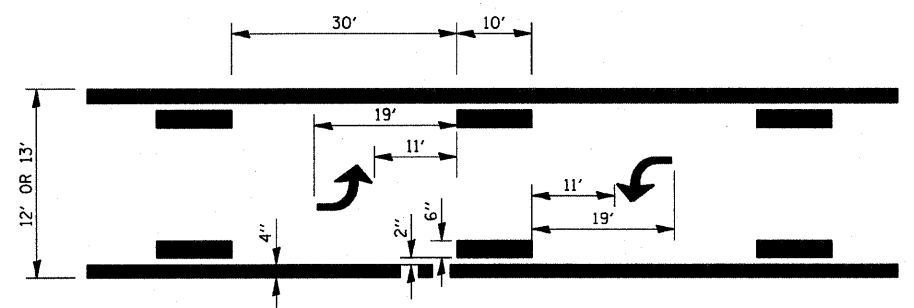
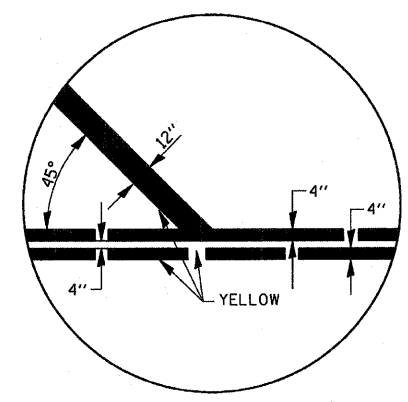


F.A.P. RTE.	SECTION	COUNTY	TOTAL SHEETS	SHEET NO.
786	(109) BR	LASALLE	351	297
STA.		TO STA.		
FED. ROAD DIST. NO.	ILLINOIS FED. AID PROJECT			

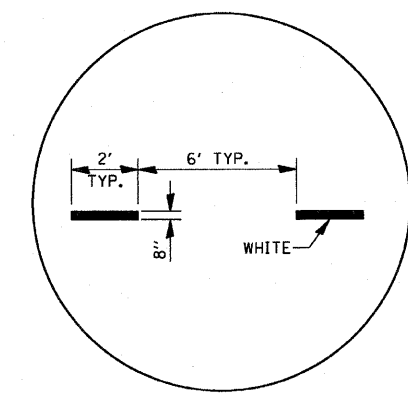


**TYPICAL APPLICATION @  
BI-DIRECTIONAL TURN LANE**

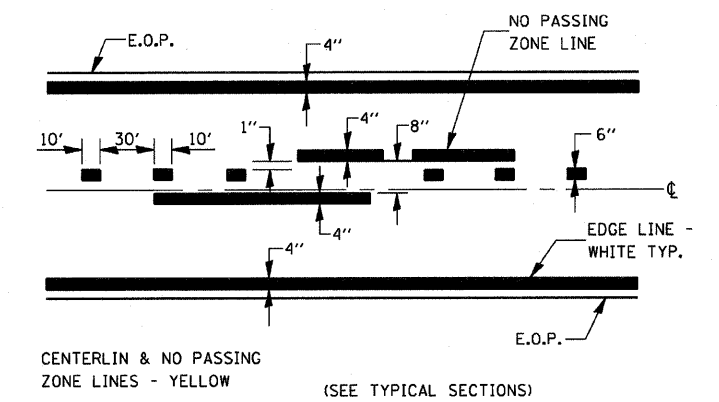
**780-2**



**780-4**

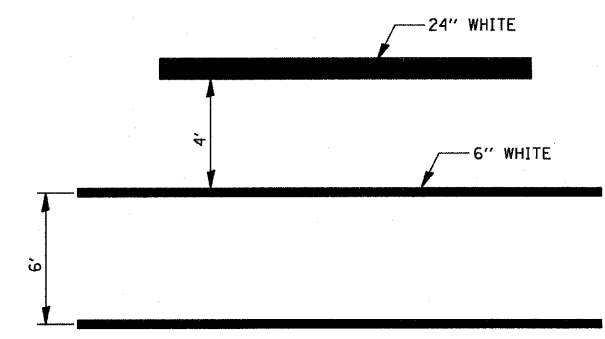


**780-5**



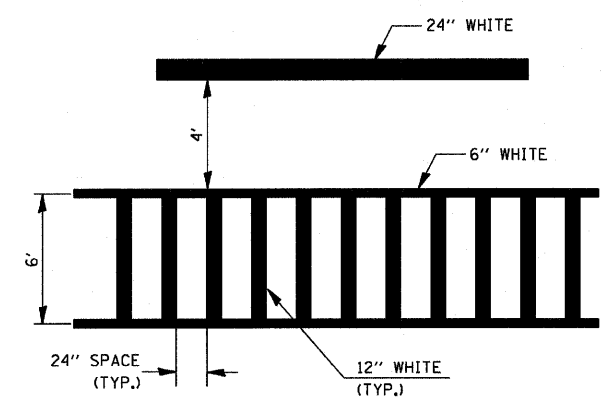
**PAVEMENT MARKING**

**780-8**



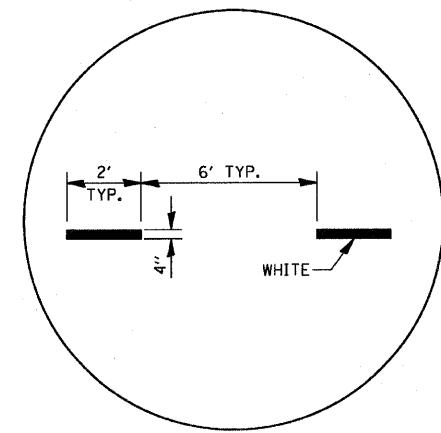
**TYPICAL SPACING DETAIL FOR  
CROSSWALKS AND STOP BARS**

**780-3  
OPTION 1**

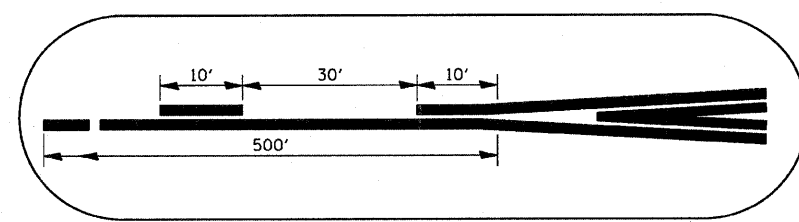


**TYPICAL SPACING DETAIL FOR  
CROSSWALKS AND STOP BARS**

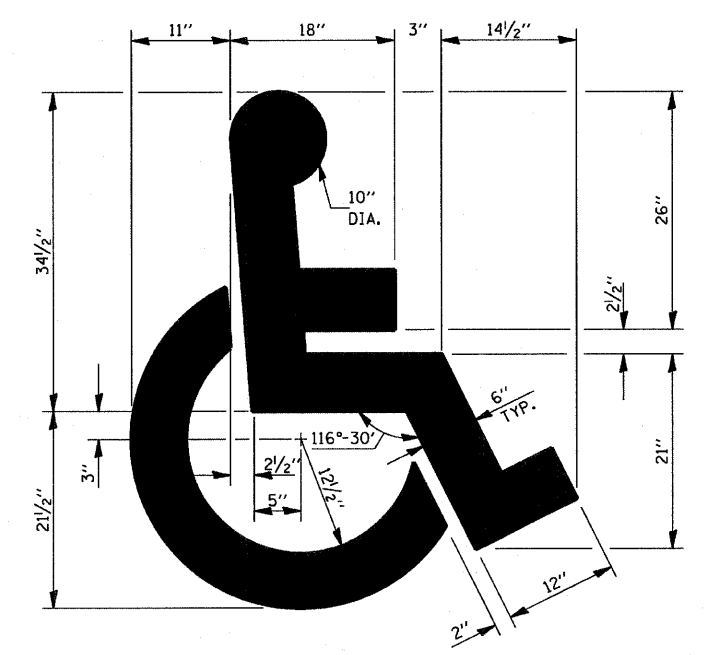
**780-3  
OPTION 2**



**780-6**



**780-7**



**TYPICAL DETAIL FOR  
PAINTING HANDICAP MARKINGS**

**780-9**

REVISIONS	
NAME	DATE

ILLINOIS DEPARTMENT OF TRANSPORTATION  
**DISTRICT 3 STANDARDS**

SCALE: 1" = 20'  
DATE: OCTOBER, 2007  
DRAWN BY: CJO  
CHECKED BY: JCL

PLOT DATE = 10/11/2007  
FILE NAME = 780-11.dwg  
PLOT SCALE = ESCALE  
USER NAME = project