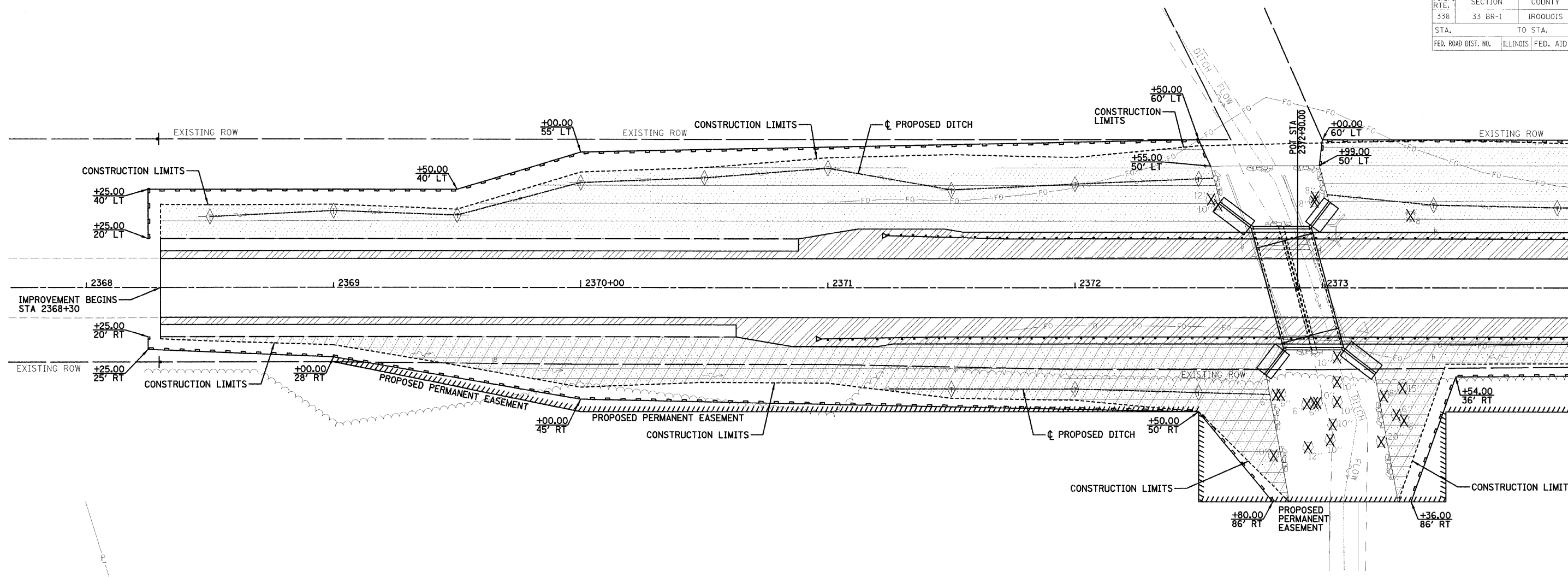
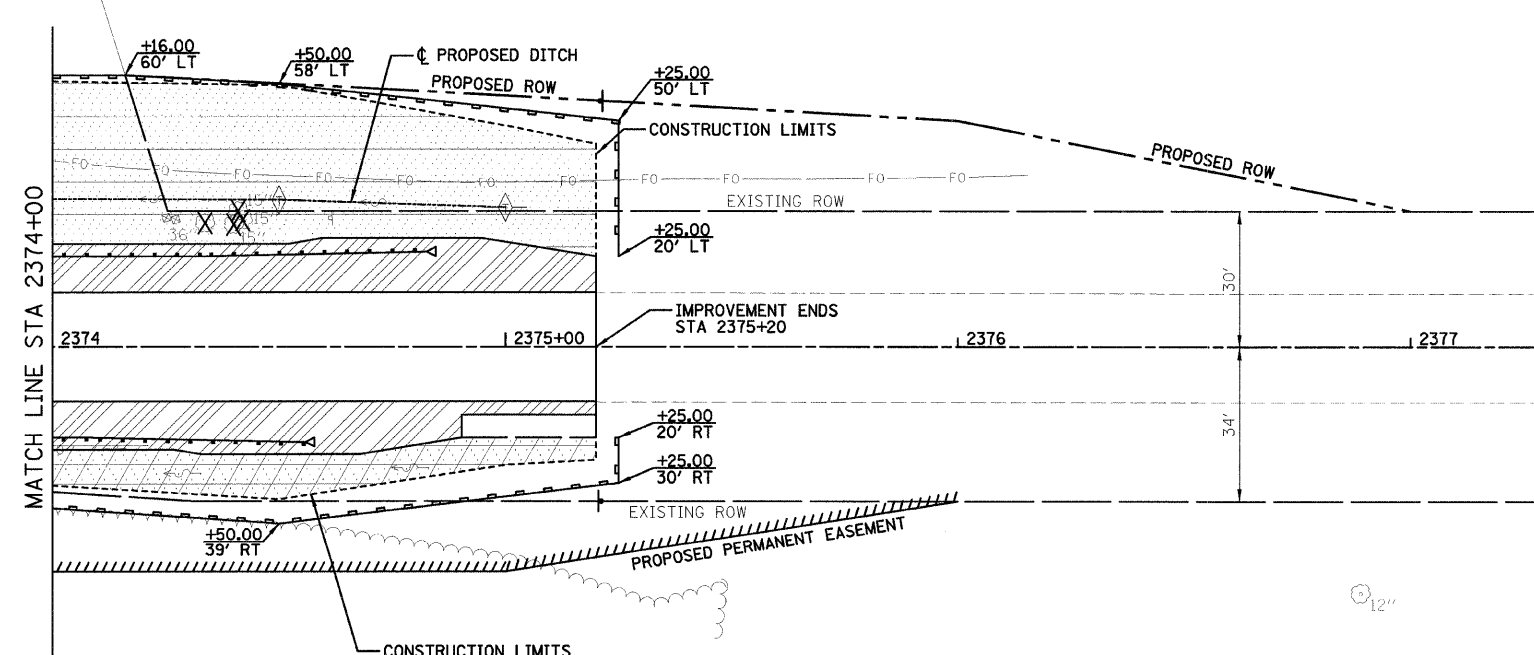


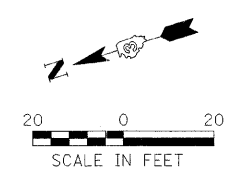
F.A.P. RTE.	SECTION	COUNTY	TOTAL SHEETS	SHEET NO.
338	33 BR-1	IROQUOIS	27	11
STA.	TO STA.			
FED. ROAD DIST. NO.	ILLINOIS	FED. AID PROJECT		



MATCH LINE STA 2374+00



LEGEND	
	TEMPORARY DITCH CHECK @ 50' SPACING
	SELECTIVE MOWING STAKE
	PERIMETER EROSION BARRIER
	TEMPORARY EROSION CONTROL SEEDING, HEAVY DUTY EROSION CONTROL BLANKET & SEEDING, CLASS 3
	TEMPORARY EROSION CONTROL SEEDING, HEAVY DUTY EROSION CONTROL BLANKET & SEEDING, CLASS 4 AND 5A
	DECIDUOUS TREE TO BE REMOVED
	EVERGREEN TREE TO BE REMOVED
	STONE RIPRAP, CLASS A4 & FILTER FABRIC



REVISIONS	
NAME	DATE

ILLINOIS DEPARTMENT OF TRANSPORTATION
 EROSION CONTROL PLAN
 F.A.P. 338 (US 45)
 OVER A DITCH
 SECTION 33 BR-1
 IROQUOIS COUNTY
 DRAWN BY: DJM
 CHECKED BY: MSW
 DATE: 12/07/07