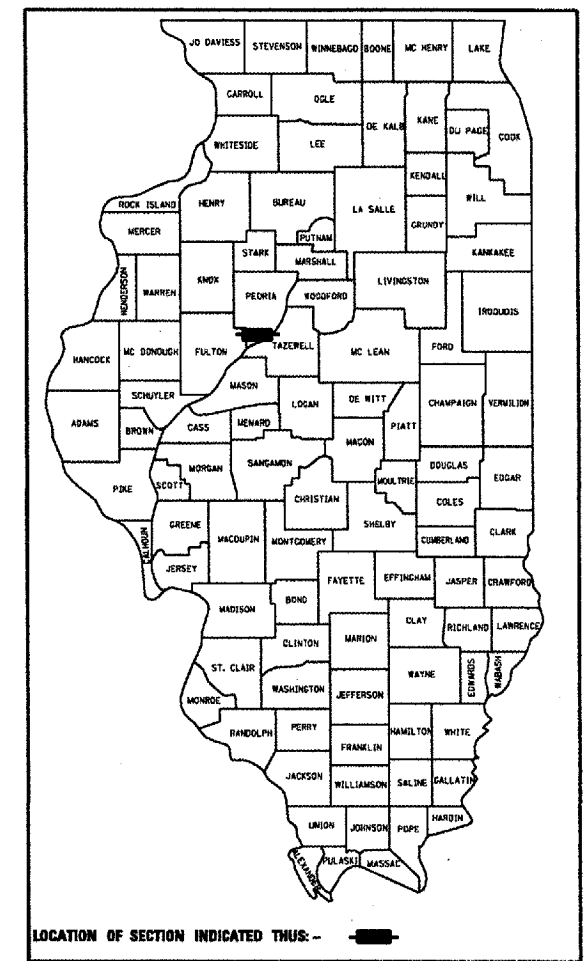


FAP RTE.	SECTION	COUNTY	TOTAL SHEETS	SHEET NO.
317	(44B)BR	PEORIA	31	1
STA. 30+095.501		TO STA. 30+215.091		
FED. ROAD DIST. NO.		ILLINOIS FED. AID PROJECT		

Contract 68217



**STATE OF ILLINOIS
DEPARTMENT OF TRANSPORTATION
DIVISION OF HIGHWAYS
PLANS FOR PROPOSED
FEDERAL AID HIGHWAY**

**SBI 9 (OLD US ROUTE 24)
AT DRY RUN CREEK**

**SECTION: (44B)BR
PEORIA COUNTY
C-94-026-02**

FOR INDEX OF SHEETS, SEE SHEET NO.2

POSTED
SPEED: 45 mph

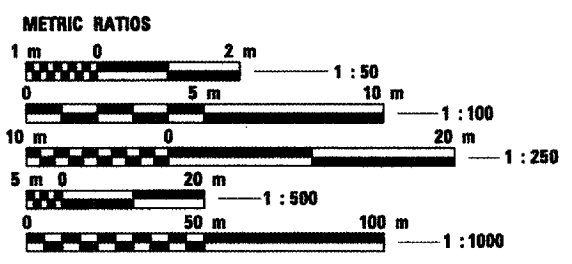
DESIGN
SPEED: 45 mph

DESIGN DESIGNATION:

Unmarked State Route
ADT < 50

PROJECT DESCRIPTION:

THIS PROJECT CONSISTS OF STRUCTURE REMOVAL
AND REPLACEMENT, APPROACH PAVEMENT,
AND DRAINAGE IMPROVEMENTS.

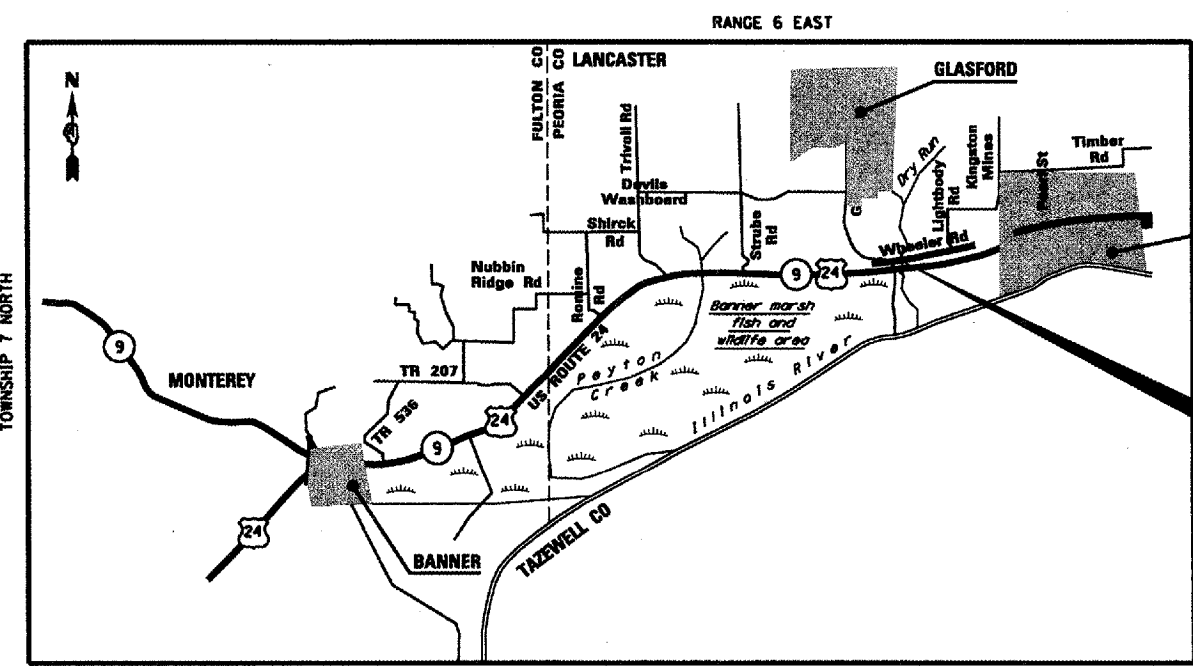


FULL SIZE PLANS HAVE BEEN PREPARED USING
STANDARD ENGINEERING SCALES, REDUCED SIZED
PLANS WILL NOT CONFORM TO STANDARD SCALES.
IN MAKING MEASUREMENTS ON REDUCED PLANS,
THE ABOVE SCALES MAY BE USED.

J.U.L.I.E.
JOINT UTILITY LOCATION INFORMATION FOR EXCAVATION
1-800-892-0123

404 /401 PERMIT REQUIRED

**CONTRACT NO. 68217
CATALOG NO. 030100-05D**



WHEELER ROAD STRUCTURE
OVER DRY RUN CREEK
REMOVE AND REPLACE
STA 30+168.363, WHEELER RD
L = 8.1 m
SN 072-2034 (NEW)
SN 072-0103 (OLD)

FOURTH PRINCIPAL MERIDIAN
MAP SCALE: 0 2000 m

NET LENGTH OF PROJECT: WHEELER ROAD = 0.120 km
GROSS LENGTH OF PROJECT: WHEELER ROAD = 0.120 km



Glenn Tredinick
DATE: SEPTEMBER 15, 2006
EXPIRES: 11-30-2007



**PRINTED BY THE AUTHORITY
OF THE STATE OF ILLINOIS**

PROJECT ENGINEER: MAUREEN ADDIS (309)-671-3454

DESIGN BY: STANLEY CONSULTANTS INC., IDOT LIAISON: DAVID LAYNE (309)671-3472