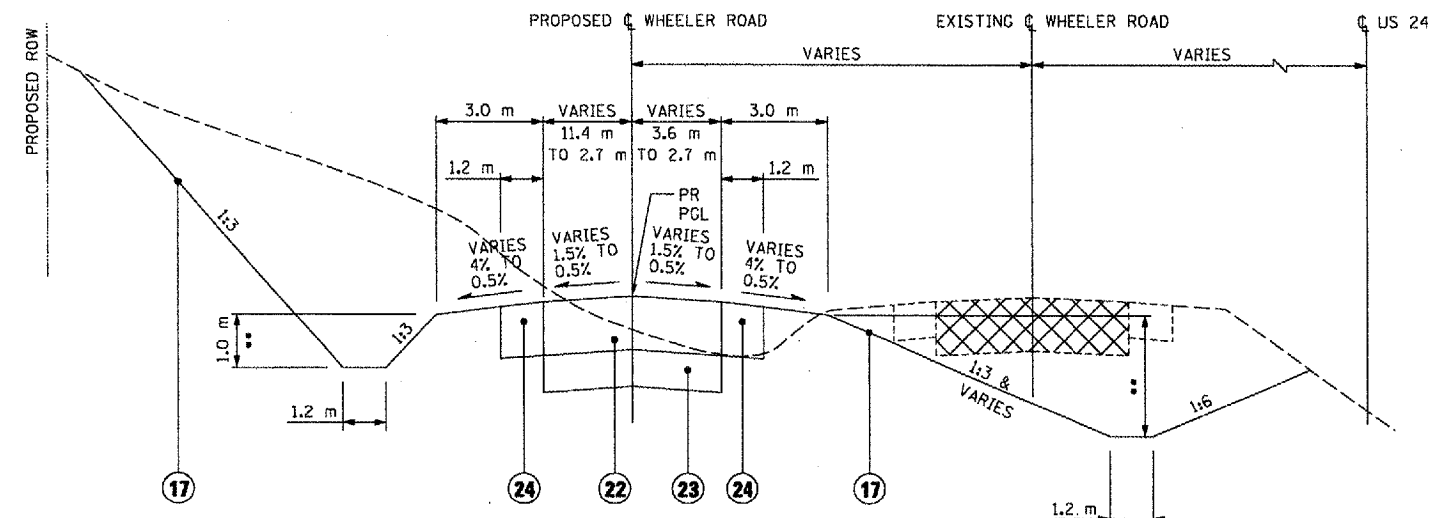
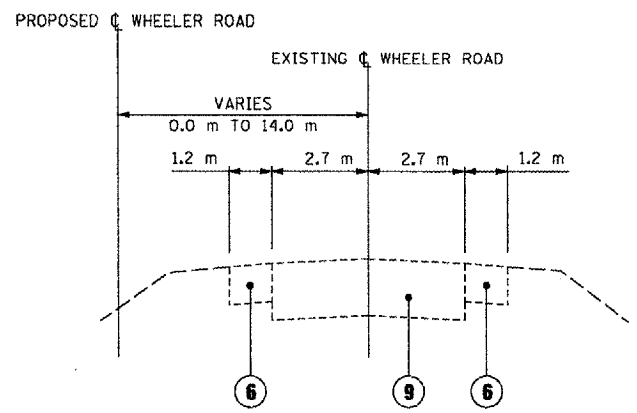


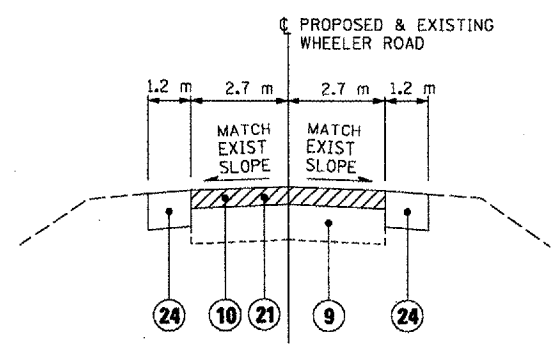
F.A.P. RTE.	SECTION	COUNTY	TOTAL SHEETS	SHEET NO.
317	44B)BR	PEORIA	29	5
STA.	TO STA.			
FED. ROAD DIST. NO.	ILLINOIS FED. AID PROJECT			
CONTRACT NO. 6B217				



PROPOSED TYPICAL SECTION
WHEELER ROAD
STA 30+004.780 TO STA 30+235.500
STA 40+026.500 TO STA 40+575.000



EXISTING TYPICAL SECTION
WHEELER ROAD



PROPOSED TYPICAL SECTION
WHEELER ROAD
WHEELER ROAD STA 30+235.500 =
US RTE 24 STA 20+567.284 TO
US RTE 24 STA 22+029.555 =
WHEELER ROAD STA 40+026.500

SEE PLAN AND PROFILE SHEETS FOR INTERSECTION AND MEDIAN CROSSOVER INFORMATION.

LEGEND

- 1 EXISTING PORTLAND CEMENT CONCRETE PAVEMENT, 250 mm
- 2 EXISTING GRANULAR SUBBASE, 150 mm
- 3 EXISTING BITUMINOUS CONCRETE SURFACE, 120 mm
- 4 POLYMERIZED BITUMINOUS CONCRETE SURFACE COURSE, SUPERPAVE, MIXTURE C, N30, 50 mm
- 5 EXISTING BITUMINOUS SHOULDERS
- 6 EXISTING AGGREGATE SHOULDERS
- 7 CONCRETE MEDIAN SURFACE, 150 mm
- 8 COMBINATION CONCRETE CURB AND GUTTER, TYPE M-15.60
- 9 EXISTING PAVEMENT
- 10 BITUMINOUS SURFACE REMOVAL, 50 mm
- 11 BITUMINOUS BASE COURSE, 230 mm
- 12 LIME MODIFIED SOIL, 300 mm
- 13 CONCRETE GUTTER, TYPE A (MODIFIED)
- 14 BITUMINOUS SURFACE REMOVAL, 75 mm
- 15 BITUMINOUS SHOULDERS, 200 mm
- 16 AGGREGATE SHOULDERS, TYPE B, 150 mm AND VARIABLE DEPTH
- 17 TOPSOIL, 100 mm
- 18 POLYMERIZED BITUMINOUS CONCRETE BINDER COURSE, SUPERPAVE, IL-25.0, N30, 57 mm
- 19 SUBBASE GRANULAR MATERIAL, TYPE C, 137 mm
- 20 COMBINATION CONCRETE CURB AND GUTTER, TYPE M-10.60
- 21 BITUMINOUS CONCRETE SURFACE COURSE, MIXTURE D, CLASS I, TYPE 2, 50 mm
- 22 BITUMINOUS CONCRETE PAVEMENT (FULL-DEPTH), TYPE 2, 200 mm (SEE NOTE 2)
- 23 SUBBASE GRANULAR MATERIAL, TYPE B, 200 mm
- 24 AGGREGATE SHOULDERS, TYPE B, 200 mm
- 25 COMBINATION CONCRETE CURB AND GUTTER, TYPE M-10.15
- 26 SUBBASE GRANULAR MATERIAL, TYPE B, 300 mm
- 27 CONCRETE MEDIAN SURFACE, 100 mm

* TYPICAL DITCH TREATMENT MAY VARY WITH CUTS AND FILLS. SEE CROSS SECTIONS.

REVISIONS		ILLINOIS DEPARTMENT OF TRANSPORTATION
NAME	DATE	
d.layne (IDOT)	11/07	<p align="center">US ROUTE 24 TYPICAL SECTIONS</p> <p>SCALE: NONE DRAWN BY: E.O. DATE: AUG 31, 2004 CHECKED BY: G.T.</p>

