

F.A.P. RTE.	SECTION	COUNTY	TOTAL SHEETS	SHEET NO.
626	(42B)	KNOX	11	1

DESIGNER: CLARK JONES  
PHONE: (309)671-3452

PROJECT ENGINEER: JIM MILLER  
PHONE: (309)671-3451

STATE OF ILLINOIS  
DEPARTMENT OF TRANSPORTATION  
DIVISION OF HIGHWAYS

**PROPOSED  
HIGHWAY PLANS**

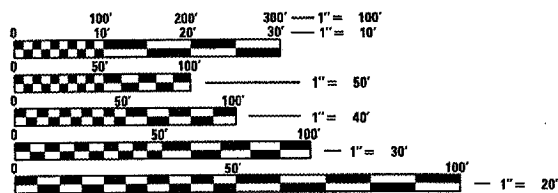
FAP 626 (IL 97)  
SECTION (42B)  
KNOX COUNTY  
C-94-004-08

**INDEX OF SHEETS:**

1. COVER SHEET
2. GENERAL NOTES
3. SUMMARY OF QUANTITIES
4. TYPICAL SECTIONS
5. SCHEDULE OF QUANTITIES
- 6-7. PLAT SHEETS
8. GENERAL LAYOUT
9. TRAFFIC CONTROL
- 10-11. GENERAL PLAN & ELEVATION, BEAM DETAILS

**STANDARDS:**

- 701001-01      701901
- 701006-02
- 701201-02

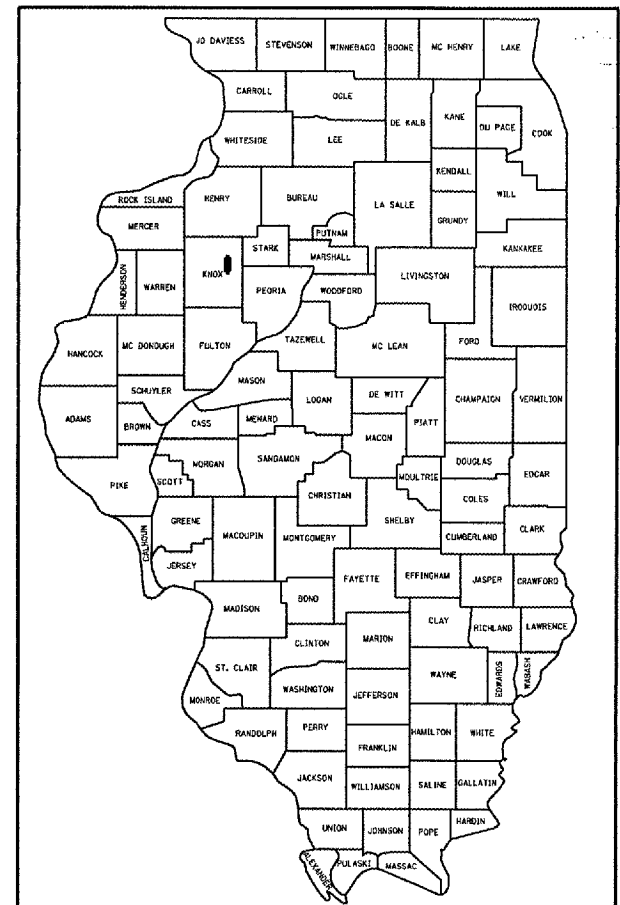


FULL SIZE PLANS HAVE BEEN PREPARED USING STANDARD ENGINEERING SCALES. REDUCED SIZED PLANS WILL NOT CONFORM TO STANDARD SCALES. IN MAKING MEASUREMENTS ON REDUCED PLANS, THE ABOVE SCALES MAY BE USED.

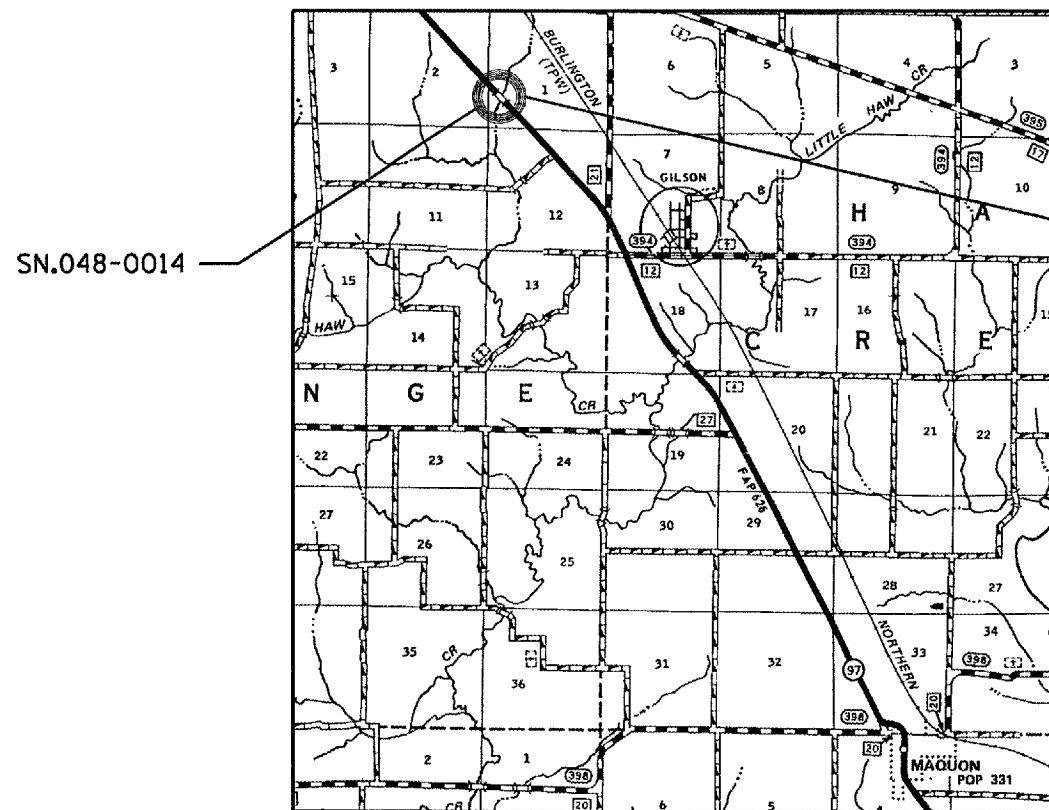
J.U.L.I.E.  
JOINT UTILITY LOCATION INFORMATION FOR EXCAVATION  
1-800-892-0123

CONTRACT NO. 68767 CAT. NO. 033616-00D

D-94-004-08



LOCATION OF SECTION INDICATED THUS: - [Symbol] -



LOCATION MAP

PROJECT CONSISTS OF BEAM BRACING OF TWO PPC BEAMS ON STRUCTURE (SN.048-0014) CARRYING IL.97 OVER HAW CREEK TRIBUTARY, 6.5 MILES N. OF MAQUON

STATE OF ILLINOIS  
DEPARTMENT OF TRANSPORTATION  
DIVISION OF HIGHWAYS

SUBMITTED DEC 11 20 07

*[Signature]*  
DEPUTY DIRECTOR OF HIGHWAYS, REGION ENGINEER

February 1, 20 08  
*[Signature]*  
ENGINEER OF DESIGN AND ENVIRONMENT

February 1, 20 08  
*[Signature]*  
DIRECTOR OF HIGHWAYS, CHIEF ENGINEER

**PRINTED BY THE AUTHORITY  
OF THE STATE OF ILLINOIS**