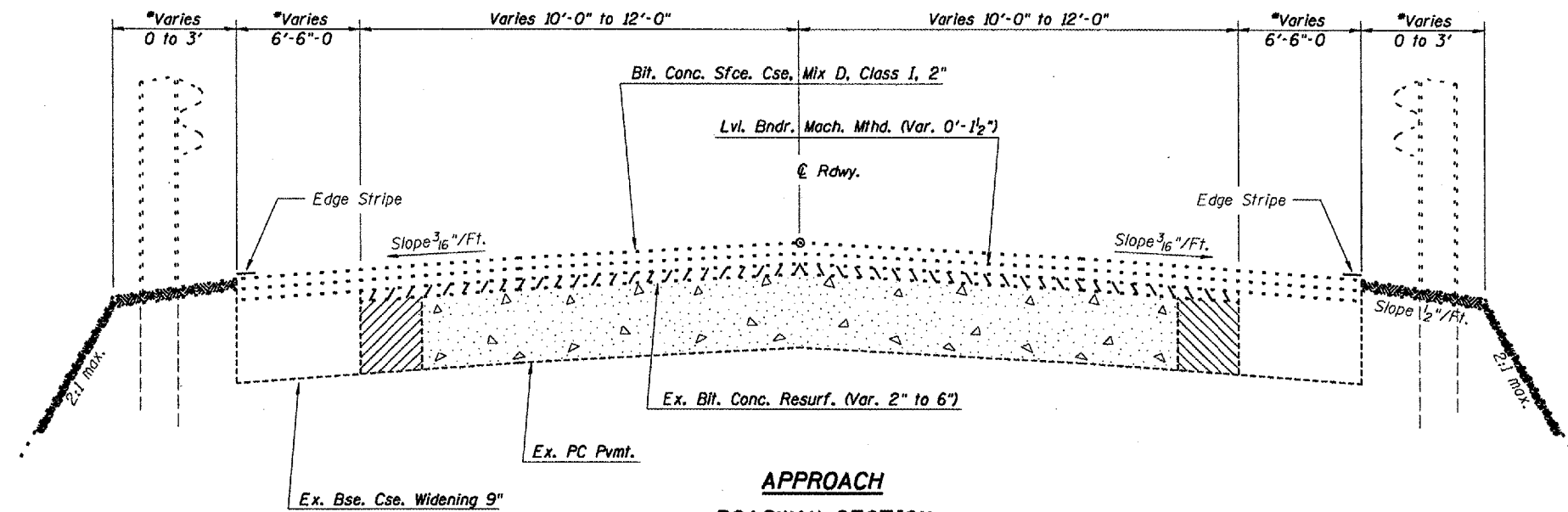
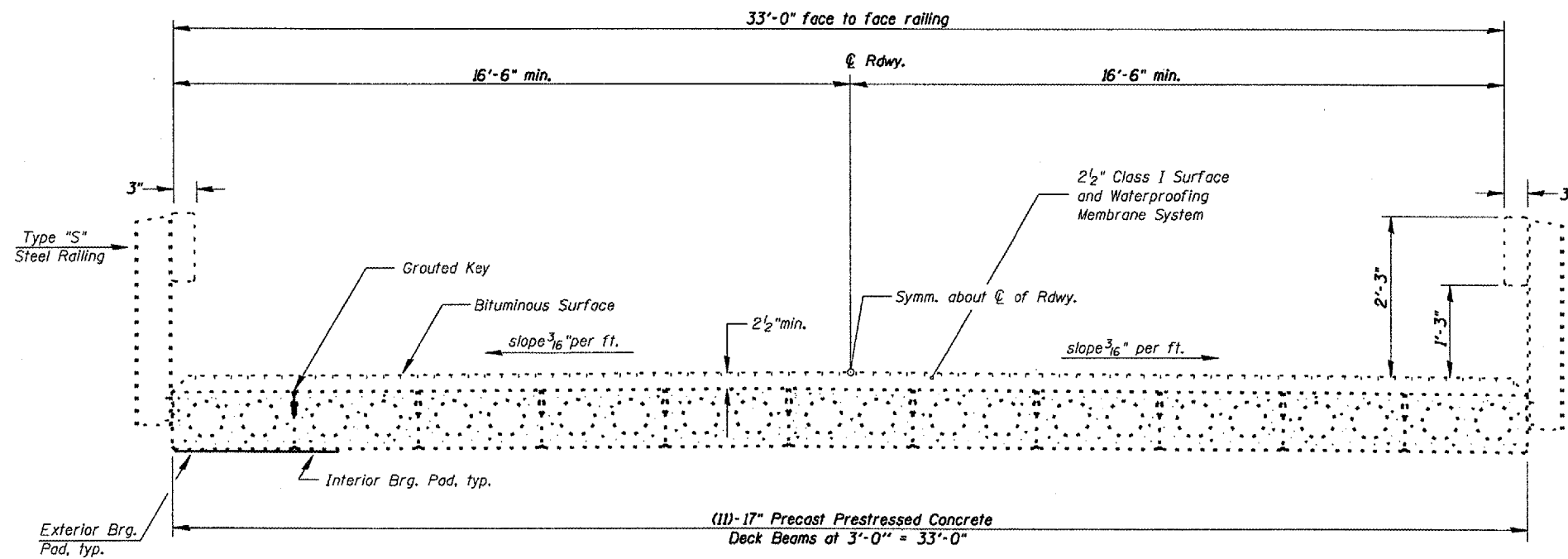


F.A.P. RTE.	SECTION	COUNTY	TOTAL SHEETS	SHEET NO.
626	(42B)	KNOX	11	4
STA. 396+95.50		TO STA. 397+28.50		
FED. ROAD DIST. NO. 4		ILLINOIS FED. AID PROJECT		

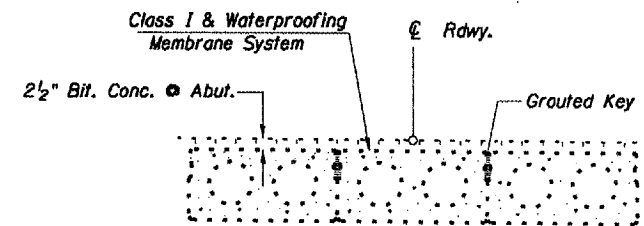


**APPROACH
ROADWAY SECTION**

Sta. 395+70 to Sta. 396+69.5 *0" to 6'-6"
Sta. 397+54.5 to Sta. 398+50 *6'-6" to 0"



BRIDGE CROSS SECTION



**CLASS I DETAIL &
WATERPROOFING TREATMENT**

SN.048-0014 IL.97
over HAW CRK.
Sta. 397+12.00

REVISIONS	
NAME	DATE

ILLINOIS DEPARTMENT OF TRANSPORTATION

TYPICAL SECTIONS

SCALE: VERT. DATE 08-15-2007
HORIZ. DRAWN BY CEJ

CHECKED BY

PLOT DATE: 08-15-07
 FILE NAME: I:\E\I\93\UGENORR\FAST\DR\PL\HS\SDU001\BRIDGE\CONTR\AS\TA\EMERGENCY\PC\CLASS\TYP\AS\68767_SNA\93-0014_1L\97overHawCrk.dgn
 PLOT SCALE: AS SHOWN
 REFERENCE: SEE PLAN