

| F.A.P. RTE. | SECTION | COUNTY | TOTAL SHEETS | SHEET NO. |
|-------------|---------|--------|--------------|-----------|
| 749 | (9BR)BR | EDGAR | 31 | 1 |

STATE OF ILLINOIS
DEPARTMENT OF TRANSPORTATION
DIVISION OF HIGHWAYS

**PROPOSED
HIGHWAY PLANS**

FAP ROUTE 749 (IL ROUTE 133)

SECTION (9BR)BR

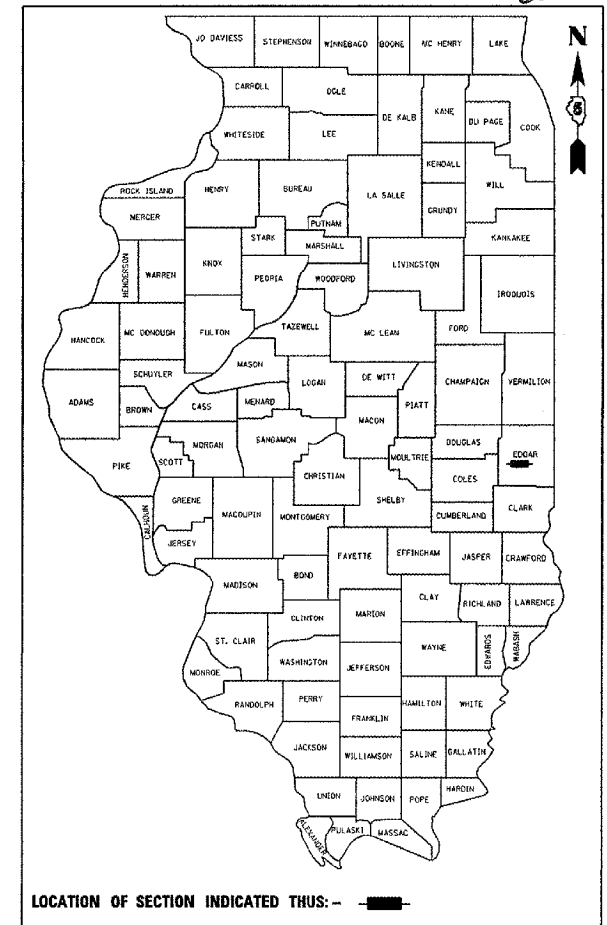
PROJECT BHF-0749(021)

EDGAR COUNTY

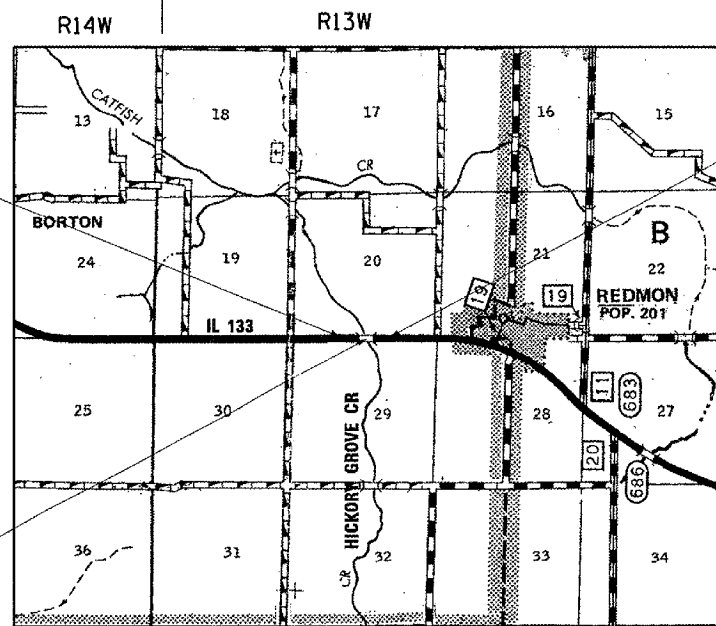
C-95-033-04

**BRIDGE SUPERSTRUCTURE REPLACEMENT
HICKORY GROVE CREEK 1 MILE WEST OF REDMON**

FOR INDEX OF SHEETS, SEE SHEET NO. 2
FOR SUMMARY OF QUANTITIES, SEE SHEET NO. 3



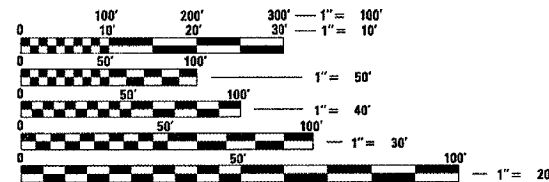
LOCATION OF SECTION INDICATED THUS: - ■ -



SECTION (9BR)BR
PROJECT BEGINS
Sta 159+00.00

SECTION (9BR)BR
PROJECT ENDS
Sta 162+25.00

S.N. 023-0015
Sta 159+99.25
147'-0" BK. TO BK. ABUT.
32'-0" OUT TO OUT
25° RT SKEW



FULL SIZE PLANS HAVE BEEN PREPARED USING STANDARD
ENGINEERING SCALES. REDUCED SIZED PLANS WILL NOT
CONFORM TO STANDARD SCALES. IN MAKING MEASUREMENTS
ON REDUCED PLANS, THE ABOVE SCALES MAY BE USED.

J.U.L.I.E.
JOINT UTILITY LOCATION INFORMATION FOR EXCAVATION
1-800-892-0123

CONTRACT NO. 70389

STATE OF ILLINOIS
DEPARTMENT OF TRANSPORTATION
DIVISION OF HIGHWAYS

SUBMITTED *DEC 20 2007*

[Signature]
DEPUTY DIRECTOR OF HIGHWAYS, REGION ENGINEER

February 1, 2008
Eric E. Harn
INTERIM ENGINEER OF DESIGN AND ENVIRONMENT

February 1, 2008
Christine M. Reed
DIRECTOR OF HIGHWAYS, CHIEF ENGINEER

**PRINTED BY THE AUTHORITY
OF THE STATE OF ILLINOIS**

BLANK, WESSELINK, COOK & ASSOCIATES
ENGINEERS - CONSULTANTS
DECATUR, ILLINOIS



Charles W. Guthrie, Jr.
CHARLES W. GUTHRIE, JR., P.E.
DATE *August 29 2007*
EXPIRES NOVEMBER 30, 2007



GROSS LENGTH OF PROJECT = 425 FEET = 0.080 MILES

ADT = 1600 (2006)

PROJECT ENGINEER: KENSIL GARNETT (217)465-4181
CONSULTANT LIAISON: NANCY FASIG