

F.A. RTE.	SECTION	COUNTY	TOTAL SHEETS	SHEET NO.
*	**	***	20	1

- * - VARIOUS
- ** - D-6 SIGNING & STRIPING 2008
- *** - ADAMS, BROWN, CASS, CHRISTIAN, HANCOCK, LOGAN, MACOUPIN, MASON, MONTGOMERY, MORGAN, PIKE, SANGAMON, SCHUYLER & SCOTT.

D-96-121-07

STATE OF ILLINOIS
DEPARTMENT OF TRANSPORTATION
DIVISION OF HIGHWAYS

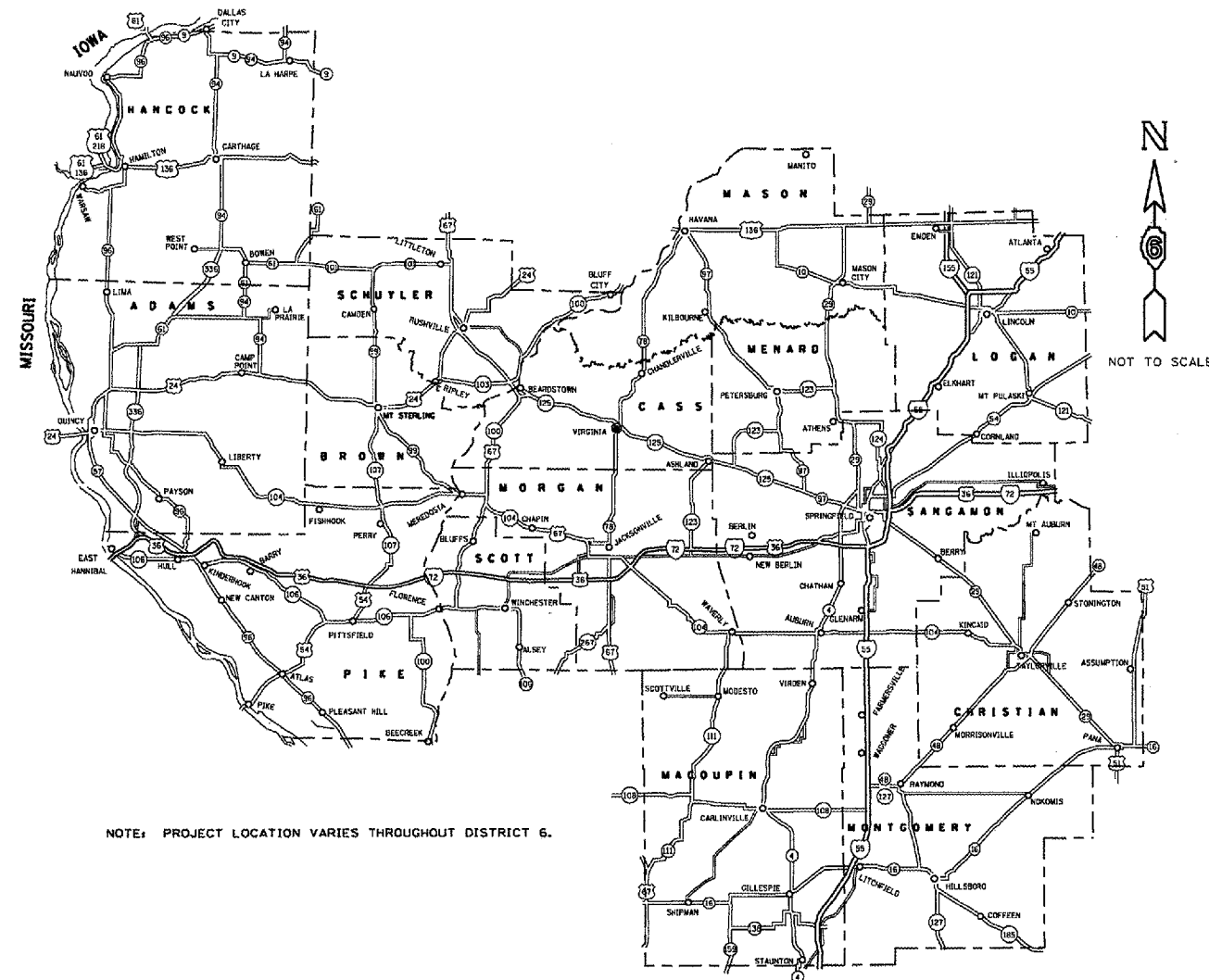
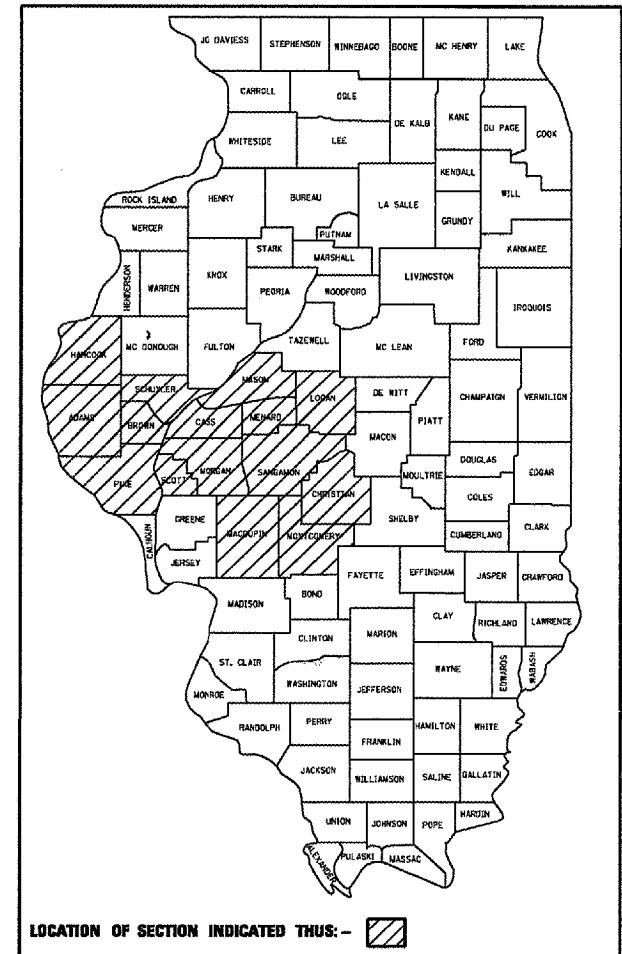
PROPOSED
HIGHWAY PLANS

VARIOUS ROUTES
SECTION D-6 SIGNING & STRIPING 2008
PROJECT: ACHSIP-000S(550)
VARIOUS COUNTIES
C-96-121-07

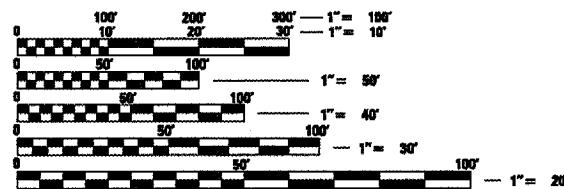
INDEX OF SHEETS

- 1. COVER SHEET
- 2. GENERAL NOTES
- 3. SUMMARY OF QUANTITIES
- 4-9. SCHEDULES
- 10-11. LOCATION DETAILS
- 12-13. SIGNING AND STRIPING DETAILS
- 14-20. SIGN DETAILS

FOR LIST OF STANDARDS, SEE SHEET NO. 2



NOTE: PROJECT LOCATION VARIES THROUGHOUT DISTRICT 6.



FULL SIZE PLANS HAVE BEEN PREPARED USING STANDARD ENGINEERING SCALES. REDUCED SIZED PLANS WILL NOT CONFORM TO STANDARD SCALES. IN MAKING MEASUREMENTS ON REDUCED PLANS, THE ABOVE SCALES MAY BE USED.

J.U.L.I.E.
 JOINT UTILITY LOCATION INFORMATION FOR EXCAVATION
 1-800-892-0123

CONTRACT NO. 72B42

STATE OF ILLINOIS
 DEPARTMENT OF TRANSPORTATION
 DIVISION OF HIGHWAYS

SUBMITTED Aug 23, 2007
[Signature]
 DEPUTY DIRECTOR OF HIGHWAYS, REGION ENGINEER

October 12, 2007
[Signature]
 INTERIM ENGINEER OF DESIGN AND ENVIRONMENT

October 12, 2007
[Signature]
 DIRECTOR OF HIGHWAYS, CHIEF ENGINEER

PRINTED BY THE AUTHORITY
OF THE STATE OF ILLINOIS

PROJECT ENGINEER JOHN NEGANARD 217-782-8880
 SQUAD LEADER BRIAN GALLOWAY 217-557-7897

F.A. RTE.	SECTION	COUNTY	TOTAL SHEETS	SHEET NO.
*	**	***	20	2

STA. _____ TO STA. _____

FED. ROAD DIST. NO. _____ ILLINOIS FED. AID PROJECT

- * - VARIOUS
- ** - D-6 SIGNING & STRIPING 2008
- *** - ADAMS, BROWN, CASS, CHRISTIAN, HANCOCK, LOGAN, MACOUPIP, MASON, MONTGOMERY, MORGAN, PIKE, SANGAMON, SCHUYLER & SCOTT.

INDEX OF SHEETS:

1. COVER SHEET
2. GENERAL NOTES
3. SUMMARY OF QUANTITIES
- 4-9. SCHEDULES
- 10-11. LOCATION DETAILS
- 12-13. SIGNING AND STRIPING DETAILS
- 14-20. SIGN DETAILS

LIST OF STANDARDS:

701001-01	702001-06
701006-02	720001
701011-01	720006-01
701301-02	728001
701311-02	780001-01

GENERAL NOTES:

1. ANY REFERENCE TO THE STANDARDS THROUGHOUT THE PLANS SHALL BE INTERPRETED TO BE THE LATEST STANDARDS OF THE DEPARTMENT AS INCLUDED IN THE PLANS.
2. THE CONTRACTOR IS RESPONSIBLE FOR CONTACTING J.U.L.I.E. A MINIMUM OF 48 HOURS PRIOR TO COMMENCING WORK - (800) 892-0123.
3. THE CONTRACTOR WILL BE REQUIRED TO CONTACT THE OPERATIONS ENGINEER (217) 782-7314 AT LEAST 72 HOURS PRIOR TO DRIVING ANY POSTS TO MAKE SURE STATE OWNED UTILITIES ARE NOT IN THE WAY.
4. THE CONTRACTOR WILL BE REQUIRED TO REPAIR ANY AREAS OF TURF THAT ARE DAMAGED DURING THE EXECUTION OF THIS CONTRACT. THIS WORK WILL NOT BE MEASURED FOR PAYMENT AND WILL BE CONSIDERED INCIDENTAL TO THE CONTRACT.
5. ALL SIGNS SHALL HAVE A PRELIMINARY LAYOUT. SIGN POSTS SHALL BE ADJUSTED SO AS TO MISS ANY SHOULDER DRAINS, INLETS, PIPE CULVERTS, STORM SEWER OR ANY OTHER HAZARD THAT MAY INTERFERE WITH CONSTRUCTION.
6. CHEVRONS SHALL BE PLACED AT APPROXIMATELY 120 FT SPACING AND SHALL BEGIN AT OR NEAR THE PC OF THE CURVE.
7. SIGNS TO BE REMOVED AND ALL HARDWARE FROM SIGN REMOVAL AND SIGN RELOCATION SHALL BECOME PROPERTY OF THE CONTRACTOR.

DISTRICT SIX	
EXAMINED	August 21 20 07
<i>Ronnie Hoare</i>	
OPERATIONS ENGINEER	

EXAMINED	Aug 16 20 07
<i>W. B. [Signature]</i>	
PROGRAM IMPLEMENTATION ENGINEER	
EXAMINED	Aug 22 20 07
<i>[Signature]</i>	
PROGRAM DEVELOPMENT ENGINEER	

REVISIONS	
NAME	DATE

ILLINOIS DEPARTMENT OF TRANSPORTATION

GENERAL NOTES

VARIOUS ROUTES
SECTION D-6 SIGNING & STRIPING
VARIOUS COUNTIES

* - VARIOUS
 ** - D-6 SIGNING & STRIPING 2008
 *** - ADAMS, BROWN, CASS, CHRISTIAN,
 HANCOCK, LOGAN, MACOUPIN, MASON,
 MONTGOMERY, MORGAN, PIKE, SANGAMON,
 SCHUYLER & SCOTT.

F.A. RTE.	SECTION	COUNTY	TOTAL SHEETS	SHEET NO.
*	**	***	20	5

STA. _____ TO STA. _____
 FED. ROAD DIST. NO. _____ ILLINOIS FED. AID PROJECT

SIGNAGE SCHEDULE

LOCATION	ROUTE	COUNTY	DESCRIPTION OF LOCATION	SIDE	FACING	MUTCD SIGN #	SIGN SIZE		SIGN PANEL TYPE 1	SIGN PANEL TYPE 2	OBJECT MARKER TYPE 1	OBJECT MARKER TYPE 3	MESSAGE	NUMBER OF POSTS	TELESCOPING STEEL SIGN SUPPORT (FT)
							WIDTH (INCHES)	HEIGHT (INCHES)							
20	US 136	MASON	ON STRUCTURE JUST WEST OF INTERSECTION WITH IL 78 IN HAVANA	SOUTH	WEST	W3-3	30	30	6.3	--	--	--	SIGNAL AHEAD SYMBOL	F	--
21	NOKOMIS RD	MONTGOMERY	INTERSECTION WITH IL 127 SOUTH OF RAYMOND	SOUTH	EAST	W3-1A	30	30	6.3	--	--	--	STOP AHEAD SYMBOL	1	19.0
21	NOKOMIS RD	MONTGOMERY	INTERSECTION WITH IL 127 SOUTH OF RAYMOND	SOUTH	EAST	R1-1	36	36	--	9.0	--	--	STOP	1	19.8
22	IL 104	MORGAN	REES STATION - APPROX. 2.0 MI. NW OF FRANKLIN	NORTH	EAST	W1-10R	36	36	--	9.0	--	--	COMBINATION HORIZONTAL ALIGNMENT (RT)/SIDEROAD (LT)	B	--
22	IL 104	MORGAN	RAILROAD VIADUCT AT REES STATION - NORTHEAST QUADRANT	EAST	NORTH	OM-3L	12	36	--	--	--	3.0	STRIPED OBJECT MARKER	4	56.0
22	IL 104	MORGAN	RAILROAD VIADUCT AT REES STATION - NORTHWEST QUADRANT	WEST	NORTH	OM-3R	12	36	--	--	--	2.0	STRIPED OBJECT MARKER	4	56.0
22	IL 104	MORGAN	RAILROAD VIADUCT AT REES STATION - SOUTHEAST QUADRANT	EAST	SOUTH	OM-3R	12	36	--	--	--	2.0	STRIPED OBJECT MARKER	4	56.0
22	IL 104	MORGAN	RAILROAD VIADUCT AT REES STATION - SOUTHWEST QUADRANT	WEST	SOUTH	OM-3L	12	36	--	--	--	3.0	STRIPED OBJECT MARKER	4	56.0
22	IL 104	MORGAN	CURVE AT REES STATION/DAHMAN RD	SOUTH	EAST	W1-8	18	24	15.0	--	--	--	CHEVRON	5	65.0
22	IL 104	MORGAN	CURVE AT REES STATION/DAHMAN RD	SOUTH	WEST	W1-8	18	24	15.0	--	--	--	CHEVRON	5	65.0
22	IL 104	MORGAN	REES STATION - JUST WEST OF REES STATION/DAHMAN RD	SOUTH	WEST	W1-10L	36	36	--	9.0	--	--	COMBINATION HORIZONTAL ALIGNMENT (LT)/SIDEROAD (RT)	B	--
22	IL 104	MORGAN	CURVE JUST WEST OF REES STATION/DAHMAN RD	NORTH	EAST	W1-8	18	24	30.0	--	--	--	CHEVRON	10	130.0
22	IL 104	MORGAN	CURVE JUST WEST OF REES STATION/DAHMAN RD	NORTH	WEST	W1-8	18	24	30.0	--	--	--	CHEVRON	10	130.0
23	IL 78	MORGAN	IL 104/OLD US 67	NORTH	EAST	W1-8	18	24	15.0	--	--	--	CHEVRON	5	65.0
24	US 67 SB	MORGAN	AT IL 78 EXIT - ADVISORY SPEED LIMIT	WEST	NORTH	W13-3	30	30	6.3	--	--	--	ADVISORY RAMP SPEED (35 MPH)	F	--
24	US 67 SB	MORGAN	AT IL 78 EXIT - SECOND CURVE INTO RAMP	WEST	NORTH	W1-8	18	24	12.0	--	--	--	CHEVRON	4	52.0
25	IL 78 SB	MORGAN	AT INDIAN CREEK (APPROX. MILE MARKER 11.2)	EAST	NORTH	W1-8	18	24	12.0	--	--	--	CHEVRON	4	52.0
26	IL 96	PIKE	110TH AVE.	EAST	SOUTH	W2-2L	30	30	6.3	--	--	--	SIDE ROAD SYMBOL 90 DEG. LT	1	9.5
26	IL 96	PIKE	120TH AVE.	EAST	SOUTH	W2-1100R	30	30	6.3	--	--	--	OFFSET SIDEROADS	1	19.0
26	IL 96	PIKE	120TH AVE.	WEST	NORTH	W2-1100R	30	30	6.3	--	--	--	OFFSET SIDEROADS	1	19.0
26	IL 96	PIKE	355TH ST.	EAST	SOUTH	W2-2L	30	30	6.3	--	--	--	SIDE ROAD SYMBOL 90 DEG. LT	1	19.0
26	IL 96	PIKE	135TH LN.	EAST	SOUTH	W2-2L	30	30	6.3	--	--	--	SIDE ROAD SYMBOL 90 DEG. LT	1	19.0
26	IL 96	PIKE	135TH LN.	WEST	NORTH	W2-2R	30	30	6.3	--	--	--	SIDE ROAD SYMBOL 90 DEG. RT	1	19.0
26	IL 96	PIKE	342ND ST.	EAST	SOUTH	W2-2R	30	30	6.3	--	--	--	SIDE ROAD SYMBOL 90 DEG. RT	1	19.0
26	IL 96	PIKE	342ND ST.	WEST	NORTH	W2-2L	30	30	6.3	--	--	--	SIDE ROAD SYMBOL 90 DEG. LT	1	19.0
26	IL 96	PIKE	344TH ST.	EAST	SOUTH	W2-2L	30	30	6.3	--	--	--	SIDE ROAD SYMBOL 90 DEG. LT	1	19.0
26	IL 96	PIKE	344TH ST.	WEST	NORTH	W2-2R	30	30	6.3	--	--	--	SIDE ROAD SYMBOL 90 DEG. RT	1	19.0
26	IL 96	PIKE	332ND ST.	EAST	SOUTH	W2-2R	30	30	6.3	--	--	--	SIDE ROAD SYMBOL 90 DEG. RT	1	19.0
26	IL 96	PIKE	332ND ST.	WEST	NORTH	W2-2L	30	30	6.3	--	--	--	SIDE ROAD SYMBOL 90 DEG. LT	1	19.0
26	IL 96	PIKE	315TH ST.	EAST	SOUTH	W2-2L	30	30	6.3	--	--	--	SIDE ROAD SYMBOL 90 DEG. LT	1	19.0
26	IL 96	PIKE	315TH ST.	WEST	NORTH	W2-2R	30	30	6.3	--	--	--	SIDE ROAD SYMBOL 90 DEG. RT	1	19.0
26	IL 96	PIKE	166TH AVE.	EAST	SOUTH	W2-2R	30	30	6.3	--	--	--	SIDE ROAD SYMBOL 90 DEG. RT	1	19.0
26	IL 96	PIKE	166TH AVE.	WEST	NORTH	W2-2L	30	30	6.3	--	--	--	SIDE ROAD SYMBOL 90 DEG. LT	1	19.0
26	IL 96	PIKE	310TH ST.	EAST	SOUTH	W2-2L	30	30	6.3	--	--	--	SIDE ROAD SYMBOL 90 DEG. LT	1	19.0
26	IL 96	PIKE	310TH ST.	WEST	NORTH	W2-2R	30	30	6.3	--	--	--	SIDE ROAD SYMBOL 90 DEG. RT	1	19.0
26	IL 96	PIKE	AMBROSIA HOLLOW RD.	EAST	SOUTH	W2-2R	30	30	6.3	--	--	--	SIDE ROAD SYMBOL 90 DEG. RT	1	19.0
26	IL 96	PIKE	AMBROSIA HOLLOW RD.	WEST	NORTH	W2-2L	30	30	6.3	--	--	--	SIDE ROAD SYMBOL 90 DEG. LT	1	19.0
26	IL 96	PIKE	285TH ST.	EAST	SOUTH	W2-2L	30	30	6.3	--	--	--	SIDE ROAD SYMBOL 90 DEG. LT	1	19.0
26	IL 96	PIKE	285TH ST.	WEST	NORTH	W2-2R	30	30	6.3	--	--	--	SIDE ROAD SYMBOL 90 DEG. RT	1	19.0
26	IL 96	PIKE	JIM TOWN HOLLOW RD.	EAST	SOUTH	W2-2R	30	30	6.3	--	--	--	SIDE ROAD SYMBOL 90 DEG. RT	1	19.0
26	IL 96	PIKE	JIM TOWN HOLLOW RD.	WEST	NORTH	W2-2L	30	30	6.3	--	--	--	SIDE ROAD SYMBOL 90 DEG. LT	1	19.0
26	IL 96	PIKE	265TH ST./DUTCH CREEK RD.	EAST	SOUTH	W2-1100R	30	30	6.3	--	--	--	OFFSET SIDEROADS	1	19.0
26	IL 96	PIKE	265TH ST./DUTCH CREEK RD.	WEST	NORTH	W2-1	30	30	6.3	--	--	--	CROSS ROAD SYMBOL	1	19.0
26	IL 96	PIKE	266TH ST.	EAST	SOUTH	W2-2L	30	30	6.3	--	--	--	SIDE ROAD SYMBOL 90 DEG. LT	1	19.0
26	IL 96	PIKE	266TH ST.	WEST	NORTH	W2-2R	30	30	6.3	--	--	--	SIDE ROAD SYMBOL 90 DEG. RT	1	19.0
26	IL 96	PIKE	265TH ST.	EAST	SOUTH	W2-2R	30	30	6.3	--	--	--	SIDE ROAD SYMBOL 90 DEG. RT	1	19.0
26	IL 96	PIKE	265TH ST.	WEST	NORTH	W2-2L	30	30	6.3	--	--	--	SIDE ROAD SYMBOL 90 DEG. LT	1	19.0
26	IL 96	PIKE	220TH AVE.	EAST	SOUTH	W2-2L	30	30	6.3	--	--	--	SIDE ROAD SYMBOL 90 DEG. LT	1	19.0
26	IL 96	PIKE	220TH AVE.	WEST	NORTH	W2-2R	30	30	6.3	--	--	--	SIDE ROAD SYMBOL 90 DEG. RT	1	19.0
26	IL 96	PIKE	236TH AVE.	EAST	SOUTH	W2-2R	30	30	6.3	--	--	--	SIDE ROAD SYMBOL 90 DEG. RT	1	19.0
26	IL 96	PIKE	236TH AVE.	WEST	NORTH	W2-2L	30	30	6.3	--	--	--	SIDE ROAD SYMBOL 90 DEG. LT	1	19.0
26	IL 96	PIKE	EL DARA RD.	EAST	SOUTH	W2-2R	30	30	6.3	--	--	--	SIDE ROAD SYMBOL 90 DEG. RT	1	19.0
26	IL 96	PIKE	EL DARA RD.	WEST	NORTH	W2-2L	30	30	6.3	--	--	--	SIDE ROAD SYMBOL 90 DEG. LT	1	19.0
26	IL 96	PIKE	245TH AVE.	EAST	SOUTH	W2-2L	30	30	6.3	--	--	--	SIDE ROAD SYMBOL 90 DEG. LT	1	19.0
26	IL 96	PIKE	245TH AVE.	WEST	NORTH	W2-2R	30	30	6.3	--	--	--	SIDE ROAD SYMBOL 90 DEG. RT	1	19.0
26	IL 96	PIKE	240TH AVE.	EAST	SOUTH	W2-2L	30	30	6.3	--	--	--	SIDE ROAD SYMBOL 90 DEG. LT	1	19.0
26	IL 96	PIKE	240TH AVE.	WEST	NORTH	W2-2R	30	30	6.3	--	--	--	SIDE ROAD SYMBOL 90 DEG. RT	1	19.0
26	IL 96	PIKE	255TH AVE.	EAST	SOUTH	W2-2R	30	30	6.3	--	--	--	SIDE ROAD SYMBOL 90 DEG. RT	1	19.0
26	IL 96	PIKE	255TH AVE.	WEST	NORTH	W2-2L	30	30	6.3	--	--	--	SIDE ROAD SYMBOL 90 DEG. LT	1	19.0

NOTE: A = TO USE EXISTING TELESCOPING STEEL SIGN SUPPORT BASE.
 B = TO USE EXISTING TELESCOPING STEEL SIGN SUPPORT.
 C = TO BE INSTALLED ON EXISTING STOP SIGN.
 D = TO BE INSTALLED ON EXISTING NARROW BRIDGE SIGN.
 E = TO BE INSTALLED ON EXISTING OVERHEAD SIGN TRUSS.
 F = TO BE INSTALLED ON EXISTING LIGHT POST (STD 720001).
 G = TO BE INSTALLED ON EXISTING CURVE AHEAD SIGN.
 H = TO BE INSTALLED ON EXISTING CROSSROAD SIGN.
 I = TO BE INSTALLED ON EXISTING STEVENSON RD LEFT ARROW SIGN.
 * - SEE SIGN DETAILS FOR DESIGN.

CONTINUED ON NEXT SHEET.

REVISIONS		DATE
NAME		

ILLINOIS DEPARTMENT OF TRANSPORTATION
 SCHEDULE OF QUANTITIES
 VARIOUS ROUTES
 SECTION D-6 SIGNING & STRIPING
 VARIOUS COUNTIES

PLOT DATE = Aug-22-2007 09:34:44 AM
 FILE NAME = n:\projects\1853824\1853824.dgn
 PLOT SCALE = 1853824 / IN.
 USER NAME = galton@ibj

• - VARIOUS
 ** - D-6 SIGNING & STRIPING 2008
 *** - ADAMS, BROWN, CASS, CHRISTIAN,
 HANCOCK, LOGAN, MACOUPIN, MASON,
 MONTGOMERY, MORGAN, PIKE, SANGAMON,
 SCHUYLER & SCOTT.

F.A. RTE.	SECTION	COUNTY	TOTAL SHEETS	SHEET NO.
*	**	***	20	6
STA.		TO STA.		
FED. ROAD DIST. NO.		ILLINOIS FED. AID PROJECT		

SIGNAGE SCHEDULE

LOCATION	ROUTE	COUNTY	DESCRIPTION OF LOCATION	SIDE	FACING	MUTCD SIGN #	SIGN SIZE		SIGN PANEL TYPE 1	SIGN PANEL TYPE 2	OBJECT MARKER TYPE 1	OBJECT MARKER TYPE 3	MESSAGE	NUMBER OF POSTS	TELESCOPING STEEL SIGN SUPPORT (FT)
							WIDTH	HEIGHT							
							(INCHES)	(INCHES)							
26	IL 96	PIKE	S. LOVERS LANE	EAST	SOUTH	W2-2R	30	30	6.3	--	--	--	SIDE ROAD SYMBOL 90 DEG. RT	1	19.0
26	IL 96	PIKE	S. LOVERS LANE	WEST	NORTH	W2-2L	30	30	6.3	--	--	--	SIDE ROAD SYMBOL 90 DEG. LT	1	19.0
26	IL 96	PIKE	230TH ST.	EAST	SOUTH	W2-2R	30	30	6.3	--	--	--	SIDE ROAD SYMBOL 90 DEG. RT	1	19.0
26	IL 96	PIKE	230TH ST.	WEST	NORTH	W2-2L	30	30	6.3	--	--	--	SIDE ROAD SYMBOL 90 DEG. LT	1	19.0
26	IL 96	PIKE	225TH ST.	EAST	SOUTH	W2-2L	30	30	6.3	--	--	--	SIDE ROAD SYMBOL 90 DEG. LT	1	19.0
26	IL 96	PIKE	225TH ST.	WEST	NORTH	W2-2R	30	30	6.3	--	--	--	SIDE ROAD SYMBOL 90 DEG. RT	1	19.0
26	IL 96	PIKE	278TH AVE.	EAST	SOUTH	W2-2L	30	30	6.3	--	--	--	SIDE ROAD SYMBOL 90 DEG. LT	1	19.0
26	IL 96	PIKE	278TH AVE.	WEST	NORTH	W2-2R	30	30	6.3	--	--	--	SIDE ROAD SYMBOL 90 DEG. RT	1	19.0
26	IL 96	PIKE	287TH AVE.	EAST	SOUTH	W2-1	30	30	6.3	--	--	--	CROSS ROAD SYMBOL	1	19.0
26	IL 96	PIKE	287TH AVE.	WEST	NORTH	W2-1	30	30	6.3	--	--	--	CROSS ROAD SYMBOL	1	19.0
26	IL 96	PIKE	288TH LN.	EAST	SOUTH	W2-2L	30	30	6.3	--	--	--	SIDE ROAD SYMBOL 90 DEG. LT	1	19.0
26	IL 96	PIKE	288TH LN.	WEST	NORTH	W2-2R	30	30	6.3	--	--	--	SIDE ROAD SYMBOL 90 DEG. RT	1	19.0
27	US 54	PIKE	NEAR INTERSECTION WITH IL 96	WEST	SOUTH	W14-3	48	36	5.6	--	--	--	NO PASSING ZONE	2	35.0
27	US 54	PIKE	APPROX. 1/3 MILE NORTH OF INTERSECTION WITH IL 96	EAST	NORTH	W14-3	48	36	5.6	--	--	--	NO PASSING ZONE	2	35.0
27	US 54	PIKE	APPROX. 3/4 MILE NORTH OF INTERSECTION WITH IL 96	EAST	NORTH	W14-3	48	36	5.6	--	--	--	NO PASSING ZONE	2	35.0
28	IL 106	PIKE	JUST SOUTH OF INTERSECTION WITH IL 96 IN KINDERHOOK	WEST	SOUTH	W3-1	30	30	6.3	--	--	--	STOP AHEAD SYMBOL	1	19.0
28	IL 106	PIKE	INTERSECTION WITH IL 96 IN KINDERHOOK	WEST	SOUTH	R1-1	36	36	--	9.0	--	--	STOP	1	19.8
29	IL 106	PIKE	INTERSECTION WITH IL 96 IN HULL	SOUTH	NORTH	W1-7	48	24	8.0	--	--	--	TWO DIRECTION LARGE ARROW	2	19.6
29	IL 106	PIKE	INTERSECTION WITH IL 96 IN HULL	SOUTH	NORTH	OM1-1	--	--	--	--	1.0	--	YELLOW OBJECT MARKER WITH REFLECTORS		
29	IL 106	PIKE	INTERSECTION WITH IL 96 IN HULL	SOUTH	NORTH	OM1-1	--	--	--	--	1.0	--	YELLOW OBJECT MARKER WITH REFLECTORS		
30	SPRUCE ST	SANGAMON	INTERSECTION WITH 5TH ST (BL 55) IN SPRINGFIELD	NORTH	EAST	*	36	30	7.5	--	--	--	LEFT TURN ARROW ONLY, THROUGH ARROW ONLY	1	18.0
30	SPRUCE ST	SANGAMON	INTERSECTION WITH 5TH ST (BL 55) IN SPRINGFIELD	SOUTH	EAST	*	36	30	7.5	--	--	--	LEFT TURN ARROW ONLY, THROUGH ARROW ONLY	1	18.0
31	6TH ST (BL 55)	SANGAMON	JUST NORTH OF INTERSECTION WITH STEVENSON DR	EAST	NORTH	*	78	36	--	19.5	--	--	STEVENSON DRIVE USE LEFT LANE	B	--
31	6TH ST (BL 55)	SANGAMON	JUST NORTH OF INTERSECTION WITH STEVENSON DR	WEST	NORTH	*	78	36	--	19.5	--	--	STEVENSON DRIVE USE LEFT LANE	B	--
31	6TH ST (BL 55)	SANGAMON	JUST NORTH OF INTERSECTION WITH STEVENSON DR	EAST	NORTH	*	48	30	--	10.0	--	--	LT TURN ARROW, THROUGH ARROW, THROUGH ARROW	I	--
31	6TH ST (BL 55)	SANGAMON	JUST NORTH OF INTERSECTION WITH STEVENSON DR	WEST	NORTH	*	48	30	--	10.0	--	--	LT TURN ARROW, THROUGH ARROW, THROUGH ARROW	F	--
32	OLD TIPTON SCHOOL RD	SANGAMON	INTERSECTION WITH IL 124 JUST WEST OF SHERMAN	EAST	SOUTH	W3-1	30	30	6.3	--	--	--	STOP AHEAD SYMBOL	1	19.0
32	OLD TIPTON SCHOOL RD	SANGAMON	INTERSECTION WITH IL 124 JUST WEST OF SHERMAN	WEST	SOUTH	W3-1	30	30	6.3	--	--	--	STOP AHEAD SYMBOL	1	19.0
32	OLD TIPTON SCHOOL RD	SANGAMON	INTERSECTION WITH IL 124 JUST WEST OF SHERMAN	WEST	SOUTH	R1-1	36	36	--	9.0	--	--	STOP	1	19.8
33	IL 124	SANGAMON	CURVE JUST EAST OF INTERSECTION WITH IL 29	NORTH	EAST	W1-8	18	24	24.0	--	--	--	CHEVRON	8	104.0
34	IL 97	SANGAMON	OLD COVERED BRIDGE RD/LINCOLN TRAIL	NORTH	EAST	W16-8a	81	15	8.4	--	--	--	"<-- OLD COVERED BRIDGE RD LINCOLN TRAIL -->"	H	--
34	IL 97	SANGAMON	OLD COVERED BRIDGE RD/LINCOLN TRAIL	SOUTH	WEST	W16-8a	81	15	8.4	--	--	--	"OLD COVERED BRIDGE RD --> <-- LINCOLN TRAIL"	H	--
34	IL 97	SANGAMON	FARMINGTON CEMETERY RD	NORTH	EAST	W2-2L	30	30	6.3	--	--	--	SIDE ROAD SYMBOL 90 DEG. LT	1	18.8
34	IL 97	SANGAMON	FARMINGTON CEMETERY RD	NORTH	EAST	W16-8	75	9	4.7	--	--	--	"FARMINGTON CEMETERY RD"		
34	IL 97	SANGAMON	FARMINGTON CEMETERY RD	SOUTH	WEST	W2-2R	30	30	6.3	--	--	--	SIDE ROAD SYMBOL 90 DEG. RT	1	18.8
34	IL 97	SANGAMON	FARMINGTON CEMETERY RD	SOUTH	WEST	W16-8	75	9	4.7	--	--	--	"FARMINGTON CEMETERY RD"		
34	IL 125	SANGAMON	SMITH RD	NORTH	EAST	W2-1	30	30	6.3	--	--	--	CROSS ROAD SYMBOL	1	19.0
34	IL 125	SANGAMON	SMITH RD	NORTH	EAST	W16-8	48	12	4.0	--	--	--	"SMITH RD"		
34	IL 125	SANGAMON	SMITH RD	SOUTH	WEST	W2-1	30	30	6.3	--	--	--	CROSS ROAD SYMBOL	1	19.0
34	IL 125	SANGAMON	SMITH RD	SOUTH	WEST	W16-8	48	12	4.0	--	--	--	"SMITH RD"		
34	IL 125	SANGAMON	TAYLOR HOMESTEAD RD/PARKES KINNER RD	NORTH	EAST	W2-1	30	30	6.3	--	--	--	CROSS ROAD SYMBOL	1	19.3
34	IL 125	SANGAMON	TAYLOR HOMESTEAD RD/PARKES KINNER RD	NORTH	EAST	W16-8a	75	15	7.8	--	--	--	"TAYLOR HOMESTEAD RD --> <-- PARKES KINNER RD"		
34	IL 125	SANGAMON	TAYLOR HOMESTEAD RD/PARKES KINNER RD	SOUTH	WEST	W2-1	30	30					CROSS ROAD SYMBOL	1	19.3
34	IL 125	SANGAMON	TAYLOR HOMESTEAD RD/PARKES KINNER RD	SOUTH	WEST	W16-8a	75	15	7.8	--	--	--	"<-- TAYLOR HOMESTEAD RD" "PARKES KINNER RD -->"		
34	IL 125	SANGAMON	HORSE BARN RD	NORTH	EAST	W2-1	30	30	6.3	--	--	--	CROSS ROAD SYMBOL	1	19.0
34	IL 125	SANGAMON	HORSE BARN RD	NORTH	EAST	W16-8	72	12	6.0	--	--	--	"HORSE BARN RD"		
34	IL 125	SANGAMON	HORSE BARN RD	SOUTH	WEST	W2-1	30	30	6.3	--	--	--	CROSS ROAD SYMBOL	1	19.0
34	IL 125	SANGAMON	HORSE BARN RD	SOUTH	WEST	W16-8	72	12	6.0	--	--	--	"HORSE BARN RD"		
34	IL 125	SANGAMON	KEPLER RD	NORTH	EAST	W2-2L	30	30	6.3	--	--	--	SIDE ROAD SYMBOL 90 DEG. LT	1	19.0
34	IL 125	SANGAMON	KEPLER RD	NORTH	EAST	W16-8	54	12	4.5	--	--	--	"KEPLER RD"		
34	IL 125	SANGAMON	KEPLER RD	SOUTH	WEST	W2-2R	30	30	6.3	--	--	--	SIDE ROAD SYMBOL 90 DEG. RT	1	19.0
34	IL 125	SANGAMON	KEPLER RD	SOUTH	WEST	W16-8	54	12	4.5	--	--	--	"KEPLER RD"		

CONTINUED ON NEXT SHEET.

NOTE: A = TO USE EXISTING TELESCOPING STEEL SIGN SUPPORT BASE.
 B = TO USE EXISTING TELESCOPING STEEL SIGN SUPPORT.
 C = TO BE INSTALLED ON EXISTING STOP SIGN.
 D = TO BE INSTALLED ON EXISTING NARROW BRIDGE SIGN.
 E = TO BE INSTALLED ON EXISTING OVERHEAD SIGN TRUSS.
 F = TO BE INSTALLED ON EXISTING LIGHT POST (STD 720001).
 G = TO BE INSTALLED ON EXISTING CURVE AHEAD SIGN.
 H = TO BE INSTALLED ON EXISTING CROSSROAD SIGN.
 I = TO BE INSTALLED ON EXISTING STEVENSON RD LEFT ARROW SIGN.
 * - SEE SIGN DETAILS FOR DESIGN.

REVISIONS	
NAME	DATE

ILLINOIS DEPARTMENT OF TRANSPORTATION

SCHEDULE OF QUANTITIES

VARIOUS ROUTES
 SECTION D-6 SIGNING & STRIPING
 VARIOUS COUNTIES

• - VARIOUS
 •• - D-6 SIGNING & STRIPING 2008
 ••• - ADAMS, BROWN, CASS, CHRISTIAN,
 HANCOCK, LOGAN, MADOLPH, MASON,
 MONTGOMERY, MORGAN, PIKE, SANGAMON,
 SCHUYLER & SCOTT.

F.A. RTE.	SECTION	COUNTY	TOTAL SHEETS	SHEET NO.
•	••	•••	20	7
STA. _____		TO STA. _____		
FED. ROAD DIST. NO. _____		ILLINOIS FED. AID PROJECT _____		

SIGNAGE SCHEDULE

LOCATION	ROUTE	COUNTY	DESCRIPTION OF LOCATION	SIDE	FACING	MUTCD SIGN #	SIGN SIZE		SIGN PANEL TYPE 1 (SQ FT)	SIGN PANEL TYPE 2 (SQ FT)	OBJECT MARKER TYPE 1 (EACH)	OBJECT MARKER TYPE 3 (EACH)	MESSAGE	NUMBER OF POSTS	TELESCOPING STEEL SIGN SUPPORT
							WIDTH (INCHES)	HEIGHT (INCHES)							(FT)
34	IL 125	SANGAMON	CLAYVILLE RD	NORTH	EAST	W2-2L	30	30	6.3	--	--	--	SIDE ROAD SYMBOL 90 DEG. LT	1	19.0
34	IL 125	SANGAMON	CLAYVILLE RD	NORTH	EAST	W16-8	63	12	5.3	--	--	--	"CLAYVILLE RD"	1	19.0
34	IL 125	SANGAMON	CLAYVILLE RD	SOUTH	WEST	W2-2R	30	30	6.3	--	--	--	SIDE ROAD SYMBOL 90 DEG. RT	1	19.0
34	IL 125	SANGAMON	CLAYVILLE RD	SOUTH	WEST	W16-8	63	12	5.3	--	--	--	"CLAYVILLE RD"	1	19.0
34	IL 125	SANGAMON	KINSINGER LN	NORTH	EAST	W2-2R	30	30	6.3	--	--	--	SIDE ROAD SYMBOL 90 DEG. RT	1	19.0
34	IL 125	SANGAMON	KINSINGER LN	NORTH	EAST	W16-8	63	12	5.3	--	--	--	"KINSINGER LN"	1	19.0
34	IL 125	SANGAMON	KINSINGER LN	SOUTH	WEST	W2-2L	30	30	6.3	--	--	--	SIDE ROAD SYMBOL 90 DEG. LT	1	19.0
34	IL 125	SANGAMON	KINSINGER LN	SOUTH	WEST	W16-8	63	12	5.3	--	--	--	"KINSINGER LN"	1	19.0
35	WAVERLY RD	SANGAMON	JUST SOUTH OF INTERSECTION WITH OLD US 36	WEST	SOUTH	W3-1	30	30	6.3	--	--	--	STOP AHEAD SYMBOL	1	19.0
35	WAVERLY RD	SANGAMON	SOUTHEAST QUAD OF INTERSECTION WITH OLD US 36	EAST	SOUTH	R1-1	48	48	--	16.0	--	--	STOP (OVERSIZED)	1	19.5
35	WAVERLY RD	SANGAMON	NORTHWEST QUAD OF INTERSECTION WITH OLD US 36	WEST	NORTH	R1-1	48	48	--	16.0	--	--	STOP (OVERSIZED)	1	19.5
35	WAVERLY RD	SANGAMON	JUST NORTH OF INTERSECTION WITH OLD US 36	WEST	NORTH	W3-1	30	30	6.3	--	--	--	STOP AHEAD SYMBOL	1	19.0
36	IL 104	SANGAMON	AT I-55 NB ON RAMP (EXIT 82) - FIRST CURVE ON RAMP	EAST	SOUTH	W1-8	18	24	24.0	--	--	--	CHEVRON	8	104.0
37	I-55	SANGAMON	NB AT EXIT 100B - PRIOR TO RAMP	EAST	SOUTH	W13-3	24	30	5.0	--	--	--	ADVISORY RAMP SPEED (35 MPH)	E	--
37	I-55	SANGAMON	NB AT EXIT 100B - AT BEGINNING OF RAMP	EAST	SOUTH	W13-3	24	30	5.0	--	--	--	ADVISORY RAMP SPEED (30 MPH)	E	--
37	I-55	SANGAMON	NB AT EXIT 100B - FIRST CURVE ON RAMP	WEST	SOUTH	W1-8	18	24	42.0	--	--	--	CHEVRON	14	182.0
38	US 67	SCHUYLER	JUST SOUTH OF IL 100 - IL 103 INTERSECTION	EAST	SOUTH	W3-1	30	30	6.3	--	--	--	STOP AHEAD SYMBOL	1	19.0
38	US 67	SCHUYLER	JUST SOUTH OF IL 100 - IL 103 INTERSECTION	WEST	SOUTH	W3-1	30	30	6.3	--	--	--	STOP AHEAD SYMBOL	1	19.0
38	US 67	SCHUYLER	JUST NORTH OF IL 100 - IL 103 INTERSECTION	EAST	NORTH	W3-1	30	30	6.3	--	--	--	STOP AHEAD SYMBOL	1	19.0
38	IL 100	SCHUYLER	JUST EAST OF US 67 - IL 103 INTERSECTION	SOUTH	EAST	W3-1	30	30	6.3	--	--	--	STOP AHEAD SYMBOL	1	19.0
38	IL 103	SCHUYLER	JUST WEST OF US 67 - IL 100 INTERSECTION	NORTH	WEST	W3-1	30	30	6.3	--	--	--	STOP AHEAD SYMBOL	1	19.0
39	IL 100	SCHUYLER	JUST SOUTH OF RAILROAD VIADUCT AT FREDERICK	EAST	SOUTH	W5-2	36	36	--	9.0	--	--	NARROW BRIDGE	1	19.8
39	IL 100	SCHUYLER	RAILROAD VIADUCT AT FREDERICK - NORTHEAST QUADRANT	EAST	NORTH	OM-3L	12	36	--	--	--	4.0	STRIPED OBJECT MARKER	4	56.0
39	IL 100	SCHUYLER	RAILROAD VIADUCT AT FREDERICK - NORTHWEST QUADRANT	WEST	NORTH	OM-3R	12	36	--	--	--	4.0	STRIPED OBJECT MARKER	4	56.0
39	IL 100	SCHUYLER	RAILROAD VIADUCT AT FREDERICK - SOUTHEAST QUADRANT	EAST	SOUTH	OM-3R	12	36	--	--	--	4.0	STRIPED OBJECT MARKER	4	56.0
39	IL 100	SCHUYLER	RAILROAD VIADUCT AT FREDERICK - SOUTHWEST QUADRANT	WEST	SOUTH	OM-3L	12	36	--	--	--	4.0	STRIPED OBJECT MARKER	4	56.0
39	IL 100	SCHUYLER	JUST NORTH OF RAILROAD VIADUCT AT FREDERICK	WEST	NORTH	W5-2	36	36	--	9.0	--	--	NARROW BRIDGE	1	19.8
40	IL 100	SCOTT	SOUTH OF I-72 (APPROX. MILE MARKER 4.1)	EAST	SOUTH	W1-2R	30	30	6.3	--	--	--	CURVE AHEAD SYMBOL (RIGHT)	1	19.0
40	IL 100	SCOTT	SOUTH OF I-72 (APPROX. MILE MARKER 4.5)	WEST	SOUTH	W1-8	18	24	18.0	--	--	--	CHEVRON	6	78.0
40	IL 100	SCOTT	SOUTH OF I-72 (APPROX. MILE MARKER 4.5)	WEST	NORTH	W1-8	18	24	18.0	--	--	--	CHEVRON	6	78.0
40	IL 100	SCOTT	SOUTH OF I-72 (APPROX. MILE MARKER 4.6)	WEST	NORTH	W1-2L	30	30	6.3	--	--	--	CURVE AHEAD SYMBOL (LEFT)	1	19.0
40	IL 100	SCOTT	SOUTH OF I-72 (APPROX. MILE MARKER 4.7)	EAST	SOUTH	W1-2R	30	30	6.3	--	--	--	CURVE AHEAD SYMBOL (RIGHT)	1	19.0
40	IL 100	SCOTT	SOUTH OF I-72 (APPROX. MILE MARKER 5.1)	EAST	NORTH	W1-8	18	24	18.0	--	--	--	CHEVRON	6	78.0
40	IL 100	SCOTT	SOUTH OF I-72 (APPROX. MILE MARKER 5.1)	EAST	NORTH	W1-8	18	24	18.0	--	--	--	CHEVRON	6	78.0
40	IL 100	SCOTT	SOUTH OF I-72 (APPROX. MILE MARKER 5.1)	WEST	NORTH	W1-2R	30	30	6.3	--	--	--	CURVE AHEAD SYMBOL (RIGHT)	1	19.0
41	IL 106	SCOTT	AT INTERSECTION WITH OLD HWY RD JUST W. OF WINCHESTER	NORTH	EAST	W1-10R	36	36	--	9.0	--	--	COMBINATION HORIZONTAL ALIGNMENT (RT)/SIDEROAD (LT)	1	19.8
									TOTAL:	1236.8	298.0	2.0	58.0		
													SUB-TOTAL	4498.3	

NOTE: A = TO USE EXISTING TELESCOPING STEEL SIGN SUPPORT BASE.
 B = TO USE EXISTING TELESCOPING STEEL SIGN SUPPORT.
 C = TO BE INSTALLED ON EXISTING STOP SIGN.
 D = TO BE INSTALLED ON EXISTING NARROW BRIDGE SIGN.
 E = TO BE INSTALLED ON EXISTING OVERHEAD SIGN TRUSS.
 F = TO BE INSTALLED ON EXISTING LIGHT POST (STD 720001).
 G = TO BE INSTALLED ON EXISTING CURVE AHEAD SIGN.
 H = TO BE INSTALLED ON EXISTING CROSSROAD SIGN.
 I = TO BE INSTALLED ON EXISTING STEVENSON RD LEFT ARROW SIGN.
 * - SEE SIGN DETAILS FOR DESIGN.

PLT DATE = Aug-22-2007 01:43:03PM
 FILE NAME = at:\p01\jeff\4612187\shuohdgn
 PLOT SCALE = 1/8"=1'-0"
 USER NAME = gntamsgo

REVISIONS		ILLINOIS DEPARTMENT OF TRANSPORTATION
NAME	DATE	
		SCHEDULE OF QUANTITIES

VARIOUS ROUTES
SECTION D-6 SIGNING & STRIPING
VARIOUS COUNTIES

* - VARIOUS
 ** - D-6 SIGNING & STRIPING 2008
 *** - ADAMS, BROWN, CASS, CHRISTIAN,
 HANCOCK, LOGAN, MACOUPIN, MASON,
 MONTGOMERY, MORGAN, PIKE, SANGAMON,
 SCHUYLER & SCOTT.

F.A. RTE.	SECTION	COUNTY	TOTAL SHEETS	SHEET NO.
*	**	***	20	9
STA. _____		TO STA. _____		
FED. ROAD DIST. NO. _____		ILLINOIS	FED. AID PROJECT	

PAVEMENT MARKING SCHEDULE

LOCATION	ROUTE	COUNTY	DESCRIPTION OF LOCATION	THERMOPLASTIC PAVEMENT MARKING - LINE 5"	THERMOPLASTIC PAVEMENT MARKING - LINE 6"	THERMOPLASTIC PAVEMENT MARKING - LETTERS & SYMBOLS	PAVEMENT MARKING REMOVAL
				(FT)	(FT)	(SQ FT)	(SQ FT)
27	US 54	PIKE	SB NO PASSING	1580	--	--	--
27	US 54	PIKE	NB NO PASSING	1300	--	--	135.4
27	US 54	PIKE	SB NO PASSING	1230	--	--	--
27	US 54	PIKE	NB NO PASSING	990	--	--	103.1
30	SPRUCE ST (BL 55)	SANGAMON	TURN LANE	--	100	--	10.4
30	SPRUCE ST (BL 55)	SANGAMON	THRU ARROW	--	--	6.5	--
30	SPRUCE ST (BL 55)	SANGAMON	LEFT TURN ARROW	--	--	8.8	--
30	SPRUCE ST (BL 55)	SANGAMON	THRU ARROW	--	--	6.5	--
30	SPRUCE ST (BL 55)	SANGAMON	LEFT TURN ARROW	--	--	8.8	--
TOTAL:				5100	100	30.6	248.9

TELESCOPING STEEL SIGN SUPPORT - SUMMARY

DESCRIPTION OF LOCATION	TELESCOPING STEEL SIGN SUPPORT
	(FT)
SIGN SCHEDULE SUB-TOTAL	4498.3
SIGN RELOCATION SUB-TOTAL	138.5
TOTAL:	4636.8

BEACON SCHEDULE

LOCATION	ROUTE	COUNTY	DESCRIPTION OF LOCATION	SOLAR-POWERED FLASHING BEACON ASSEMBLY (COMPLETE)
				(EACH)
29	IL 106	PIKE	INTERSECTION WITH IL 96 IN KINDERHOOK	1.0
29	IL 106	PIKE	INTERSECTION WITH IL 96 IN KINDERHOOK	1.0
TOTAL:				2.0

GUARDRAIL MARKER SCHEDULE

LOCATION	ROUTE	COUNTY	DESCRIPTION OF LOCATION	GUARDRAIL MARKERS
				(EACH)
2	US 24	ADAMS	RAILROAD VIADUCT E. OF PALOMA	4
2	US 24	ADAMS	RAILROAD VIADUCT E. OF PALOMA	4
2	US 24	ADAMS	RAILROAD VIADUCT E. OF PALOMA	4
2	US 24	ADAMS	RAILROAD VIADUCT E. OF PALOMA	4
12	IL 9	HANCOCK	RR VIADUCT E. OF LA HARPE - GUARDRAIL WEST OF STRUCTURE AT CURVE	6
22	IL 104	MORGAN	RAILROAD VIADUCT AT REES STATION - NORTHEAST QUADRANT	4
22	IL 104	MORGAN	RAILROAD VIADUCT AT REES STATION - SOUTHEAST QUADRANT	4
22	IL 104	MORGAN	RAILROAD VIADUCT AT REES STATION - NORTHWEST QUADRANT	4
22	IL 104	MORGAN	RAILROAD VIADUCT AT REES STATION - SOUTHWEST QUADRANT	4
39	IL 100	SCHUYLER	RAILROAD VIADUCT AT FREDERICK - NORTHEAST QUADRANT	4
39	IL 100	SCHUYLER	RAILROAD VIADUCT AT FREDERICK - NORTHWEST QUADRANT	4
39	IL 100	SCHUYLER	RAILROAD VIADUCT AT FREDERICK - SOUTHEAST QUADRANT	4
TOTAL:				50

NOTE: GUARDRAIL MARKERS TO BE SUPPLIED BY DISTRICT 6 OPERATIONS. SEE SPECIAL PROVISIONS FOR DETAILS.

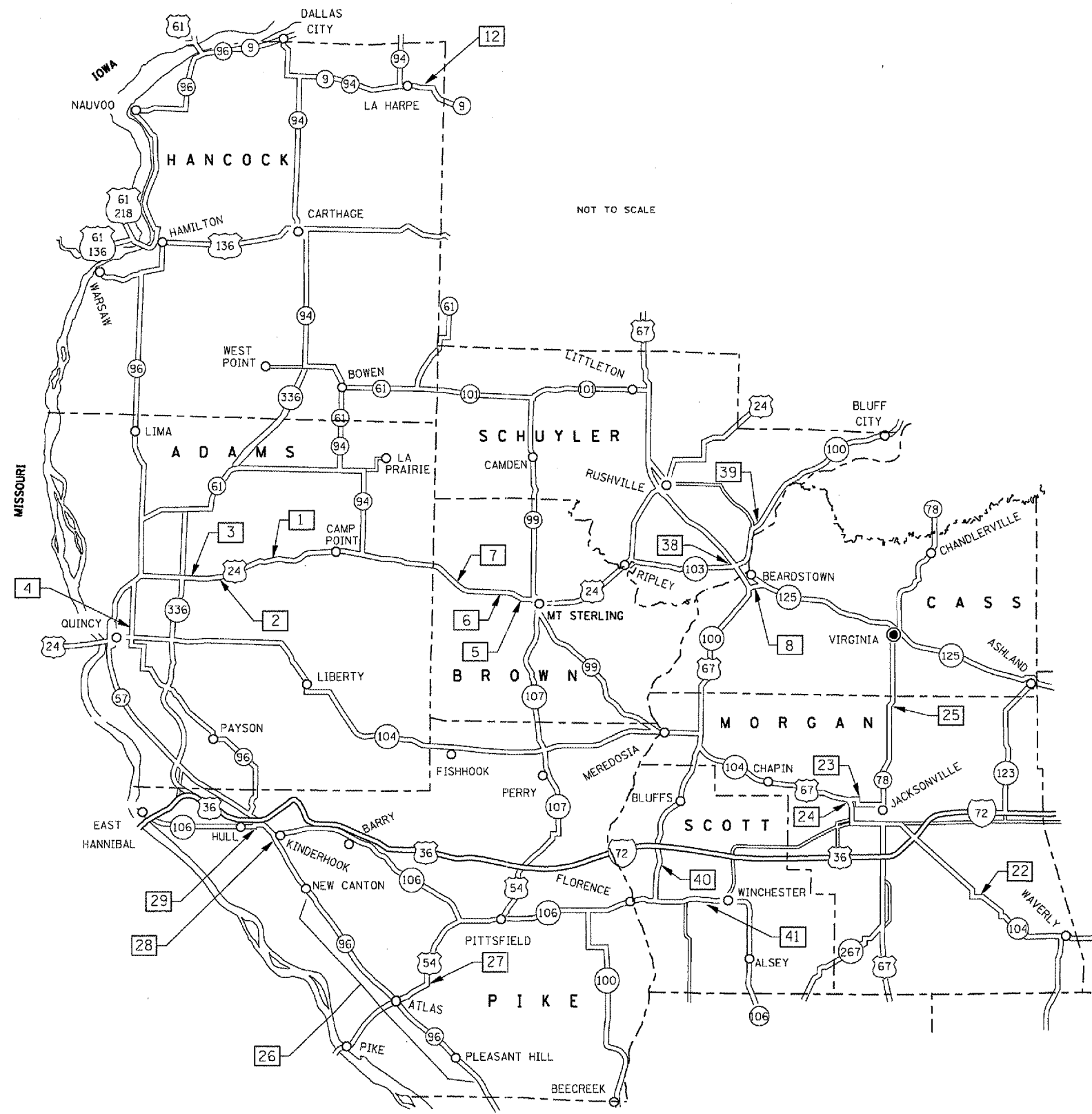
REVISIONS		ILLINOIS DEPARTMENT OF TRANSPORTATION
NAME	DATE	
		SCHEDULE OF QUANTITIES

VARIOUS ROUTES
SECTION D-6 SIGNING & STRIPING
VARIOUS COUNTIES

PLOT DATE = Aug-22-2007 8:43:59AM
 FILE NAME = c:\pwork\mca\612187\shshodgn
 PLOT SCALE = 1/8"=1'-0" / IN.
 USER NAME = gallowayj

- VARIOUS
- D-6 SIGNING & STRIPING 2008
- ADAMS, BROWN, CASS, CHRISTIAN, HANCOCK, LOGAN, MACOUPIN, MASON, MONTGOMERY, MORGAN, PIKE, SANGAMON, SCHUYLER & SCOTT.

F.A. RTE.	SECTION	COUNTY	TOTAL SHEETS	SHEET NO.
*	**	***	20	10
STA. _____		TO STA. _____		
FED. ROAD DIST. NO. _____		ILLINOIS FED. AID PROJECT		



NOT TO SCALE

LEGEND

- FEDERAL-AID INTERSTATE HIGHWAY
- STATE PRIMARY HIGHWAY (U.S. & ILL.)
- MUNICIPALITY
- SIGN LOCATION

NOTE: SEE SCHEDULE OF QUANTITIES SHEETS FOR DESCRIPTION OF INDIVIDUAL LOCATIONS.

REVISIONS	
NAME	DATE

ILLINOIS DEPARTMENT OF TRANSPORTATION

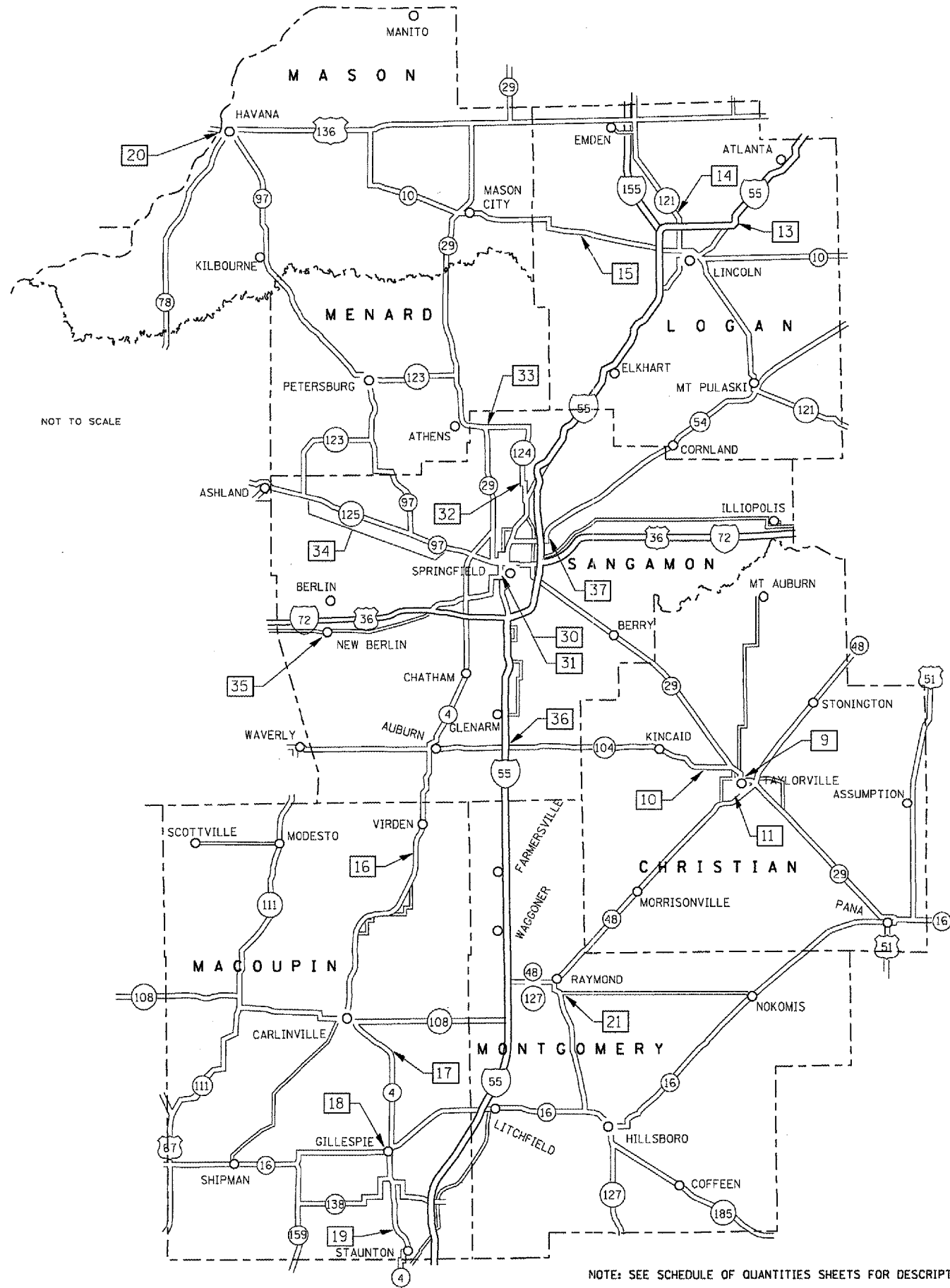
LOCATION DETAILS

VARIOUS ROUTES
SECTION D-6 SIGNING & STRIPING
VARIOUS COUNTIES

PLOT DATE = Apr-22-2007 09:45:00PM
FILE NAME = c:\projects\72B42\72B42.dgn
PLOT SCALE = 1/8" = 1' IN.
USER NAME = galloway

- - VARIOUS
- - D-6 SIGNING & STRIPING 2008
- - ADAMS, BROWN, CASS, CHRISTIAN, HANCOCK, LOGAN, MACOUPIN, MASON, MONTGOMERY, MORGAN, PIKE, SANGAMON, SCHUYLER & SCOTT.

F.A. RTE.	SECTION	COUNTY	TOTAL SHEETS	SHEET NO.
•	••	•••	20	11
STA. _____ TO STA. _____				
FED. ROAD DIST. NO. _____ ILLINOIS FED. AID PROJECT				



NOT TO SCALE



LEGEND

- FEDERAL-AID INTERSTATE HIGHWAY
- STATE PRIMARY HIGHWAY (U.S. & ILL.)
- MUNICIPALITY
- SIGN LOCATION

REVISIONS	
NAME	DATE

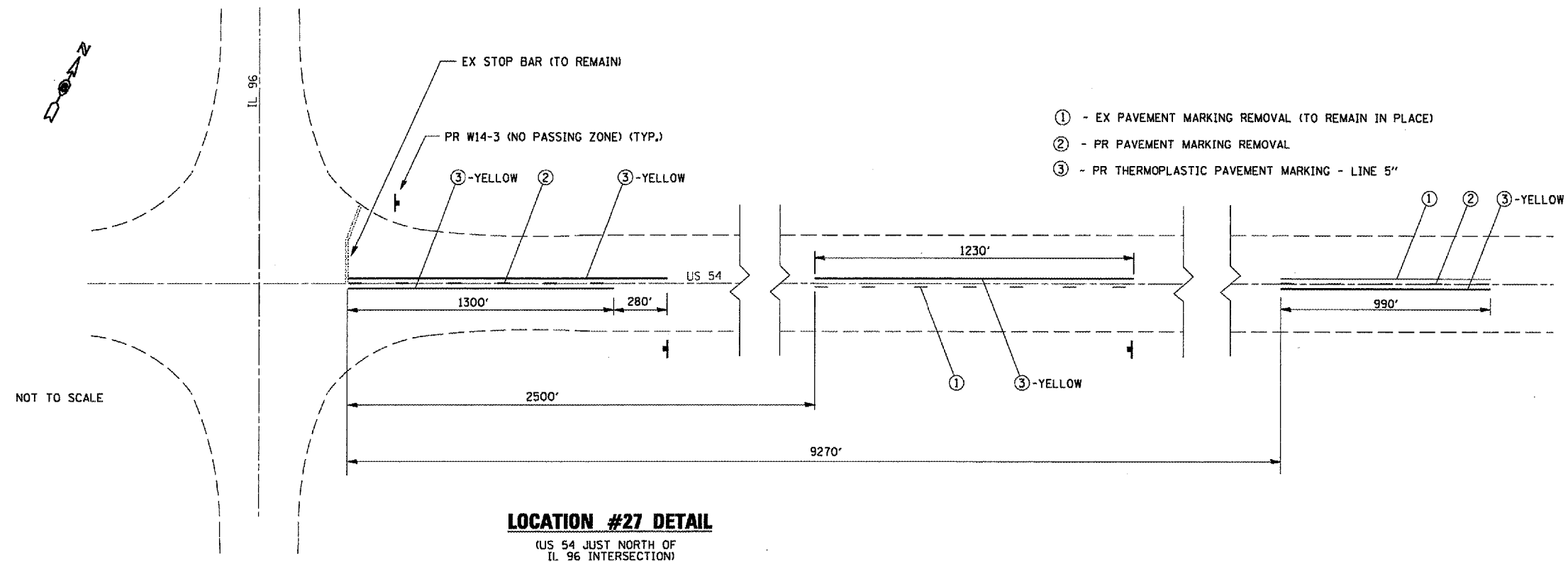
ILLINOIS DEPARTMENT OF TRANSPORTATION
LOCATION DETAILS
VARIOUS ROUTES
SECTION D-6 SIGNING & STRIPING
VARIOUS COUNTIES

NOTE: SEE SCHEDULE OF QUANTITIES SHEETS FOR DESCRIPTION OF INDIVIDUAL LOCATIONS.

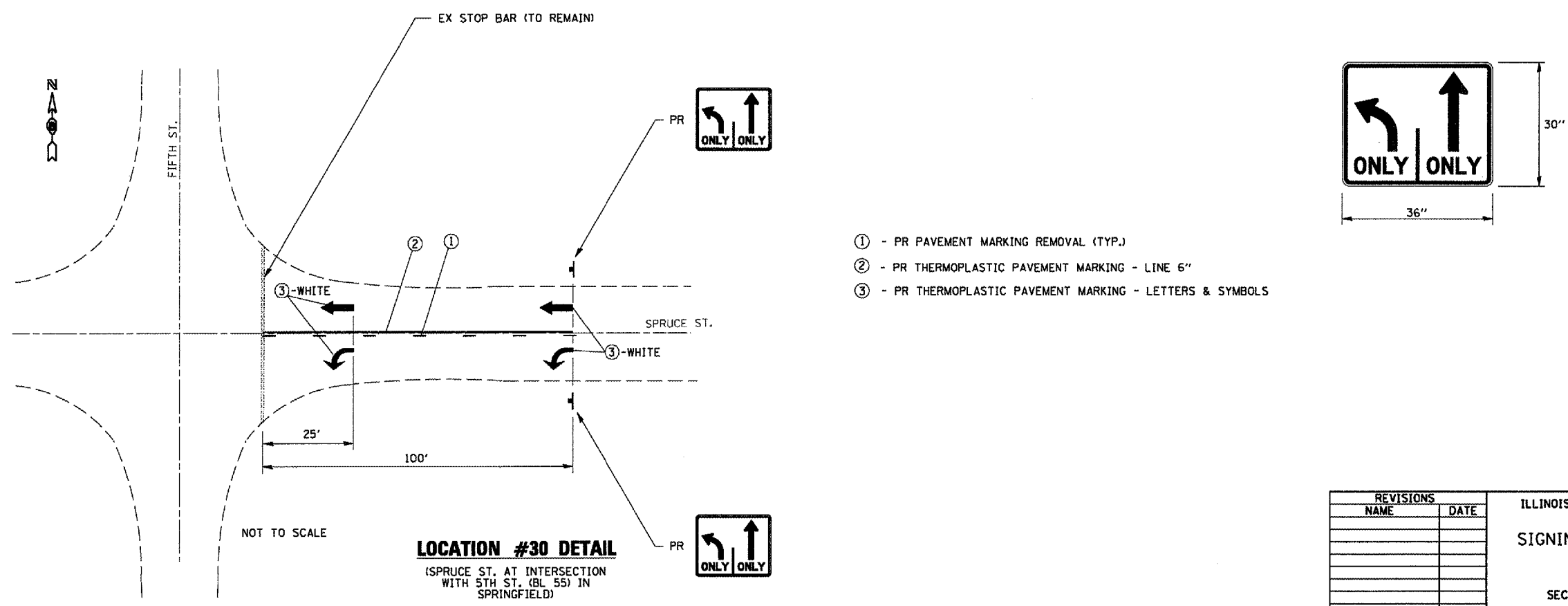
PLOT DATE = Aug-22-2007 08:45:00PM
 FILE NAME = s:\projects\72842\72842.dwg
 PLOT SCALE = 1/8" = 1' IN.
 USER NAME = galleway

F.A. RTE.	SECTION	COUNTY	TOTAL SHEETS	SHEET NO.
*	**	***	20	12
STA. _____		TO STA. _____		
FED. ROAD DIST. NO. _____		ILLINOIS FED. AID PROJECT		

- * - VARIOUS
- ** - D-6 SIGNING & STRIPING 2008
- *** - ADAMS, BROWN, CASS, CHRISTIAN, HANCOCK, LOGAN, MACOUPIN, MASON, MONTGOMERY, MORGAN, PIKE, SANGAMON, SCHUYLER & SCOTT.



LOCATION #27 DETAIL
(US 54 JUST NORTH OF IL 96 INTERSECTION)



LOCATION #30 DETAIL
(SPRUCE ST. AT INTERSECTION WITH 5TH ST. (BL 55) IN SPRINGFIELD)

REVISIONS	
NAME	DATE

ILLINOIS DEPARTMENT OF TRANSPORTATION
SIGNING & STRIPING DETAILS

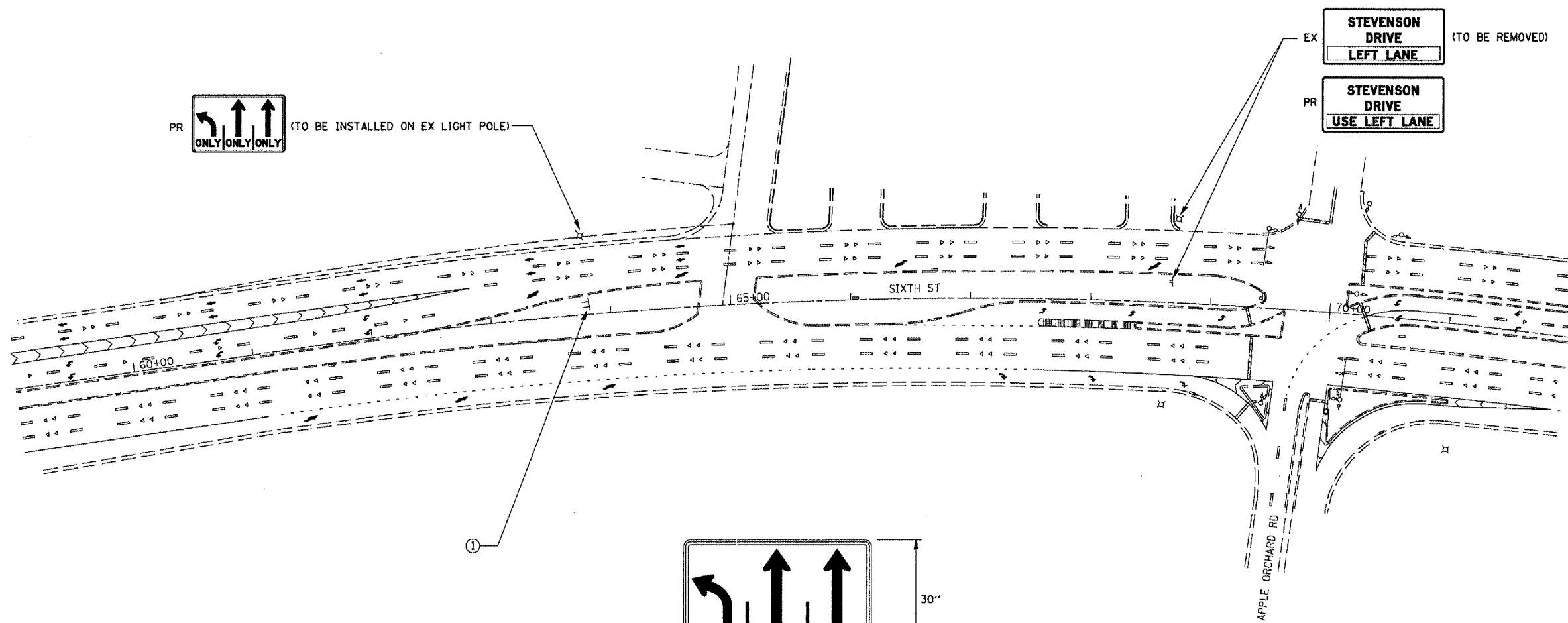
VARIOUS ROUTES
SECTION D-6 SIGNING & STRIPING
VARIOUS COUNTIES



PLOT DATE = Aug-22-2007 09:46:29M
FILE NAME = c:\pwworkspace\121877\ahidelenis.dgn
PLOT SCALE = 1/8\"/>

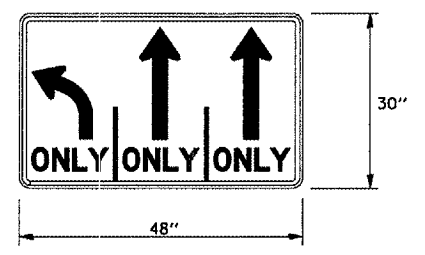
F.A. RTE.	SECTION	COUNTY	TOTAL SHEETS	SHEET NO.
•	••	•••	20	13

STA. _____ TO STA. _____
 FED. ROAD DIST. NO. _____ ILLINOIS FED. AID PROJECT

- - VARIOUS
- - D-6 SIGNING & STRIPING 2008
- - ADAMS, BROWN, CASS, CHRISTIAN, HANCOCK, LOGAN, MACOUPIN, MASON, MONTGOMERY, MORGAN, PIKE, SANGAMON, SCHUYLER & SCOTT.



- ① - EX. SIGN POSTS AND EX.  (TO REMAIN IN PLACE)
- PR  (TO BE INSTALLED BELOW EX. SIGN)



LOCATION #31 DETAIL
 (BL 55 (6TH ST.) AT STEVENSON DR., IN SPRINGFIELD)

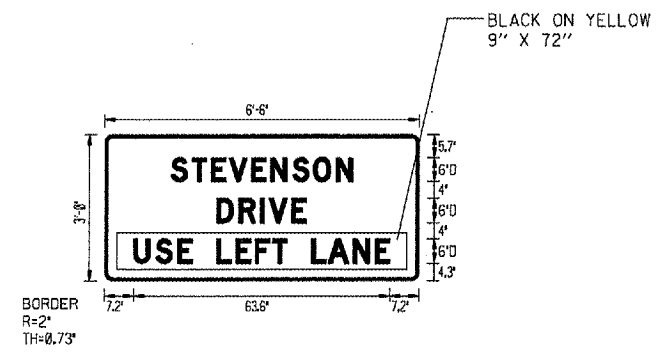
REVISIONS	
NAME	DATE

ILLINOIS DEPARTMENT OF TRANSPORTATION
SIGNING & STRIPING DETAILS
 VARIOUS ROUTES
 SECTION D-6 SIGNING & STRIPING
 VARIOUS COUNTIES

F.A. RTE.	SECTION	COUNTY	TOTAL SHEETS	SHEET NO.
W	**	***	20	14
STA. _____ TO STA. _____				
FED. ROAD DIST. NO. ILLINOIS FED. AID PROJECT				

- * - VARIOUS
- ** - D-6 SIGNING & STRIPING 2008
- *** - ADAMS, BROWN, CASS, CHRISTIAN, HANCOCK, LOGAN, MACOUPIN, MASON, MONTGOMERY, MORGAN, PIKE, SANGAMON, SCHUYLER & SCOTT.

SIGN DETAIL
1:50



SIGN NUMBER	name
WIDTH x HGHT.	6'-6" x 3'-6"
BORDER WIDTH	0.73"
CORNER RADIUS	2"
MOUNTING	Ground
BACKGROUND	TYPE: Reflective COLOR: Green
LEGEND/BORDER	TYPE: Reflective COLOR: White /White

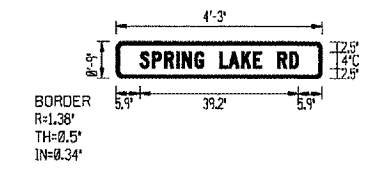
SYMBOL	X	Y	WID	HT

Panel Style: Award Sign.ssi
Dimensions are in inches, tenths

Letter locations are panel edge to lower left corner

LETTER POSITIONS (X)											LENGTH	SERIES SIZE		
S	T	E	V	E	N	S	O	N				D6		
16.5	21.6	26.4	30.8	36.4	41.2	46.7	51.8	57.5			45.1			
D	R	I	V	E							22.3	D6		
27.9	33.3	38.8	40.9	46.5										
U	S	E		L	E	F	T		L	A	N	E		D6
7.2	12.7	18.2	21.8	27.8	32.6	37.4	41.8	45.5	51.8	55.5	61.7	67.1	68.6	

SIGN DETAIL
1:50



SIGN NUMBER	name
WIDTH x HGHT.	4'-3" x 1'-9"
BORDER WIDTH	0.5"
CORNER RADIUS	1.38"
MOUNTING	Ground
BACKGROUND	TYPE: Reflective COLOR: Yellow
LEGEND/BORDER	TYPE: Reflective COLOR: Black /Black

SYMBOL	X	Y	WID	HT

Panel Style: Warning-Bowtie.ssi
Dimensions are in inches, tenths

Letter locations are panel edge to lower left corner

LETTER POSITIONS (X)													LENGTH	SERIES SIZE	
S	P	R	I	N	G		L	A	K	E		R	D		C4
5.9	8.9	12	15	16.4	19.4	21.6	25.6	27.8	31	33.9	36.9	39.9	42.9	39.2	

REVISIONS	
NAME	DATE

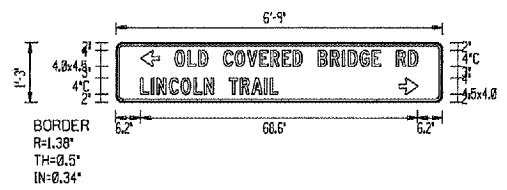
ILLINOIS DEPARTMENT OF TRANSPORTATION
SIGN DETAILS
VARIOUS ROUTES
SECTION D-6 SIGNING & STRIPING
VARIOUS COUNTIES

PLOT DATE = Aug-22-2007 8:45:59PM
FILE NAME = c:\projects\0812107\skd\skd14.dgn
PLOT SCALE = 1/8"=1'-0"
USER NAME = gollanmj

F.A. RTE.	SECTION	COUNTY	TOTAL SHEETS	SHEET NO.
*	**	***	20	16
STA. _____ TO STA. _____				
FED. ROAD DIST. NO. ILLINOIS FED. AID PROJECT				

- * - VARIOUS
- ** - D-6 SIGNING & STRIPING 2008
- *** - ADAMS, BROWN, CASS, CHRISTIAN, HANCOCK, LOGAN, MACOUPIN, MASON, MONTGOMERY, MORGAN, PIKE, SANGAMON, SCHUYLER & SCOTT.

SIGN DETAIL
1:50



SIGN NUMBER	name
WIDTH x HGHT.	6'-9" x 1'-3"
BORDER WIDTH	0.5"
CORNER RADIUS	1.38"
MOUNTING	Ground
BACKGROUND	TYPE: Reflective COLOR: Yellow
LEGEND/BORDER	TYPE: Reflective COLOR: Black /Black

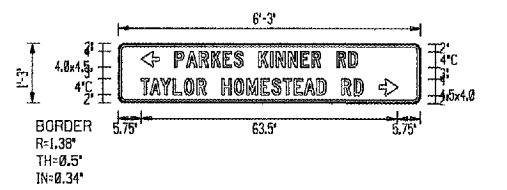
SYMBOL	X	Y	WID	HT
ARSHRT	6.2	9	4	4.5
ARSHRT	70.8	2	4.5	4

Panel Style: Warning-Bowtie.ssi
Dimensions are in inches, tenths

Letter locations are panel edge to lower left corner

LETTER POSITIONS (X)																				LENGTH	SERIES/SIZE		
O	L	D	C	O	V	E	R	E	D	B	R	I	D	G	E	R	D			C4			
14.7	17.8	20.5	22.7	26.7	29.8	32.5	35.8	38.8	41.4	44	46.3	50.3	53.3	56.3	57.7	60.5	63.8	66.6	69.6	72.6	80.1		
L	I	N	C	O	L	N	T	R	A	I	L												C4
6.2	8.9	10.3	13.3	16.1	19.3	22	24.2	28.2	30.8	33.7	36.9	38.3									34.1		

SIGN DETAIL
1:50



SIGN NUMBER	name
WIDTH x HGHT.	6'-3" x 1'-3"
BORDER WIDTH	0.5"
CORNER RADIUS	1.38"
MOUNTING	Ground
BACKGROUND	TYPE: Reflective COLOR: Yellow
LEGEND/BORDER	TYPE: Reflective COLOR: Black /Black

SYMBOL	X	Y	WID	HT
ARSHRT	5.7	9	4	4.5
ARSHRT	64.8	2	4.5	4

Panel Style: Warning-Bowtie.ssi
Dimensions are in inches, tenths

Letter locations are panel edge to lower left corner

LETTER POSITIONS (X)																				LENGTH	SERIES/SIZE	
P	A	R	K	E	S	K	I	N	N	E	R	R	D								C4	
14.2	17.1	20.3	23.3	26.2	28.8	31	36	37.9	39.3	42.3	45.3	48	50.2	54.2	57.2					45.2		
T	A	Y	L	O	R	H	O	M	E	S	T	E	A	D	R	D						C4
5.7	8	10.7	13.9	16.5	19.7	21.9	25.9	28.9	32.1	35.5	38.2	41	43.7	46.2	49.4	51.5	55.5	58.6		55		

REVISIONS	
NAME	DATE

ILLINOIS DEPARTMENT OF TRANSPORTATION

SIGN DETAILS

VARIOUS ROUTES
SECTION D-6 SIGNING & STRIPING
VARIOUS COUNTIES

PLOT DATE = Apr-22-2007 09:46:29M
FILE NAME = c:\projects\812107\signdetail.dgn
PLOT SCALE = 1/8" = 1'-0"
USER NAME = gellaway

F.A. RTE.	SECTION	COUNTY	TOTAL SHEETS	SHEET NO.
*	**	***	20	18
STA.		TO STA.		
FED. ROAD DIST. NO. ILLINOIS FED. AID PROJECT				

- * - VARIOUS
- ** - D-6 SIGNING & STRIPING 2008
- *** - ADAMS, BROWN, CASS, CHRISTIAN, HANCOCK, LOGAN, MACOUPIN, MASON, MONTGOMERY, MORGAN, PIKE, SANGAMON, SCHUYLER & SCOTT.

SIGN DETAIL
1:50

SIGN NUMBER	name
WIDTH x HGHT.	6'-3" x 1'-0"
BORDER WIDTH	0.5"
CORNER RADIUS	1.38"
MOUNTING	Ground
BACKGROUND	TYPE: Reflective COLOR: Yellow
LEGEND/BORDER	TYPE: Reflective COLOR: Black /Black

SYMBOL	X	Y	WID	HT

Panel Style: Warning-Bowtie.asi
Dimensions are in inches, tenths
Letter locations are panel edge to lower left corner

LETTER POSITIONS (X)																	LENGTH	SERIES/SIZE			
F	A	R	M	I	N	G	T	O	N	C	E	M	E	T	H	E	R	Y	R	D	C4
6.1	8.6	11.7	14.8	18.2	19.6	22.6	25.5	28.2	31.3	33.5	37.5	40.4	43.1	46.5	49	51.6	54.3	57.2	59.7	63.7	66.3

SIGN DETAIL
1:50

SIGN NUMBER	name
WIDTH x HGHT.	4'-6" x 1'-0"
BORDER WIDTH	0.5"
CORNER RADIUS	1.38"
MOUNTING	Ground
BACKGROUND	TYPE: Reflective COLOR: Yellow
LEGEND/BORDER	TYPE: Reflective COLOR: Black /Black

SYMBOL	X	Y	WID	HT

Panel Style: Warning-Bowtie.asi
Dimensions are in inches, tenths
Letter locations are panel edge to lower left corner

LETTER POSITIONS (X)											LENGTH	SERIES/SIZE
K	E	P	L	E	R	R	D				C6	
8	12.3	16.3	20.3	24.9	28.9	32.2	38.2	42.7			38	

PLOT DATE = Aug-22-2007 01:44:44PM
FILE NAME = s:\projects\612187\shds\shds.dgn
PLOT SCALE = 1/8"=1'-0" / IN.
USER NAME = gellonejy

REVISIONS	
NAME	DATE

ILLINOIS DEPARTMENT OF TRANSPORTATION

SIGN DETAILS

VARIOUS ROUTES
SECTION D-6 SIGNING & STRIPING
VARIOUS COUNTIES

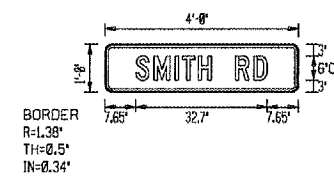
F.A. RTE.	SECTION	COUNTY	TOTAL SHEETS	SHEET NO.
*	**	***	20	19

STA. _____ TO STA. _____

FED. ROAD DIST. NO. _____ ILLINOIS FED. AID PROJECT

- * - VARIOUS
- ** - D-6 SIGNING & STRIPING 2008
- *** - ADAMS, BROWN, CASS, CHRISTIAN, HANCOCK, LOGAN, MACOUPIN, MASON, MONTGOMERY, MORGAN, PIRE, SANGAMON, SCHUYLER & SCOTT.

SIGN DETAIL
L:50



Panel Style: Warning-Bowtie.sst
Dimensions are in inches, tenths

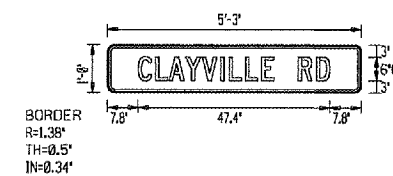
Letter locations are panel edge to lower left corner

SIGN NUMBER	NAME
WIDTH x HGHT.	4'-0" x 1'-0"
BORDER WIDTH	0.5"
CORNER RADIUS	1.38"
MOUNTING	Ground
BACKGROUND	TYPE: Reflective COLOR: Yellow
LEGEND/BORDER	TYPE: Reflective COLOR: Black / Black

SYMBOL	X	Y	WID	HT

LETTER POSITIONS (X)												LENGTH	SERIES/SIZE
S	M	I	T	H		R	D						
7.6	12.3	17.4	19.2	23.2	26.5	32.5	37.1					32.7	C6

SIGN DETAIL
L:50



Panel Style: Warning-Bowtie.sst
Dimensions are in inches, tenths

Letter locations are panel edge to lower left corner

SIGN NUMBER	NAME
WIDTH x HGHT.	5'-3" x 1'-0"
BORDER WIDTH	0.5"
CORNER RADIUS	1.38"
MOUNTING	Ground
BACKGROUND	TYPE: Reflective COLOR: Yellow
LEGEND/BORDER	TYPE: Reflective COLOR: Black / Black

SYMBOL	X	Y	WID	HT

LETTER POSITIONS (X)												LENGTH	SERIES/SIZE
C	L	A	Y	V	I	L	L	E		R	D		
7.8	12.1	15.4	19.5	23.6	28.2	30.3	34.3	38.4	41.4	47.4	51.9	47.4	C6

PLT DATE = Apr-22-2007 8:46:08PM
FILE NAME = c:\projects\6812107\rvdetail.dgn
PLT SCALE = 1/8"=1'-0"
USER NAME = gntcomsby

REVISIONS	
NAME	DATE

ILLINOIS DEPARTMENT OF TRANSPORTATION

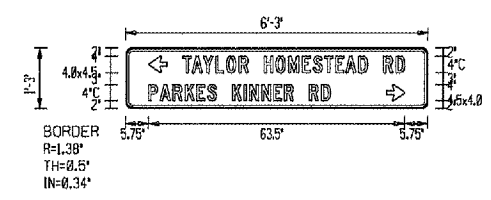
SIGN DETAILS

VARIOUS ROUTES
SECTION D-6 SIGNING & STRIPING
VARIOUS COUNTIES

F.A. RTE.	SECTION	COUNTY	TOTAL SHEETS	SHEET NO.
■	■	■	20	20
STA. _____ TO STA. _____				
FED. ROAD DIST. NO. _____ ILLINOIS FED. AID PROJECT				

- - VARIOUS
- - D-6 SIGNING & STRIPING 2008
- - ADAMS, BROWN, CASS, CHRISTIAN, HANCOCK, LOGAN, MACOUPIN, MASON, MONTGOMERY, MORGAN, PIKE, SANGAMON, SCHUYLER & SCOTT.

SIGN DETAIL
1:50



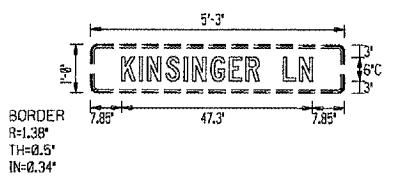
SIGN NUMBER	name
WIDTH x HGHT.	6'-3" x 1'-8"
BORDER WIDTH	0.5"
CORNER RADIUS	1.88"
MOUNTING	Ground
BACKGROUND	TYPE: Reflective COLOR: Yellow
LEGENDSBORDER	TYPE: Reflective COLOR: Black /Black

SYMBOL	X	Y	WID	HT
ARSHET	5.7	9	4	4.5
ARSHET	64.8	2	4.5	4

Panel Style: Warning-Bowtie.asi
Dimensions are in inches, tenths
Letter locations are panel edge to lower left corner

LETTER POSITIONS (X)															LENGTH	SERIES/SIZE				
T	A	Y	L	O	R		H	O	M	E	S	T	E	A	D	R	D			C4
14.2	16.5	19.2	22.3	25	28.2	30.4	34.4	37.4	40.6	44	48.7	49.5	52.2	54.7	57.8	60	64	67.1		55
P	A	R	K	E	S		K	I	N	N	E	R		R	D					C4
5.7	8.6	11.8	14.8	17.7	20.8	22.5	26.5	29.4	30.8	33.8	36.8	39.5	41.7	45.7	48.7					45.2

SIGN DETAIL
1:50



SIGN NUMBER	name
WIDTH x HGHT.	5'-3" x 1'-0"
BORDER WIDTH	0.5"
CORNER RADIUS	1.88"
MOUNTING	Ground
BACKGROUND	TYPE: Reflective COLOR: Yellow
LEGENDSBORDER	TYPE: Reflective COLOR: Black /Black

SYMBOL	X	Y	WID	HT

Panel Style: Warning-Bowtie.asi
Dimensions are in inches, tenths
Letter locations are panel edge to lower left corner

LETTER POSITIONS (X)															LENGTH	SERIES/SIZE				
K	I	N	S	I	N	G	E	R		L	N									C6
7.9	12.1	14.2	18.8	23.3	25.4	30	34.5	38.6	41.8	47.8	51.9									47.3

REVISIONS	
NAME	DATE

ILLINOIS DEPARTMENT OF TRANSPORTATION

SIGN DETAILS

VARIOUS ROUTES
SECTION D-6 SIGNING & STRIPING
VARIOUS COUNTIES