

STATE OF ILLINOIS
DEPARTMENT OF TRANSPORTATION
DIVISION OF HIGHWAYS

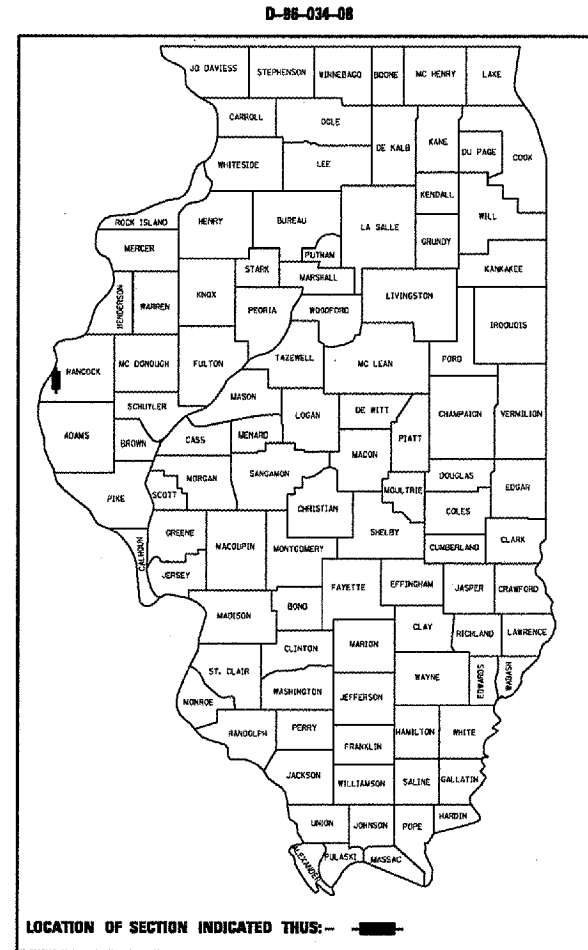
**PROPOSED
HIGHWAY PLANS**

FAP ROUTE 315 (US 136)
AT WARSAW ROAD (FAS 1600) IN HAMILTON
SECTION (23, 29, 30)
PROJECT
HANCOCK COUNTY
C-96-034-08

F.A.P. RTE.	SECTION	COUNTY	TOTAL SHEETS	SHEET NO.
315	(23, 29, 30)	HANCOCK	9	1
FED. ROAD DIST. NO.	ILLINOIS	CONTRACT NO. 72B74		

INDEX OF SHEETS

- 1 COVER SHEET
- 2 GENERAL NOTES AND HIGHWAY STANDARDS
- 3 SUMMARY OF QUANTITIES
- 4 SCHEDULE OF QUANTITIES
- 5-8 PLAN SHEETS



AADT = 12,800 (2005)
MU = 350
SU = 600

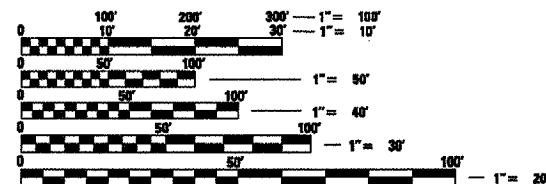
STATE OF ILLINOIS
DEPARTMENT OF TRANSPORTATION
DIVISION OF HIGHWAYS

SUBMITTED *Dec 12 2007*

Christine M. Reed
DEPUTY DIRECTOR OF HIGHWAYS, REGION ENGINEER

Eric E. Harm
ENGINEER OF DESIGN AND ENVIRONMENT

February 20 2008
Christine M. Reed
DIRECTOR OF HIGHWAYS, CHIEF ENGINEER

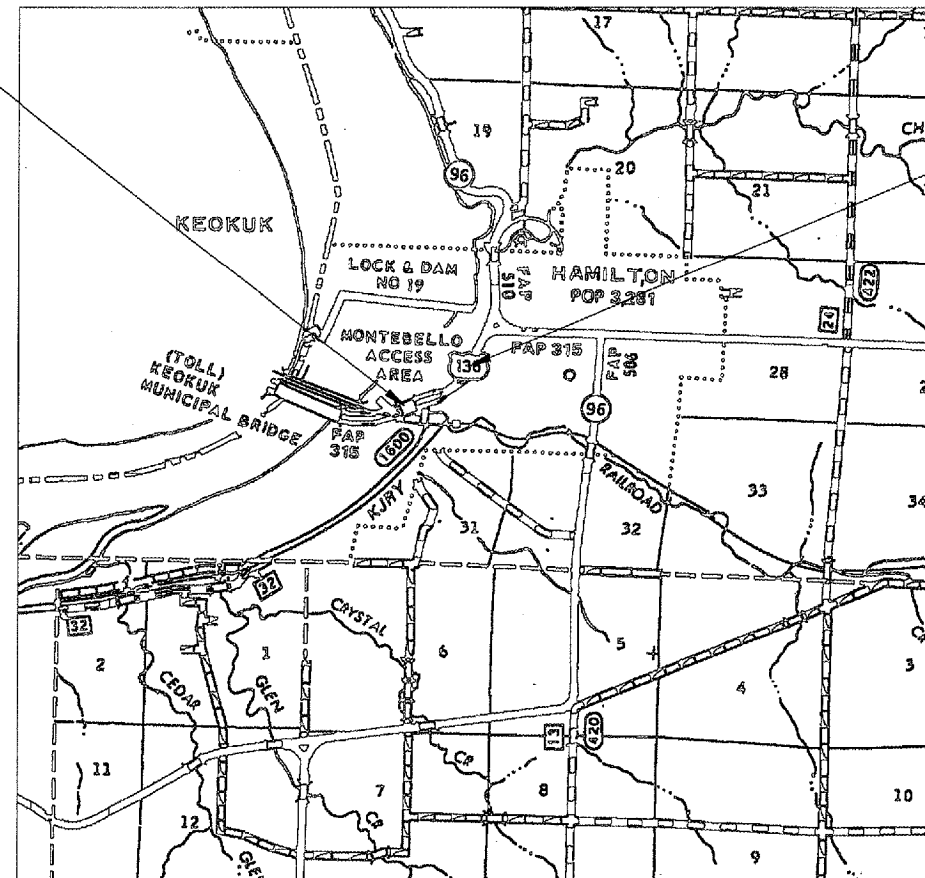


FULL SIZE PLANS HAVE BEEN PREPARED USING STANDARD ENGINEERING SCALES. REDUCED SIZED PLANS WILL NOT CONFORM TO STANDARD SCALES. IN MAKING MEASUREMENTS ON REDUCED PLANS, THE ABOVE SCALES MAY BE USED.

J.U.L.I.E.
JOINT UTILITY LOCATION INFORMATION FOR EXCAVATION
1-800-892-0123
OR 811

SQUAD LEADER: BRAD HEIMSNESS (217) 782-4760
PROJECT ENGINEER: JOHN NEGANGARD (217) 782-6990

CONTRACT NO. 72B74



BEGIN IMPROVEMENT
STA 120+30.00

END IMPROVEMENT
STA 136+20.00

PROJECT LENGTH = 1,590.0'

PRINTED BY THE AUTHORITY
OF THE STATE OF ILLINOIS