




W1-4b-(O)-48
(NO. OF ARROW SHALL MATCH THE NO. OF LANES OPEN TO TRAFFIC AND THE DIRECTION OF TRAVEL.)



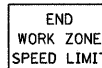
W13-1-(O) -24



4' x 8' 1" BORDER WITH 10" CAPITAL LETTERS
BACKGROUND SHEETING SHALL BE THE SAME AS ALL DIAMOND SHAPED CONSTRUCTION SIGNS. (STATE OWNED)



W1-6(O) 7236 ATOP TYPE III BARRICADE
(DIRECTION OF ARROW SHALL MATCH DIRECTION OF TRAVEL.)



G20-1103(O)-4830

LEGEND



DRUM WITH STEADY BURNING LIGHT



DIRECTION INDICATOR BARRICADE WITH STEADY BURNING LIGHT



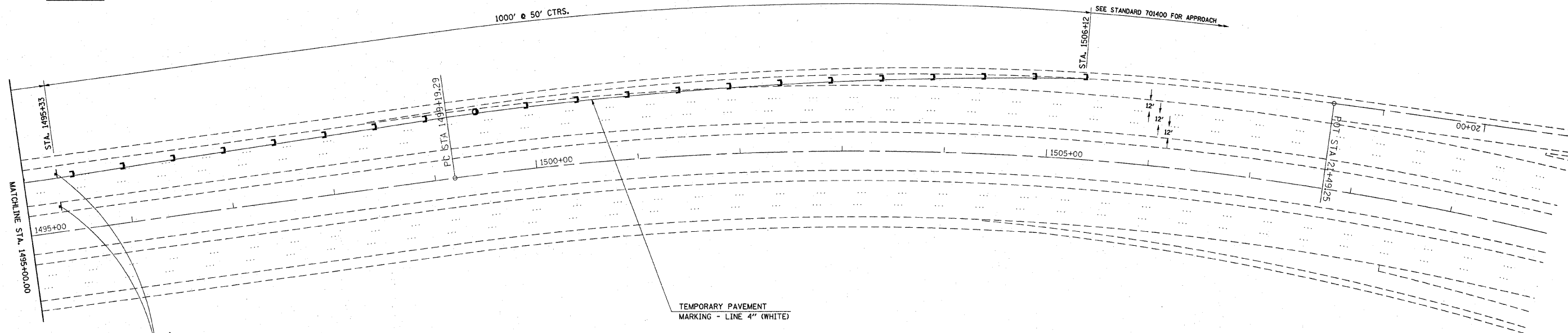
TYPE III BARRICADE WITH STEADY BURNING LIGHTS




TEMPORARY CONCRETE BARRIER



IMPACT ATTENUATORS



EXIST. CURVE 4
 PI STA. = 1506+23.01
 $\Delta = 27^\circ 36' 08''$ (RT)
 $D = 2^\circ 00' 00''$
 $R = 2,864.79'$
 $T = 703.72'$
 $L = 1,380.11'$
 $E = 85.17'$
 $E = \text{-----}$
 $T.R. = \text{-----}$
 $S.E. \text{ RUN} = \text{-----}$
 $P.C. \text{ STA.} = 1499+19.29$
 $P.T. \text{ STA.} = 1512+99.40$



FILE NAME = c:\projects\ed06306\plan\stg06306d1.dgn	USER NAME = harbaughrd	DESIGNED -	REVISED -
		DRAWN -	REVISED -
	PLOT SCALE = 50.0000' / IN.	CHECKED -	REVISED -
	PLOT DATE = 12/20/2007	DATE -	REVISED -

STATE OF ILLINOIS
DEPARTMENT OF TRANSPORTATION

STAGE II CONSTRUCTION, SOUTH BOUND

SCALE: 50 SHEET NO. 18 OF 42 SHEETS STA. 1495+00 TO STA. 1510+00

F.A.I. RTE.	SECTION	COUNTY	TOTAL SHEETS	SHEET NO.
255	60-8B-11	MADISON	42	18
CONTRACT NO. 76A25				
FED. ROAD DIST. NO.		ILLINOIS FED. AID PROJECT		