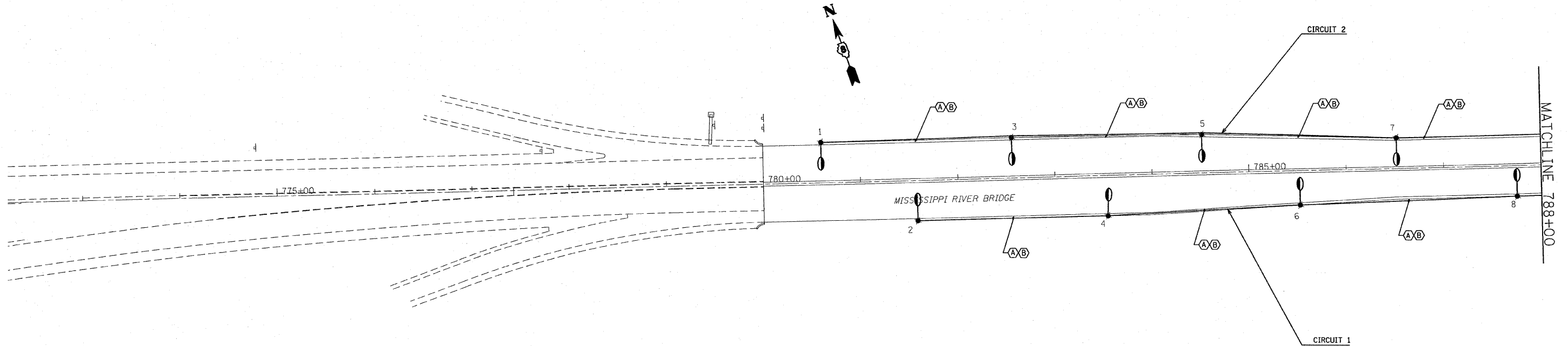
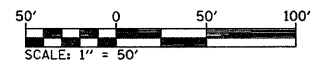
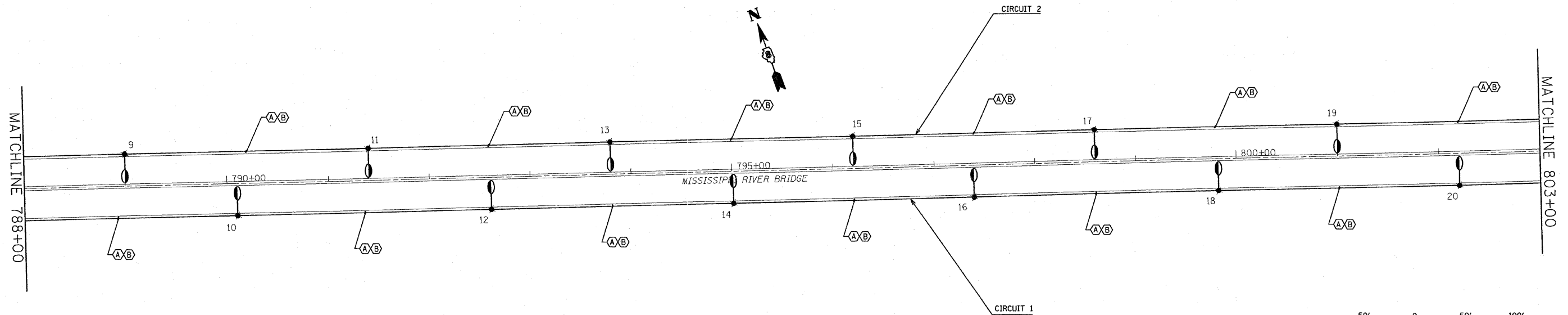


F.A.I. RTE.	SECTION	COUNTY	TOTAL SHEETS	SHEET NO.
270	60-(1,2)L-1	MADISON	31	6
STA.		TO STA.		
FED. ROAD DIST. NO.		ILLINOIS FED. AID PROJECT		



POLE NO.	STATION	POLE NO.	STATION
1	780+60	2	781+58
3	782+56	4	583+54
5	784+52	6	785+52
7	786+52	8	787+75
9	789+00	10	790+21
11	791+40	12	792+61
13	793+80	14	795+01
15	796+20	16	797+39
17	798+60	18	799+82
19	801+00	20	802+20



REVISIONS	
NAME	DATE

ILLINOIS DEPARTMENT OF TRANSPORTATION  
 HIGHWAY LIGHTING PLAN  
 FAI ROUTE 270  
 SECTION 60-(1,2)L-1  
 MADISON COUNTY

SCALE: VERT.  
 HORIZ.  
 DATE

DRAWN BY  
 CHECKED BY

PLOT DATE = 04/27/88  
 FILE NAME = 07112L-1  
 PLOT SCALE = 1/8" = 100'  
 REFERENCE = 07112L-1