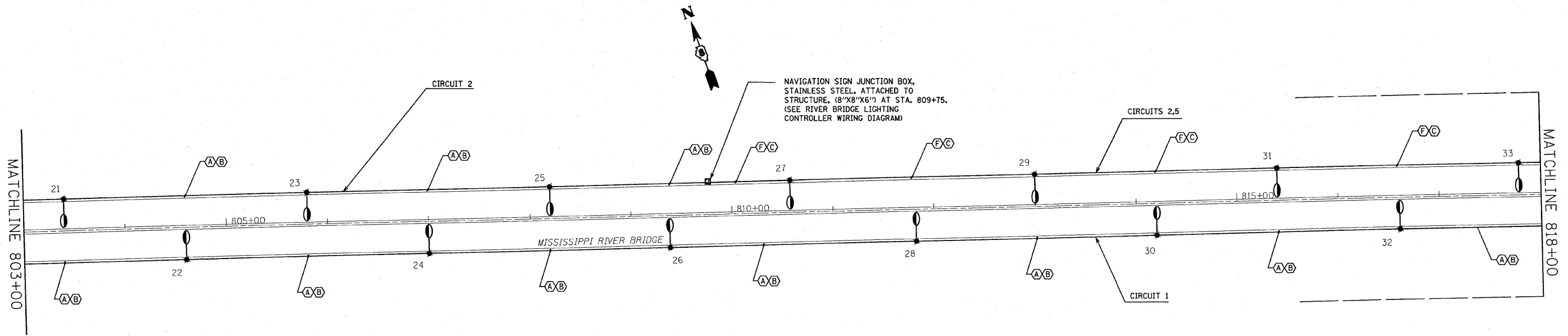
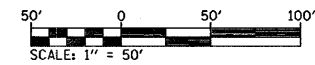
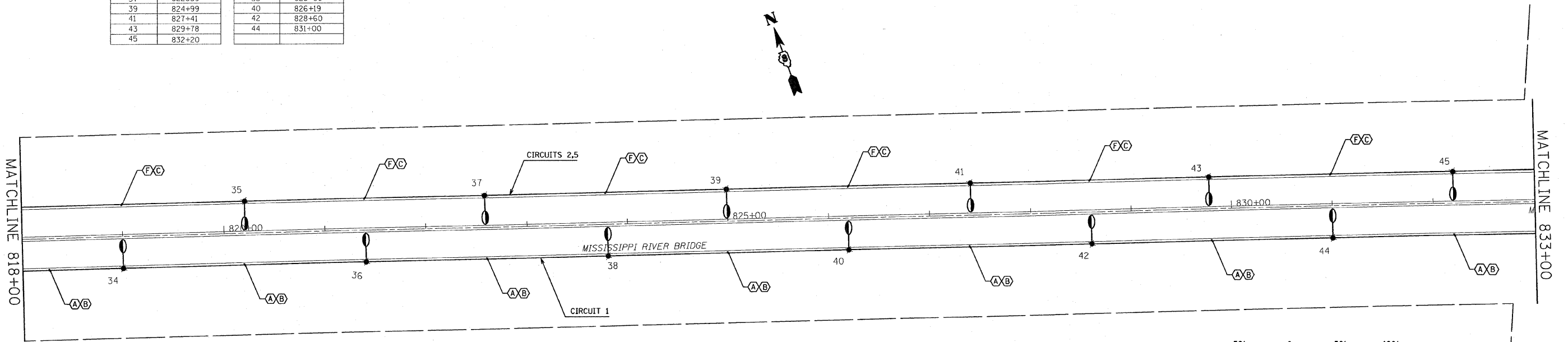


F.A.I. RTE.	SECTION	COUNTY	TOTAL SHEETS	SHEET NO.
270	60-(1,2)L-1	MADISON	31	7
STA.		TO STA.		
FED. ROAD DIST. NO.		ILLINOIS FED. AID PROJECT		



POLE NO.	STATION	POLE NO.	STATION
21	803+40	22	804+60
23	805+80	24	807+00
25	808+20	26	809+38
27	810+58	28	811+82
29	813+00	30	814+20
31	815+40	32	816+61
33	817+79	34	819+00
35	820+35	36	821+36
37	822059	38	823+80
39	824+99	40	826+19
41	827+41	42	828+60
43	829+78	44	831+00
45	832+20		



REVISIONS	
NAME	DATE

ILLINOIS DEPARTMENT OF TRANSPORTATION
HIGHWAY LIGHTING PLAN
 FAI ROUTE 270
 SECTION 60-(1,2)L-1
 MADISON COUNTY

SCALE: VERT.
 HORIZ.
 DATE

DRAWN BY
 CHECKED BY

PLOT DATE = #DATE#
 FILE NAME = #FILE#
 PLOT SCALE = #SCALE#
 REFERENCE = #REF#