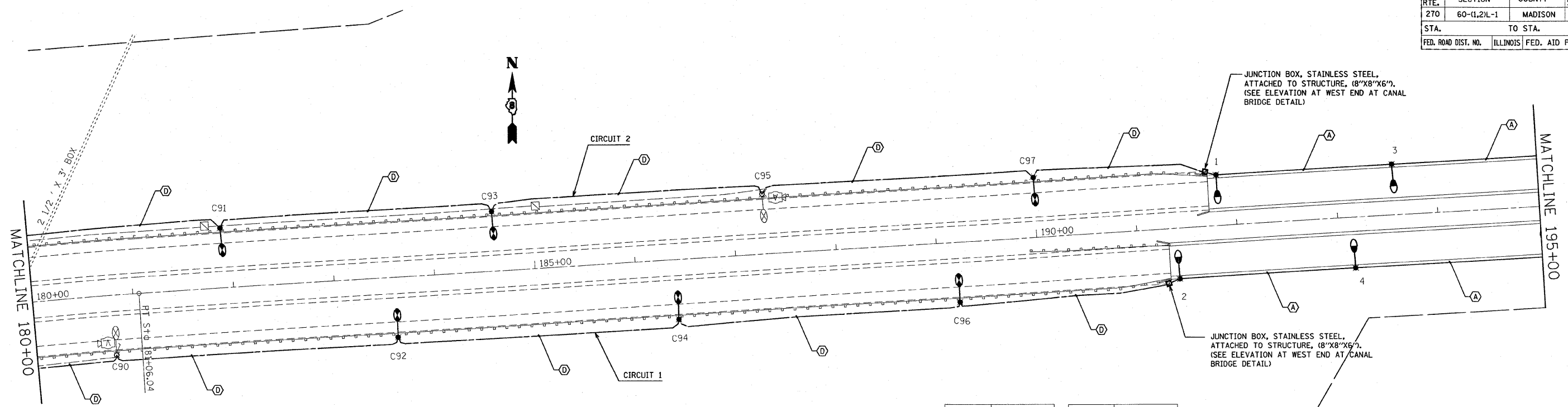
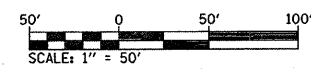
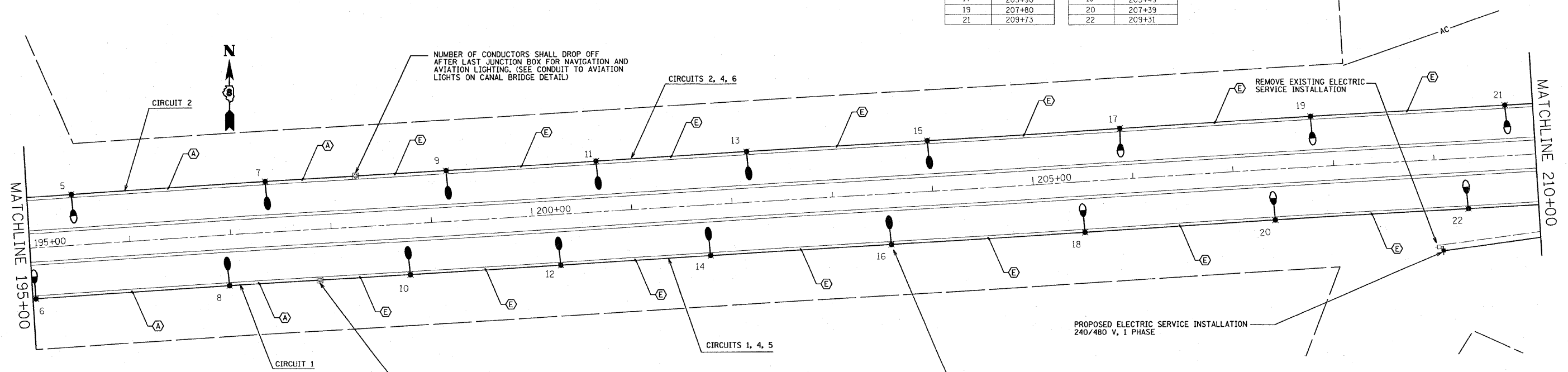


F.A.I. RTE.	SECTION	COUNTY	TOTAL SHEETS	SHEET NO.
270	60-(1,2)L-1	MADISON	31	10
STA.		TO STA.		
FED. ROAD DIST. NO.		ILLINOIS FED. AID PROJECT		



POLE NO.	STATION	POLE NO.	STATION
C91	181+90	C90	180+80
C93	184+60	C92	183+60
C95	187+30	C94	186+40
C97	190+00	C96	189+20
1	191+32	2	191+40
3	193+57	4	193+15
5	195+45	6	195+03
7	197+37.5	8	196+95.06
9	199+17.5	10	198+75.6
11	200+67.5	12	200+25.6
13	202+17.5	14	201+75.6
15	203+97.5	16	203+55.6
17	205+90	18	205+49
19	207+80	20	207+39
21	209+73	22	209+31



REVISIONS	
NAME	DATE

ILLINOIS DEPARTMENT OF TRANSPORTATION
HIGHWAY LIGHTING PLAN
 FAI ROUTE 270
 SECTION 60-(1,2)L-1
 MADISON COUNTY

SCALE: VERT. _____
 HORIZ. _____
 DATE _____

DRAWN BY _____
 CHECKED BY _____

PLOT DATE = 04/28/08
 FILE NAME = 061101L-1
 PLOT SCALE = 1"=50'
 REFERENCE = 06/08/08