




F.A.I. RTE.	SECTION	COUNTY	TOTAL SHEETS	SHEET NO.
270	60-(1,2,3,4,5)I	MADISON	46	14
STA. 156+52		TO STA. 183+00		
FED. ROAD DIST. NO. ILLINOIS		FED. AID PROJECT		



EXIST. CURVE C3W
 PI STA. = 171+34.17
 $\Delta = 29^\circ 44' 04''$ (RT)
 $D = 1^\circ 30' 00''$
 $R = 3,819.72'$
 $T = 1,014.01'$
 $L = 1,982.30'$
 $E = 132.30'$
 $e = \text{-----}$
 $T.R. = \text{-----}$
 $S.E. RUN = \text{-----}$
 P.C. STA. = 161+20.16
 P.T. STA. = 181+02.46



REVISIONS	
NAME	DATE

ILLINOIS DEPARTMENT OF TRANSPORTATION
PLAN VIEW
AREA #1
 FAI RTE 270
 SECTION 60-(1,2,3,4,5)I
 MADISON COUNTY

SCALE: VERT. _____
 HORIZ. _____
 DATE _____
 DRAWN BY _____
 CHECKED BY _____

PLOT DATE = 12/12/2007
 FILE NAME = c:\pwworkspace\adp207\plan\plan09207.dgn
 PLOT SCALE = 1/8" = 1' / IN.
 REFERENCE = REF#9