
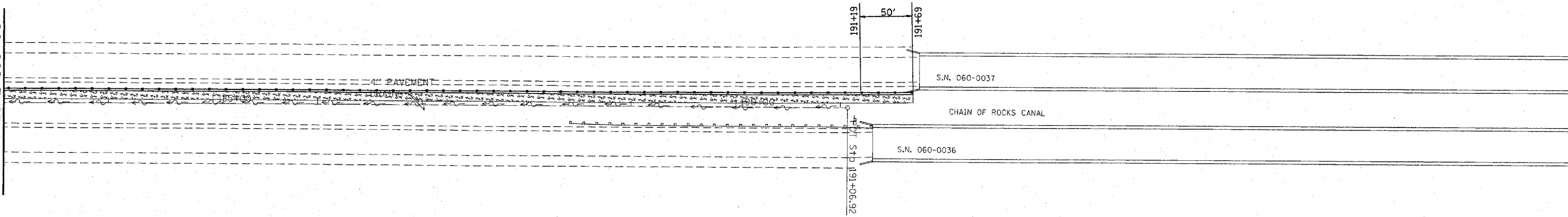




F.A.I. RTE.	SECTION	COUNTY	TOTAL SHEETS	SHEET NO.
270	60-(1,2,3,4,5)I	MADISON	46	34
STA. 183+00		TO STA. 191+69		
FED. ROAD DIST. NO.		ILLINOIS	FED. AID PROJECT	

MATCHLINE 183+00



REVISIONS		ILLINOIS DEPARTMENT OF TRANSPORTATION EROSION CONTROL PLAN AREA #1 FAI RTE 270 SECTION 60-(1,2,3,4,5)I MADISON COUNTY	SCALE: VERT. DATE HORIZ.	DRAWN BY CHECKED BY
NAME	DATE			

-  INLET AND PIPE PROTECTION
-  MULCH

PLOT DATE = 12/12/2007
 FILE NAME = c:\projects\489287\plan\erodp1.dgn
 PLOT SCALE = 50.0000' / IN.
 REFERENCE = #REF#