
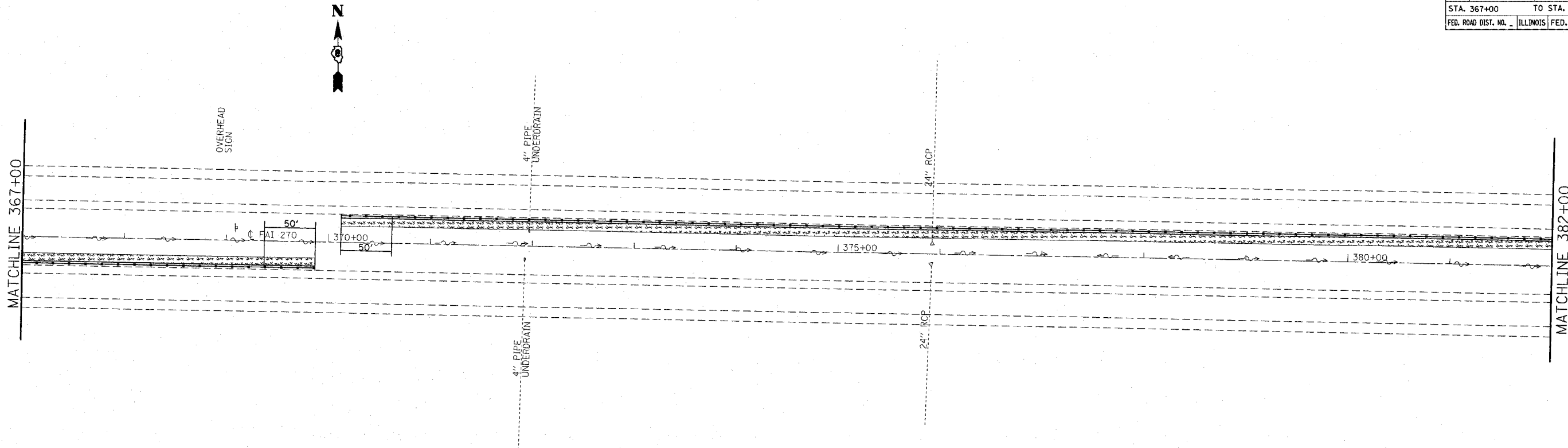





F.A.I. RTE.	SECTION	COUNTY	TOTAL SHEETS	SHEET NO.
270	60-(1,2,3,4,5)I	MADISON	46	36
STA. 367+00		TO STA. 397+00		
FED. ROAD DIST. NO. ILLINOIS		FED. AID PROJECT		



-  INLET AND PIPE PROTECTION
-  MULCH



REVISIONS	
NAME	DATE

ILLINOIS DEPARTMENT OF TRANSPORTATION
EROSION CONTROL PLAN
AREA #2
 FAI RTE 270
 SECTION 60-(1,2,3,4,5)I
 MADISON COUNTY

SCALE: VERT. _____
 HORIZ. _____
 DATE _____ DRAWN BY _____
 CHECKED BY _____

PLOT DATE = 12/12/2007
 FILE NAME = \\sbs\p1\proj\76b17\eroc\eroc.dwg
 PLOT SCALE = 50.0000 / IN.
 REFERENCE = *REF*