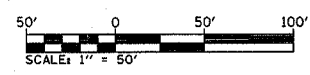
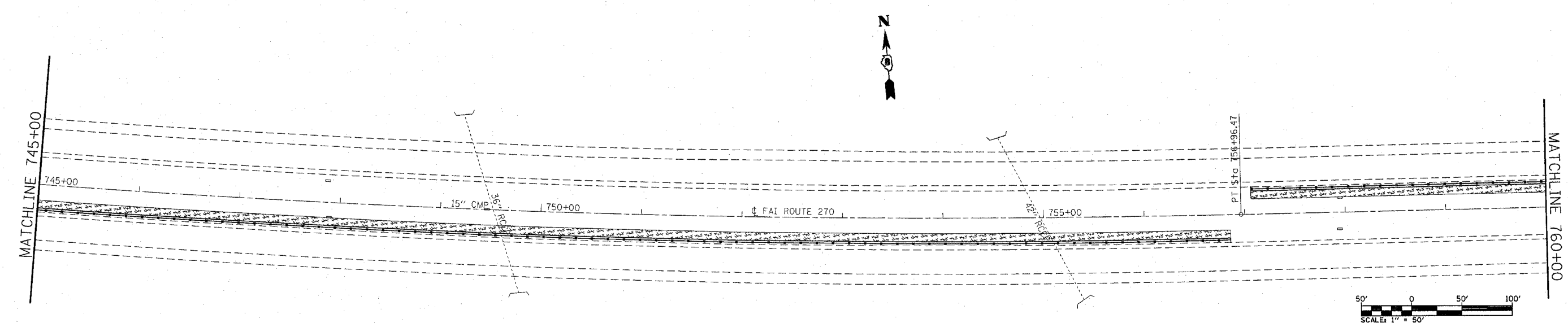
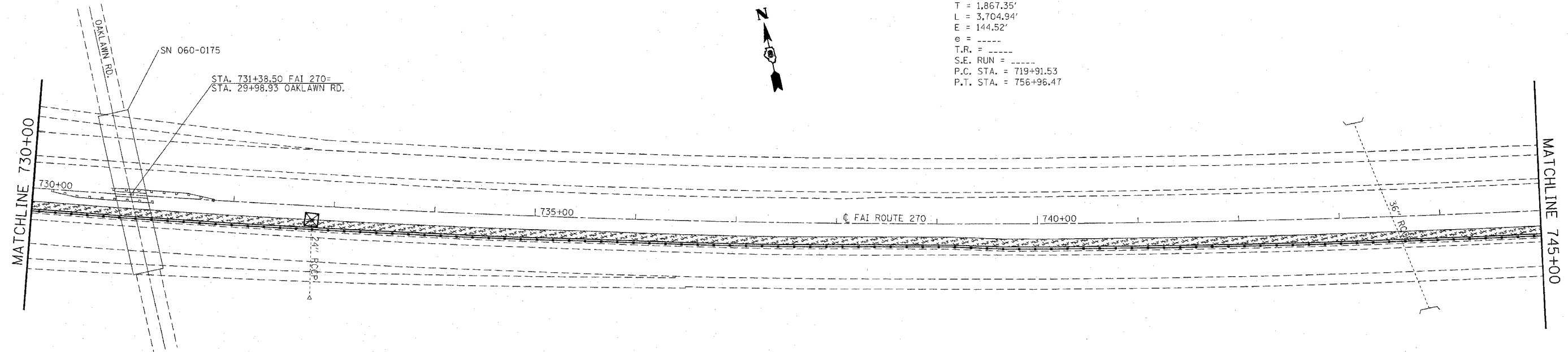


F.A.I. RTE.	SECTION	COUNTY	TOTAL SHEETS	SHEET NO.
270	60-(1,2,3,4,5)I	MADISON	46	42
STA. 730+00		TO STA. 760+00		
FED. ROAD DIST. NO. ILLINOIS		FED. AID PROJECT		

EXIST. CURVE CUR4
 PI STA. = 738+58.88
 Δ = 17° 42' 05" (LT)
 D = 0° 28' 40"
 R = 11,992.14'
 T = 1,867.35'
 L = 3,704.94'
 E = 144.52'
 e = -----
 T.R. = -----
 S.E. RUN = -----
 P.C. STA. = 719+91.53
 P.T. STA. = 756+96.47



- INLET AND PIPE PROTECTION
- MULCH

REVISIONS	
NAME	DATE

ILLINOIS DEPARTMENT OF TRANSPORTATION
EROSION CONTROL PLAN
AREA #3
 FAI RTE 270
 SECTION 60-(1,2,3,4,5)I
 MADISON COUNTY

SCALE: VERT. _____
 HORIZ. _____
 DATE _____ DRAWN BY _____
 CHECKED BY _____

PLOT DATE = 12/12/2007
 PLOT SCALE = 50.0000' / IN.
 REFERENCE = #REF#