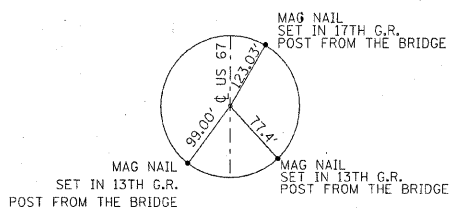
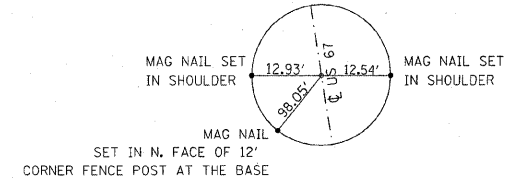


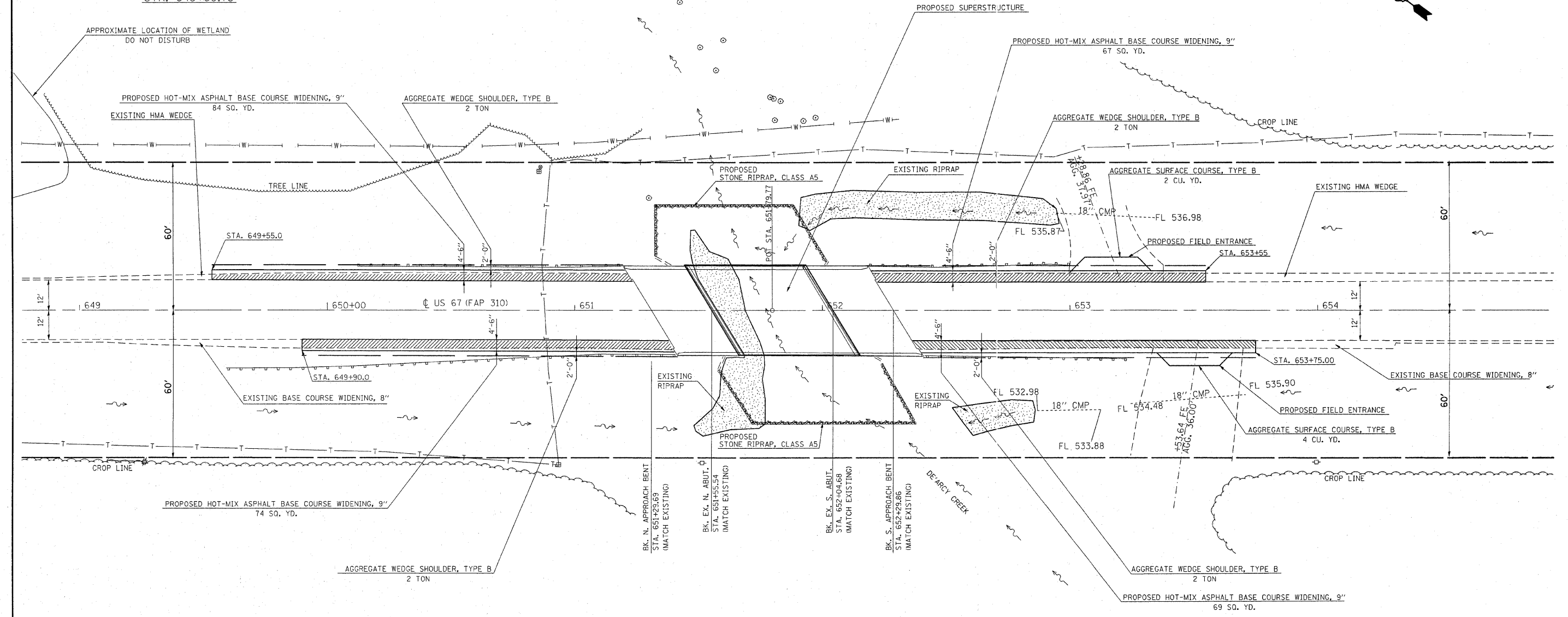
STA. 645+69.73



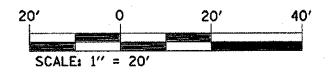
STA. 651+79.77



STA. 657+95.65



NOTES:
 HATCHING SHOWS REMOVAL LIMITS FOR EXISTING WIDENING AND WEDGE.
 EARTH EXCAVATION 36 CU. YDS.
 FAVED SHOULDER REMOVAL INCLUDES THE REMOVAL OF THE EXISTING BASE COURSE WIDENING 8" & THE EXISTING HMA WEDGE.



FILE NAME = C:\Projects\plan09507.dgn	USER NAME = tebbeng	DESIGNED -	REVISED -	STATE OF ILLINOIS DEPARTMENT OF TRANSPORTATION	PLAN SHEET	F.A.P. RTE.	SECTION	COUNTY	TOTAL SHEETS	SHEET NO.
	PLOT SCALE = 20,000' / 1"	DRAWN -	REVISED -			310	57BR-1	JERSEY	25	6
PLOT DATE = 12/20/2007	CHECKED -	REVISED -	CONTRACT NO. 76B20							
	DATE -	REVISED -	FED. ROAD DIST. NO. ILLINOIS FED. AID PROJECT							
			SCALE:			SHEET NO. OF SHEETS	STA. 649+00 TO STA. 655+00			