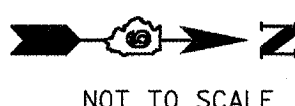
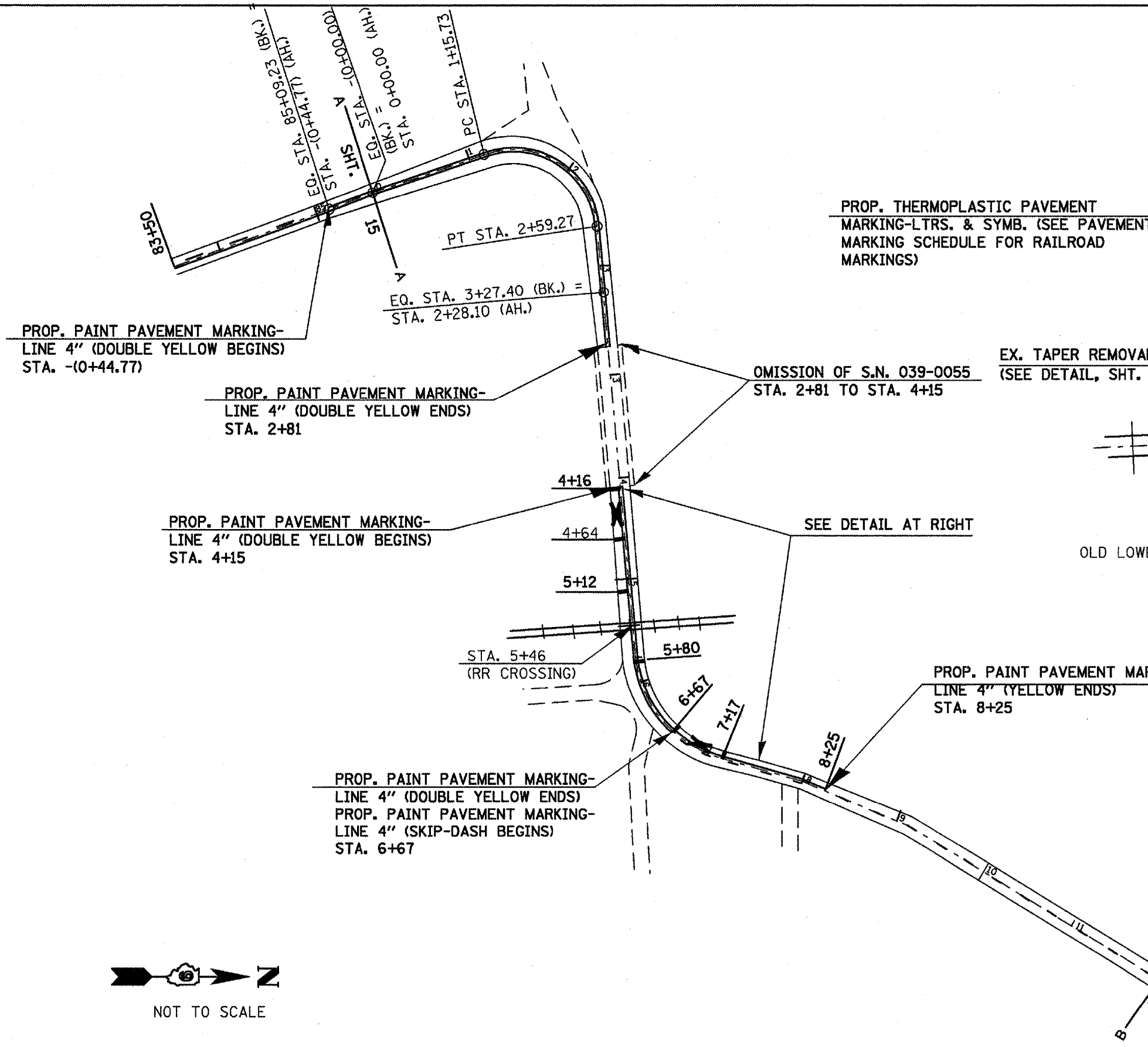
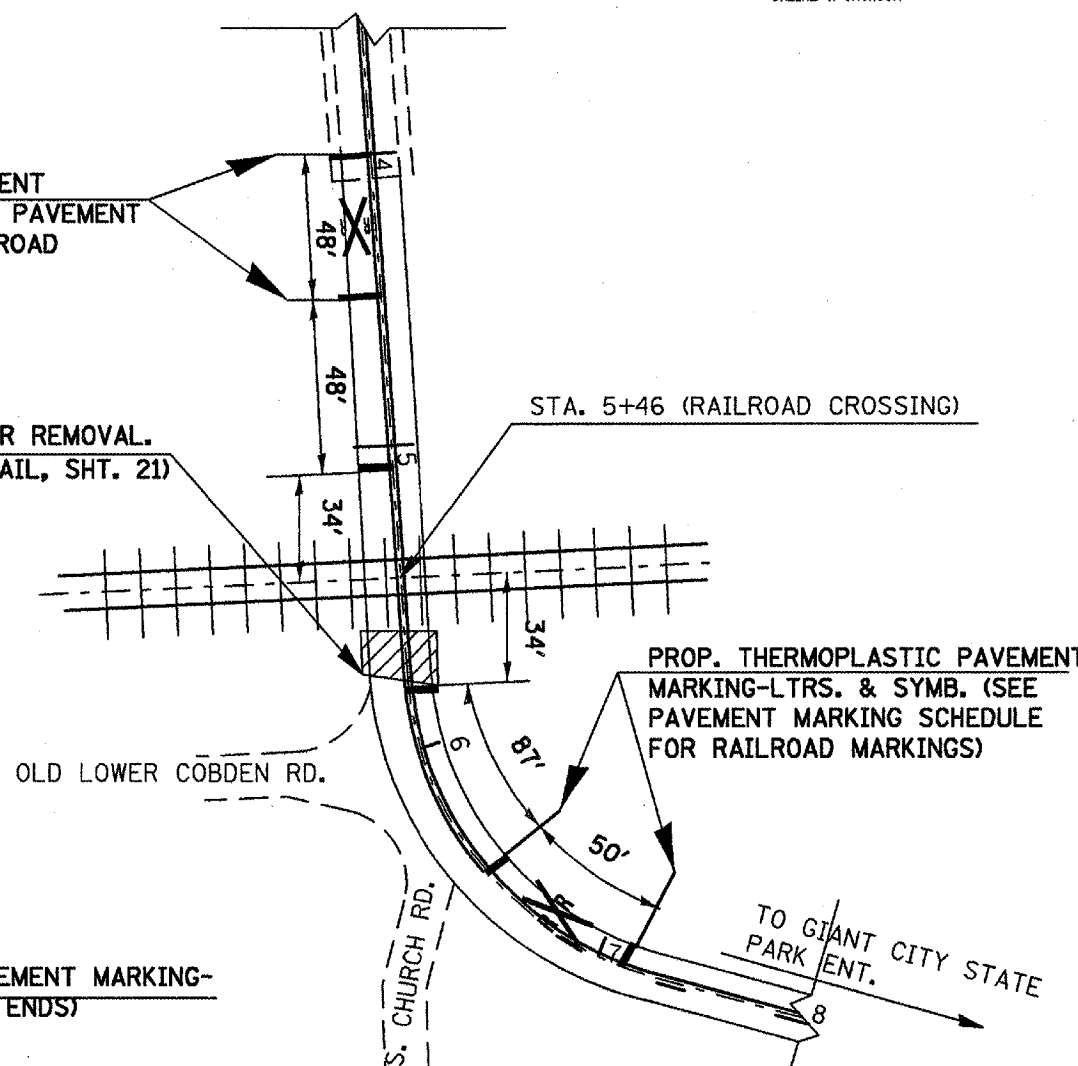


F.A. RTE.	SECTION	COUNTY	TOTAL SHEETS	SHEET NO.
*	**	***	30	16
STA.		TO STA.		
FED. ROAD DIST. NO.		ILLINOIS FED. AID PROJECT		

* VARIOUS
 ** D9 CONT. MAINT. BIT. RES. FY 08-1
 *** SALINE & JACKSON

RAILROAD MARKING DETAIL



NOT TO SCALE

NOTE: FOR PAVEMENT MARKING QUANTITIES, SEE SHEET 12.

MAKANDA RD. - PLAN LAYOUT

PLOT DATE = 12/7/2007
 FILE NAME = \\sawtooth\project\28012\makanda.dgn
 USER NAME = mscorcor