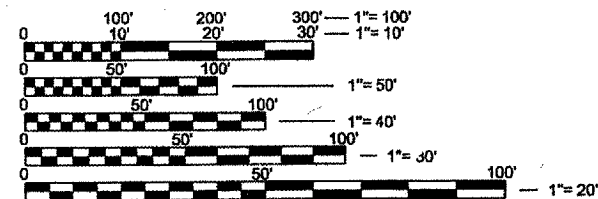


**INDEX OF SHEETS**

- 1 COVER SHEET/TITLE SHEET
- 2 LEGEND, ABBREVIATIONS & UTILITY CONTACTS
- 3 SUMMARY OF QUANTITIES
- 4 TYPICAL CROSS SECTIONS
- 5-6 SCHEDULE OF QUANTITIES
- 7 ALIGNMENT & CONTROL POINTS
- 8 EROSION CONTROL PLAN
- 9 DEMOLITION PLAN
- 10-14 WEST SIDE PLAN & PROFILE
- 15-16 STORM SEWER PLANS
- 17 SIGNAGE AND PAVEMENT MARKINGS PLAN
- 18 DETAILS SHEET
- 19-30 TRAIL CROSS SECTIONS

**LIST OF ILLINOIS DOT HIGHWAY STANDARDS**

- 280001-04 TEMPORARY EROSION CONTROL SYSTEMS
- 420001-07 PAVEMENT JOINTS
- 424001-05 CURB RAMPS FOR SIDEWALKS
- 542401 METAL END SECTION FOR PIPE CULVERTS
- 602001 CATCH BASIN TYPE A
- 604001-02 FRAME AND LIDS TYPE 1
- 606001-03 CONCRETE CURB TYPE B AND COMBINATION CONCRETE CURB AND CUTTER
- 701001-01 OFF ROAD OPERATIONS, 2L, 2W, MORE THAN 15' AWAY
- 701006-02 OFF ROAD OPERATIONS, 2L, 2W, 15' TO 24" FROM PAVEMENT EDGE
- 701011-01 OFF ROAD MOVING OPERATIONS, 2L, 2W, DAY ONLY
- 701301-02 LANE CLOSURE, 2L, 2W, SHORT TIME OPERATIONS
- 701311-02 LANE CLOSURE, 2L, 2W, MOVING OPERATIONS - DAY ONLY
- 701501-04 URBAN LANE CLOSURE, 2L, 2W, UNDIVIDED
- 701901 TRAFFIC CONTROL DEVICES
- 720001 SIGN PANEL MOUNTING DETAILS
- 720006-01 SIGN PANEL ERECTION DETAILS
- 720011 METAL POSTS FOR SIGNS, MARKERS & DELINEATORS
- 728001 TELESCOPING STEEL SIGN SUPPORT
- 729001 APPLICATION OF TYPES A & B METAL POSTS (FOR SIGNS AND MARKERS)
- 780001-01 TYPICAL PAVEMENT MARKINGS



SCALES FOR PLAN & PROFILES 11x17 SHEET	SCALES FOR PLAN & PROFILES 22X34 SHEET
1" = 40' HORIZ.	1" = 20' HORIZ.
1" = 8' VERT.	1" = 4' VERT.

FULL SIZE PLANS HAVE BEEN PREPARED USING STANDARD ENGINEERING SCALES. REDUCED SIZE PLANS WILL NOT CONFORM TO STANDARD SCALES. IN MAKING MEASUREMENTS ON REDUCED PLANS, THE ABOVE SCALES MAY BE USED.

J.U.L.I.E.  
JOINT UTILITY LOCATION INFORMATION FOR EXCAVATION  
1-800-892-0123

STATE OF ILLINOIS

DEPARTMENT OF TRANSPORTATION

DIVISION OF HIGHWAYS

**PROPOSED TRAIL PLANS**

GALENA RIVER TRAIL PHASE 2

CITY OF GALENA, ILLINOIS

JO DAVIESS COUNTY

SECTION 06-00042-00-BT

PROJECT NO. HD-0085(42)

JOB NO. C-92-004-07

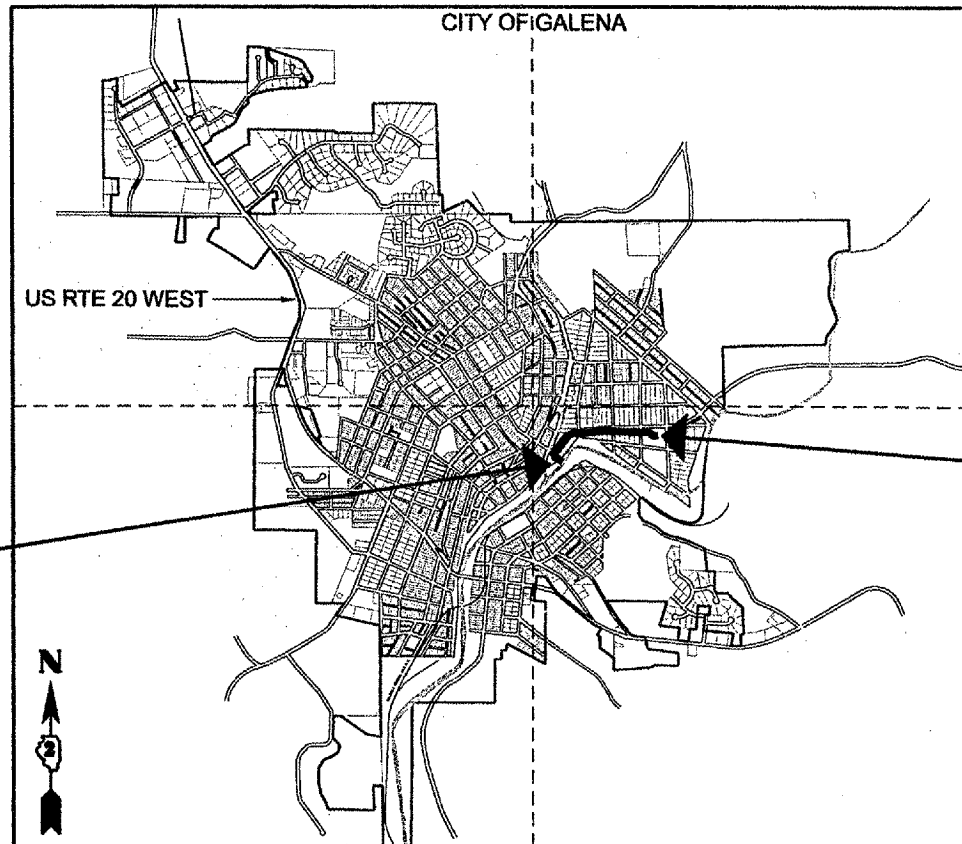
CONTRACT 85417

85417

F.A. RTE.	SECTION	COUNTY	TOTAL SHEETS	SHEET NO.
	06-00042-00-BT	JO DAVIESS	30	1



LOCATION OF SECTION INDICATED THIS: - [Symbol]




BEGIN PROJECT  
STA. 46+60  
N= 2094709.56  
E =2227247.00

END PROJECT  
STA 71+50  
N= 2095203.17  
E= 2229275.08

R1W R1E  
NET LENGTH OF PROJECT = 0.47 MILES (2,490 FEET)

0 MI 0.50 MI 1 MI

MSA PROJECT #750605



DATE: 12-13-07  
EXP. 11-30-09  
(Professional Engineer)

CITY OF GALENA  
APPROVED FOR BIDDING 12.14 20 07  
Andy Lewis  
ANDY LEWIS, CITY ENGINEER  
12/14 20 07  
Jerry Murdock  
JERRY MURDOCK, MAYOR PRO-TEM

STATE OF ILLINOIS  
DEPARTMENT OF TRANSPORTATION  
DIVISION OF HIGHWAYS  
PASSED DEC. 28 20 07  
John J. Johnson  
DISTRICT ENGINEER OF LOCAL ROADS & STREETS  
RELEASING FOR BID BASED ON LIMITED REVIEW  
DEC. 28 20 07  
Samuel F. Rayner  
DEPUTY DIRECTOR OF HIGHWAYS, REGION 2 ENGINEER

ORIGINAL PLANS PREPARED BY  
**MSA**  
PROFESSIONAL SERVICES  
322 North Abino Street, Galena, IL 61836  
815-777-9233 1-888-672-0003 Fax: 815-777-3155  
Web Address: www.msa-pa.com  
© MSA PROFESSIONAL SERVICES