

STATE OF ILLINOIS
DEPARTMENT OF TRANSPORTATION
DIVISION OF HIGHWAYS

**PROPOSED
HIGHWAY PLANS**

FAP 397/ILL 83 (SIBLEY BOULEVARD)
AT WALLACE STREET
SECTION: 104TS-1(12)
TRAFFIC SIGNAL INSTALLATION; TIMING/PROGRESSION; RESURFACING
PROJECT: HSI P-0397(005)
COOK COUNTY
C-91-500-12

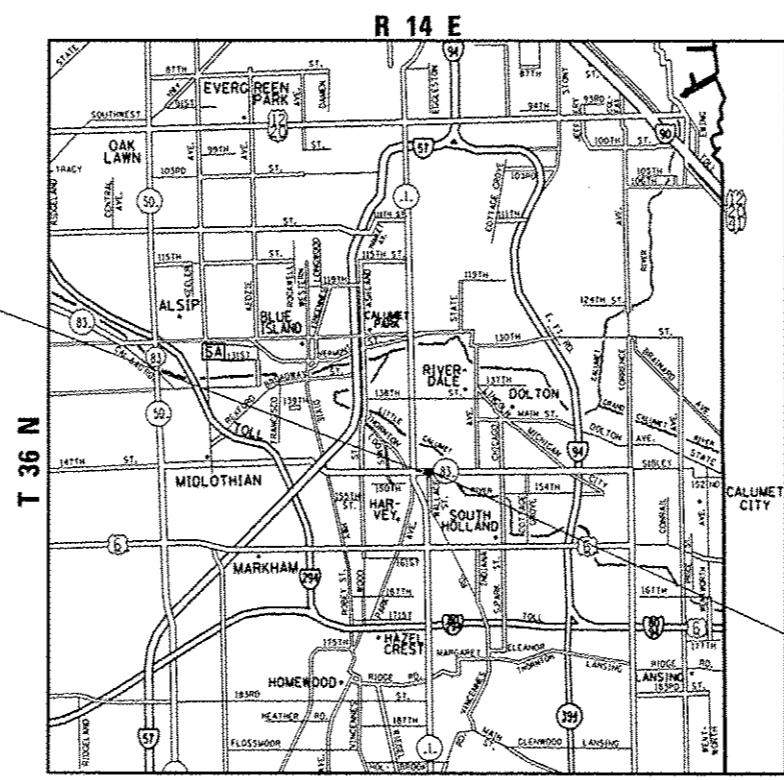
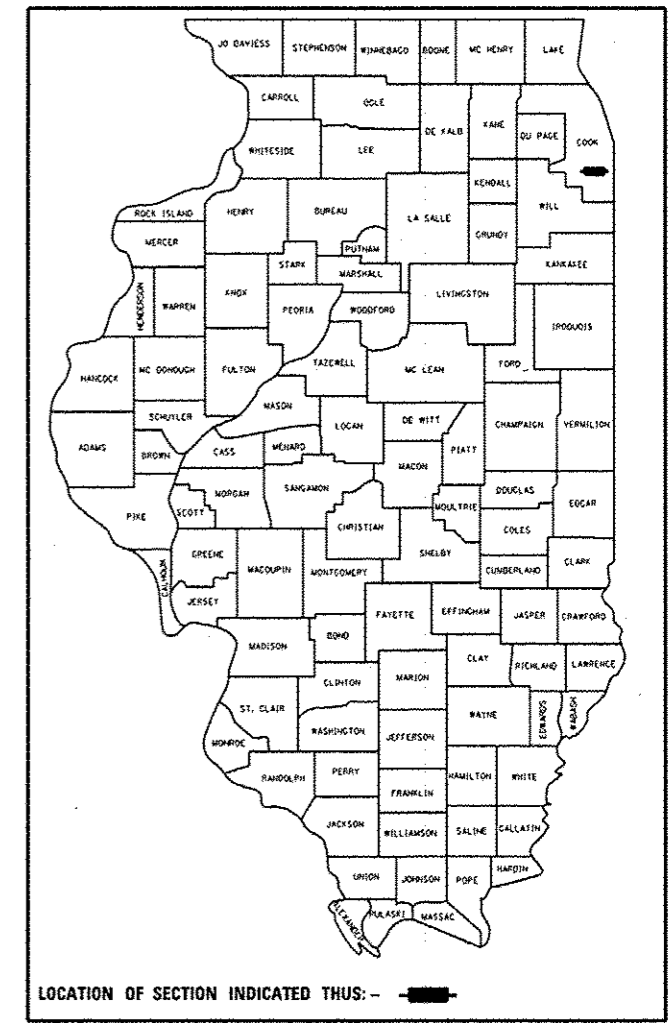
| | | | | |
|---------------------|-------------|--------------------|--------------|-----------|
| F.A.P. RTE. | SECTION | COUNTY | TOTAL SHEETS | SHEET NO. |
| 397 | 104TS-1(12) | COOK | 38 | 1 |
| FED. ROAD DIST. NO. | ILLINOIS | CONTRACT NO. 60T92 | | |

* 3841 = 39

D -91-500-12

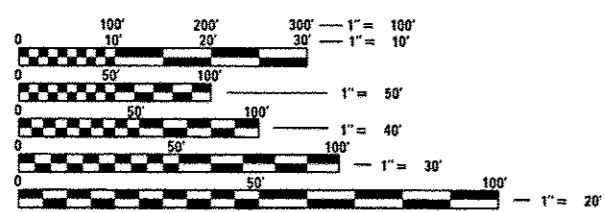
FOR INDEX OF SHEETS, SEE SHEET NO. 2

PROJECT IS LOCATED IN THE CITY OF HARVEY



TRAFFIC DATA

2009 ADT = 29,600
POSTED SPEED LIMIT = 35 MPH



FULL SIZE PLANS HAVE BEEN PREPARED USING STANDARD ENGINEERING SCALES. REDUCED SIZED PLANS WILL NOT CONFORM TO STANDARD SCALES. IN MAKING MEASUREMENTS ON REDUCED PLANS, THE ABOVE SCALES MAY BE USED.

J.U.L.I.E.
JOINT UTILITY LOCATION INFORMATION FOR EXCAVATION
1-800-892-0123
OR 811

PROJECT ENGINEER KARI SMITH (847) 705-4437
PROJECT MANAGER KEN ENG (847) 705-4247

GROSS AND NET LENGTH OF IMPROVEMENT = 898.00 LINEAL FEET = 0.17 MILE

CONTRACT NO. 60T92

STATE OF ILLINOIS
DEPARTMENT OF TRANSPORTATION
DIVISION OF HIGHWAYS

SUBMITTED *December 20, 2012*

John F. Williams
DEPUTY DIRECTOR OF HIGHWAYS, REGION ENGINEER

Feb 1, 2013
John D. Bucamacci PE, Inc.
ENGINEER OF DESIGN AND ENVIRONMENT

Feb 1, 2013
Omer Osman PE, Inc.
DIRECTOR OF HIGHWAYS, CHIEF ENGINEER

PRINTED BY THE AUTHORITY
OF THE STATE OF ILLINOIS

Rev. 2-20-13