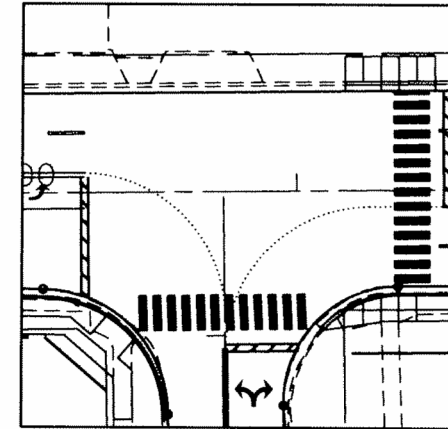


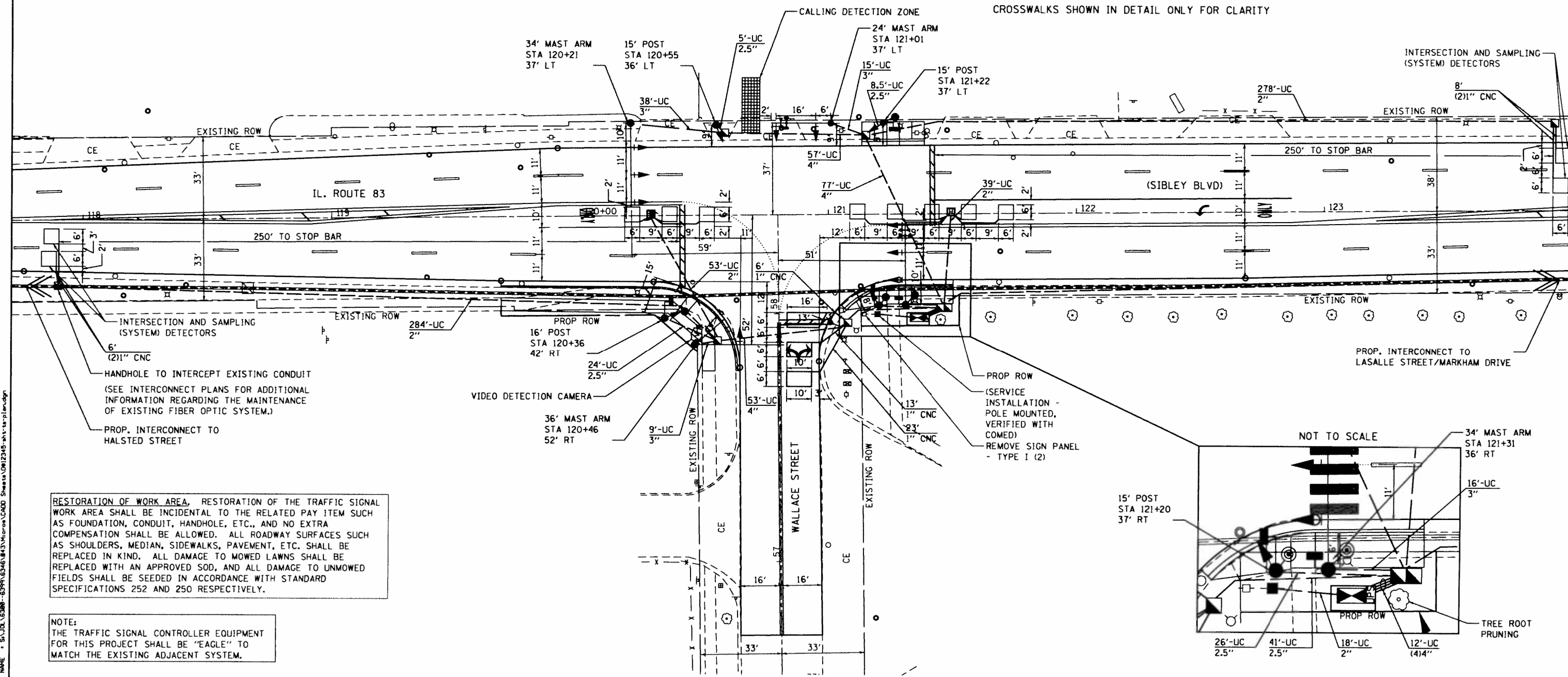
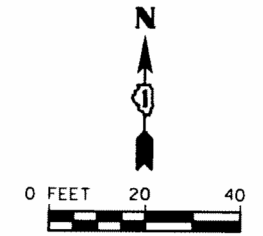
NOTES

1. STATION AND OFFSET ARE MEASURED TO CENTER OF FOUNDATION.
2. VIDEO DETECTION CAMERA SHALL BE PLACED ON AN EXTENSION POLE FOR MOUNTING VIDEO CAMERAS.

NOT TO SCALE

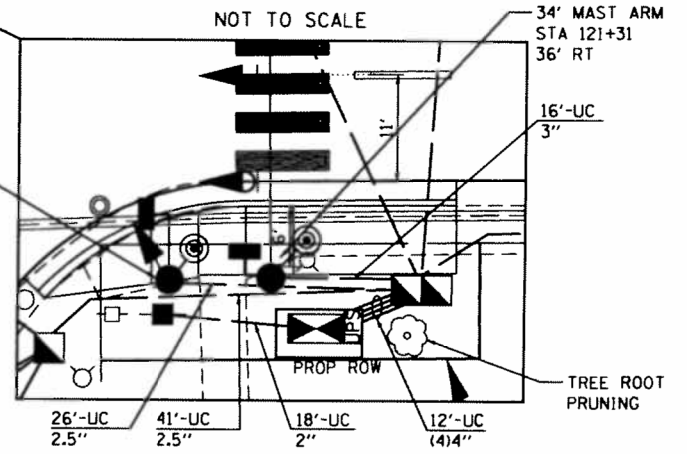


CROSSWALKS SHOWN IN DETAIL ONLY FOR CLARITY



RESTORATION OF WORK AREA, RESTORATION OF THE TRAFFIC SIGNAL WORK AREA SHALL BE INCIDENTAL TO THE RELATED PAY ITEM SUCH AS FOUNDATION, CONDUIT, HANDHOLE, ETC., AND NO EXTRA COMPENSATION SHALL BE ALLOWED. ALL ROADWAY SURFACES SUCH AS SHOULDERS, MEDIAN, SIDEWALKS, PAVEMENT, ETC. SHALL BE REPLACED IN KIND. ALL DAMAGE TO MOWED LAWNS SHALL BE REPLACED WITH AN APPROVED SOD, AND ALL DAMAGE TO UNMOWED FIELDS SHALL BE SEEDED IN ACCORDANCE WITH STANDARD SPECIFICATIONS 252 AND 250 RESPECTIVELY.

NOTE:
THE TRAFFIC SIGNAL CONTROLLER EQUIPMENT FOR THIS PROJECT SHALL BE "EAGLE" TO MATCH THE EXISTING ADJACENT SYSTEM.



FILE NAME: S:\A\15398-6391\246\8431\Work\0400_Sheets\1012245-1111-11.plt



USER NAME = brianf	DESIGNED - RMS	REVISED - RMS
PLOT SCALE = 48,0000 / 1"	DRAWN - DJW	REVISED - BJF
PLOT DATE = 12/5/2012	CHECKED - ARM	REVISED - ARM
	DATE - 10/17/2012	REVISED - 12/4/2012

**STATE OF ILLINOIS
DEPARTMENT OF TRANSPORTATION**

TRAFFIC SIGNAL INSTALLATION PLAN			
IL. RTE. 83 (SIBLEY BLVD) AND WALLACE STREET			
SCALE: AS SHOWN	SHEET	OF	SHEETS
STA.	TO STA.		

F.A.P. RTE. 397	SECTION 104TS-1(12)	COUNTY COOK	TOTAL SHEETS 38	SHEET NO. 19
CONTRACT NO. 60T92				ILLINOIS FED. AID PROJECT