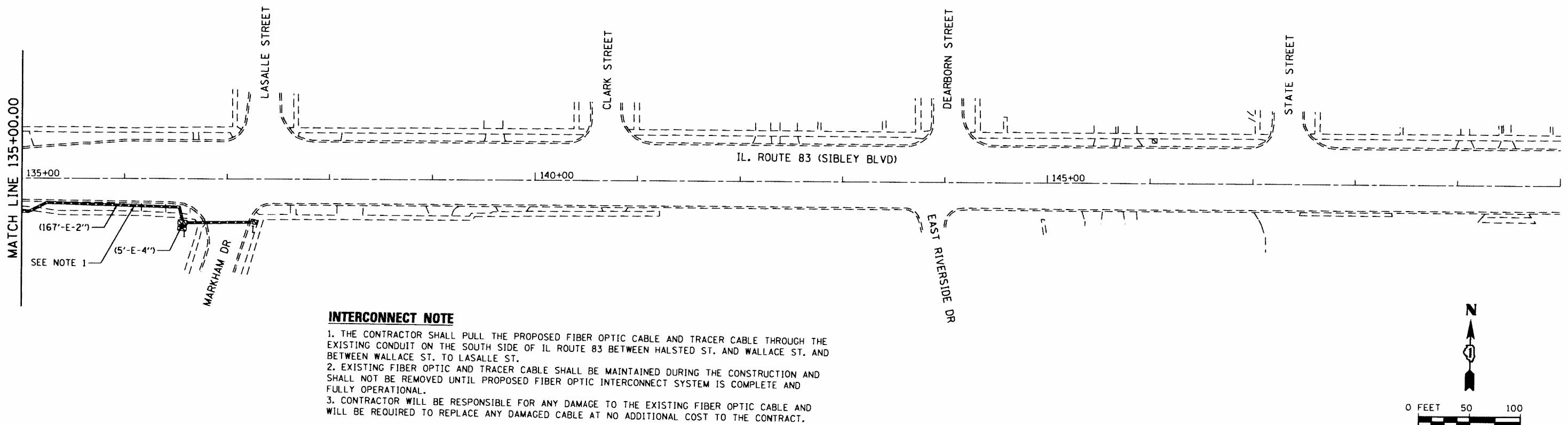
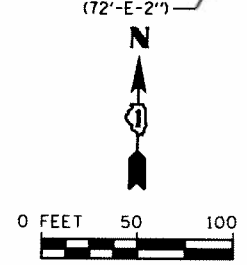
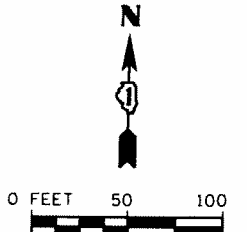


RESTORATION OF WORK AREA. RESTORATION OF THE TRAFFIC SIGNAL WORK AREA SHALL BE INCIDENTAL TO THE RELATED PAY ITEM SUCH AS FOUNDATION, CONDUIT, HANDHOLE, ETC., AND NO EXTRA COMPENSATION SHALL BE ALLOWED. ALL ROADWAY SURFACES SUCH AS SHOULDERS, MEDIAN, SIDEWALKS, PAVEMENT, ETC. SHALL BE REPLACED IN KIND. ALL DAMAGE TO MOWED LAWNS SHALL BE REPLACED WITH AN APPROVED SOD, AND ALL DAMAGE TO UNMOWED FIELDS SHALL BE SEEDED IN ACCORDANCE WITH STANDARD SPECIFICATIONS 252 AND 250 RESPECTIVELY.

NOTE:
THE TRAFFIC SIGNAL CONTROLLER EQUIPMENT FOR THIS PROJECT SHALL BE "EAGLE" TO MATCH THE EXISTING ADJACENT SYSTEM.



INTERCONNECT NOTE
 1. THE CONTRACTOR SHALL PULL THE PROPOSED FIBER OPTIC CABLE AND TRACER CABLE THROUGH THE EXISTING CONDUIT ON THE SOUTH SIDE OF IL ROUTE 83 BETWEEN HALSTED ST. AND WALLACE ST. AND BETWEEN WALLACE ST. TO LASALLE ST.
 2. EXISTING FIBER OPTIC AND TRACER CABLE SHALL BE MAINTAINED DURING THE CONSTRUCTION AND SHALL NOT BE REMOVED UNTIL PROPOSED FIBER OPTIC INTERCONNECT SYSTEM IS COMPLETE AND FULLY OPERATIONAL.
 3. CONTRACTOR WILL BE RESPONSIBLE FOR ANY DAMAGE TO THE EXISTING FIBER OPTIC CABLE AND WILL BE REQUIRED TO REPLACE ANY DAMAGED CABLE AT NO ADDITIONAL COST TO THE CONTRACT.



FILE NAME = S:\JULI6388-6399\5461843\Microstation\Drawings\0412245-sh1-tar-int-02.dgn

SA STRAND ASSOCIATES*
 1170 SOUTH HOBOLT ROAD
 JOLIET, ILLINOIS 60431
 (815) 744-4200

USER NAME = briant	DESIGNED - RMS	REVISED - RMS
PLLOT SCALE = 1/8" = 100'	DRAWN - DJW	REVISED - BJF
PLLOT DATE = 12/5/2012	CHECKED - ARM	REVISED - ARM
	DATE - 10/17/2012	REVISED - 12/4/2012

**STATE OF ILLINOIS
DEPARTMENT OF TRANSPORTATION**

**INTERCONNECT PLAN
IL. RTE. 83 (SIBLEY BLVD) AND WALLACE STREET**

SCALE: AS SHOWN SHEET 2 OF 2 SHEETS STA. TO STA.

F.A.P. RTE. 397	SECTION 104TS-1(12)	COUNTY COOK	TOTAL SHEETS 38	SHEET NO. 25
CONTRACT NO. 60T92				
ILLINOIS FED. AID PROJECT				