
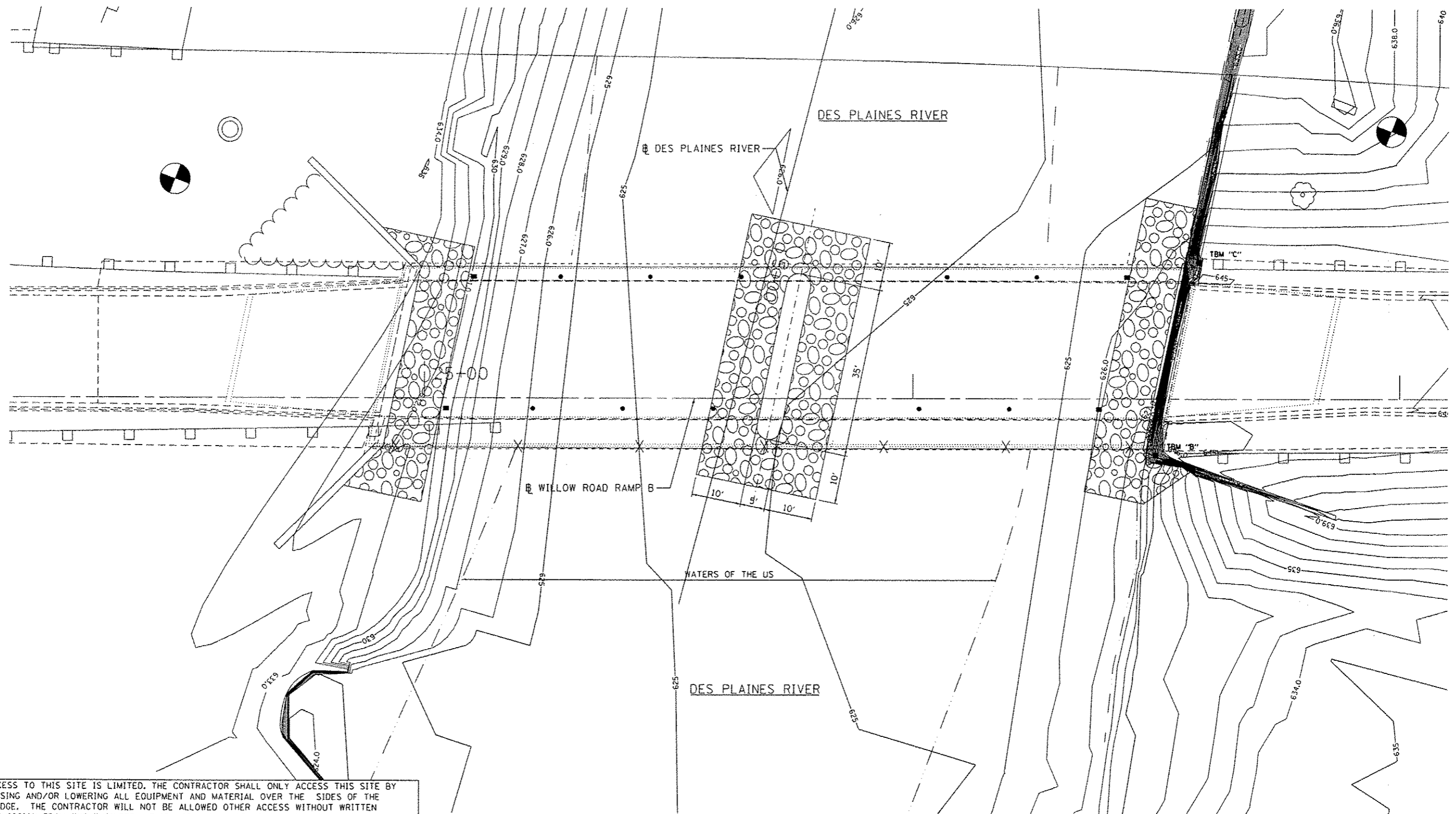


LEGEND


 STONE RIPRAP, CLASS A5 - 2.5' THICK (TYP.)

TBM "B" - FOUND "□" AT SOUTHEASTERLY CORNER OF THE EAST ABUTMENT ON EAST BOUND RAMP
EL. = 645.25'

TBM "C" - FOUND "□" AT NORTHEASTERLY CORNER OF THE EAST ABUTMENT ON EAST BOUND RAMP
EL. = 645.21'



ACCESS TO THIS SITE IS LIMITED. THE CONTRACTOR SHALL ONLY ACCESS THIS SITE BY RAISING AND/OR LOWERING ALL EQUIPMENT AND MATERIAL OVER THE SIDES OF THE BRIDGE. THE CONTRACTOR WILL NOT BE ALLOWED OTHER ACCESS WITHOUT WRITTEN PERMISSION FROM THE ENGINEER. THIS WORK WILL NOT BE PAID FOR SEPARATELY, BUT SHALL BE CONSIDERED AS INCLUDED IN THE CONTRACT UNIT PRICES FOR THE CONSTRUCTION ITEMS INVOLVED AND NO ADDITIONAL COMPENSATION WILL BE ALLOWED.

 1501 N. Higgins Road, Suite 200 Chicago, Illinois 60631 (773) 399-0112	USER NAME = 1485	DESIGNED -	REVISED -	STATE OF ILLINOIS DEPARTMENT OF TRANSPORTATION	WILLOW ROAD OVER DES PLAINES RIVER RIPRAP IMPROVEMENTS RAMP B SN 016-0273		F.A.P. RTE.	SECTION	COUNTY	TOTAL SHEETS	SHEET NO.
	PLOT SCALE = 20.0000' / 1" =	DRAWN -	REVISED -				330	2012-06B I	COOK	15	9
	PLOT DATE = 1/25/2013	CHECKED -	REVISED -				CONTRACT NO. 60V73				
	DATE = 12-20-2012	REVISED -		SCALE: 1"=10'		SHEET 1 OF 1 SHEETS		STA. 24+15 TO STA. 27+10		ILLINOIS FED. AID PROJECT	