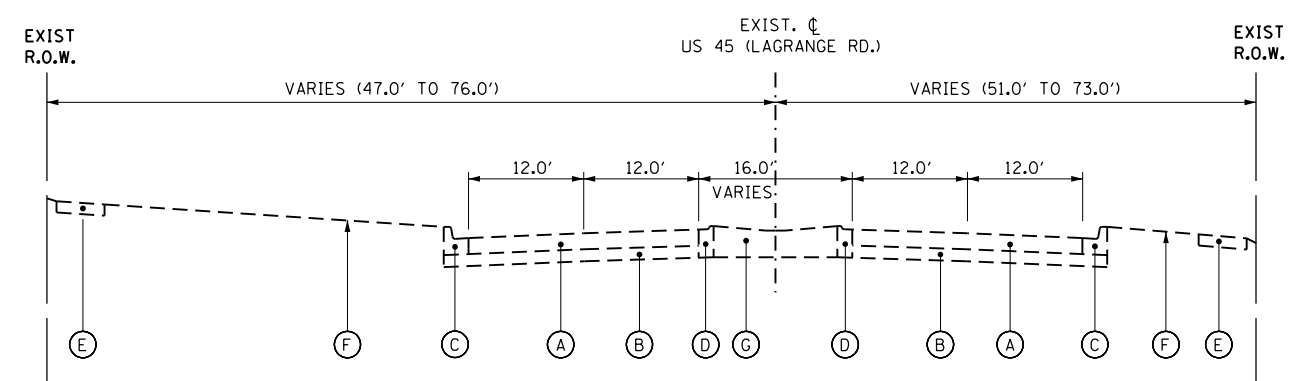
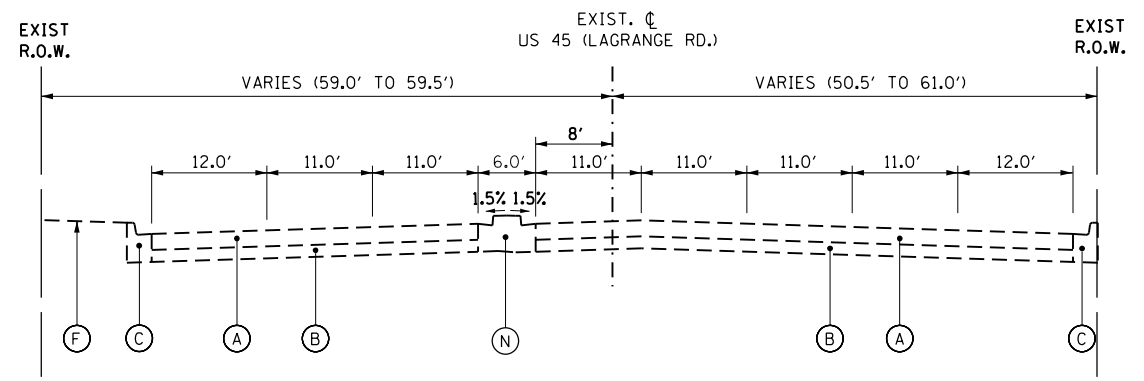


EXISTING LEGEND

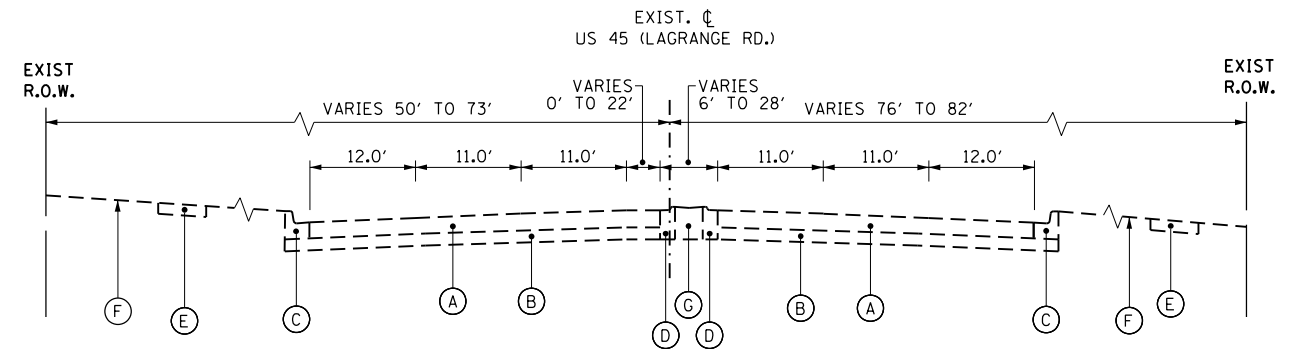
- (A) EXISTING CONCRETE PAVEMENT, 8" AND VARIES
- (B) EXISTING SUBBASE, 6" AND VARIES
- (C) EXISTING CURB AND GUTTER, TYPE B-6.24
- (D) EXISTING CONCRETE CURB AND GUTTER TYPE M-6.12
- (E) EXISTING SIDEWALK
- (F) PARKWAY (GRASS AREA)
- (G) EXISTING MEDIAN (CONCRETE OR HMA)
- (H) EXISTING HOT-MIX ASPHALT PAVEMENT, VARIABLE DEPTH
- (I) EXISTING SUBBASE, VARIABLE DEPTH
- (J) EXISTING CURB AND GUTTER, TYPE B-6.12
- (K) EXISTING CONCRETE PAVEMENT, 10"
- (L) EXISTING AGGREGATE SUBGRADE, 12"
- (M) EXISTING CONCRETE CURB & GUTTER TYPE B-6.18
- (N) EXISTING MONOLITHIC CONCRETE MEDIAN



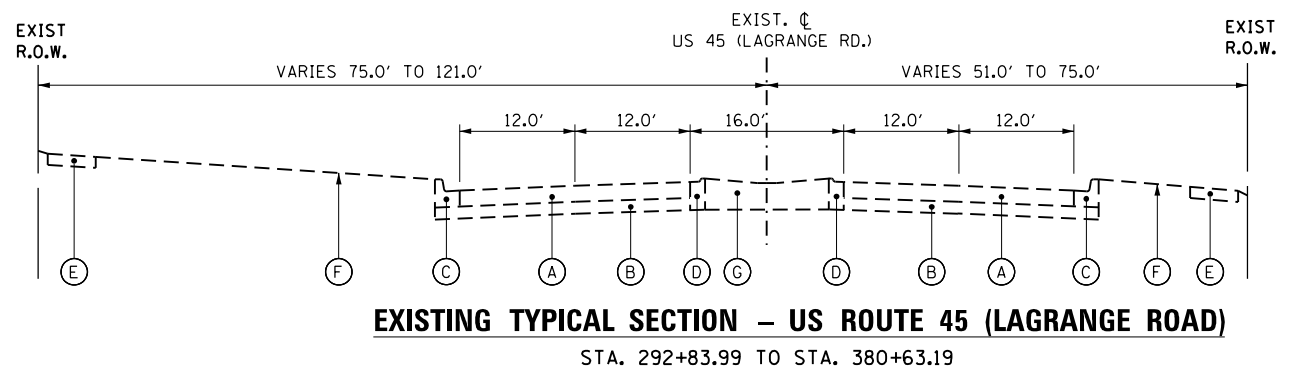
EXISTING TYPICAL SECTION - US ROUTE 45 (LAGRANGE ROAD)
STA. 170+90 TO STA. 272+48.67



PROPOSED TYPICAL SECTION - US ROUTE 45 (LAGRANGE ROAD)
STA. 272+48.67 TO STA. 274+10.14



EXISTING TYPICAL SECTION - US ROUTE 45 (LAGRANGE ROAD)
STA. 286+21.62 TO STA. 288+75.19



EXISTING TYPICAL SECTION - US ROUTE 45 (LAGRANGE ROAD)
STA. 292+83.99 TO STA. 380+63.19

100 S. WACKER DR.
 SUITE 500
 CHICAGO, IL 60606
 TEL (312) 939-1000
 FAX (312) 939-4998
URS

FILE NAME = D160W09-SHT-TYPICALS.dgn	USER NAME = Anthony.Plutz	DESIGNED - KBN	REVISED -
SHT_PLAN	PLOT SCALE = 20.0000' / in.	DRAWN - KBN	REVISED -
	PLOT DATE = 1/18/2013	CHECKED - ---	REVISED -
		DATE - 01/02/13	REVISED -

**STATE OF ILLINOIS
DEPARTMENT OF TRANSPORTATION**

**EXISTING TYPICAL SECTIONS
US RTE. 45 (LAGRANGE ROAD)**

SCALE: N.T.S. SHEET 1 OF 3 SHEETS STA. TO STA.

F.A.P. RTE.	SECTION	COUNTY	TOTAL SHEETS	SHEET NO.
330	2012-0881	COOK	152	7
TS-01			CONTRACT NO. 60W09	
ILLINOIS FED. AID PROJECT				

D160W09-SHT-TYPICALS.dgn 1/18/2013 11:31:39 AM