


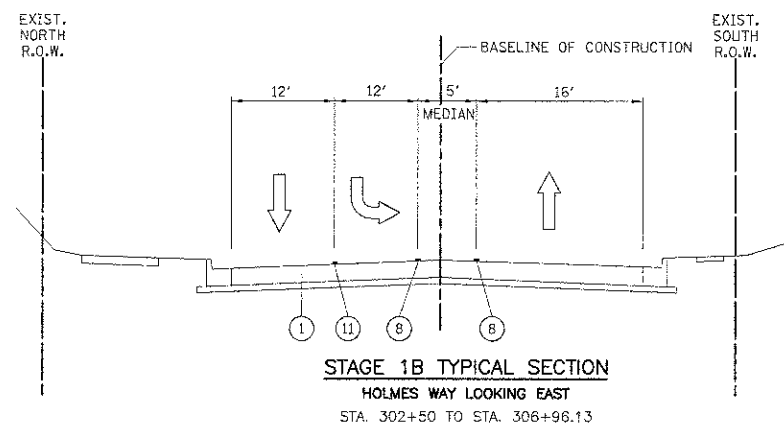
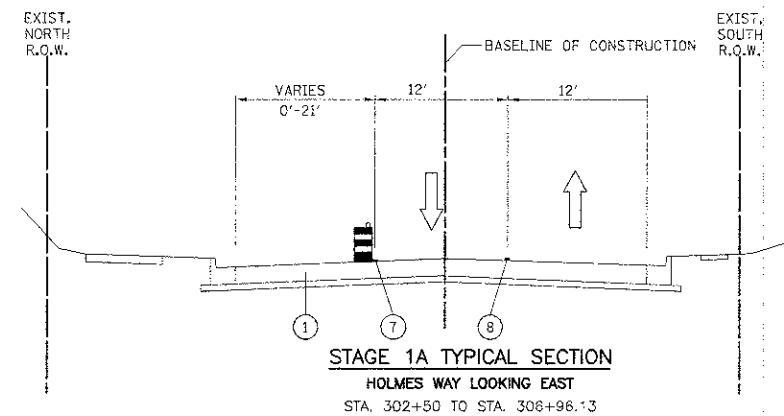
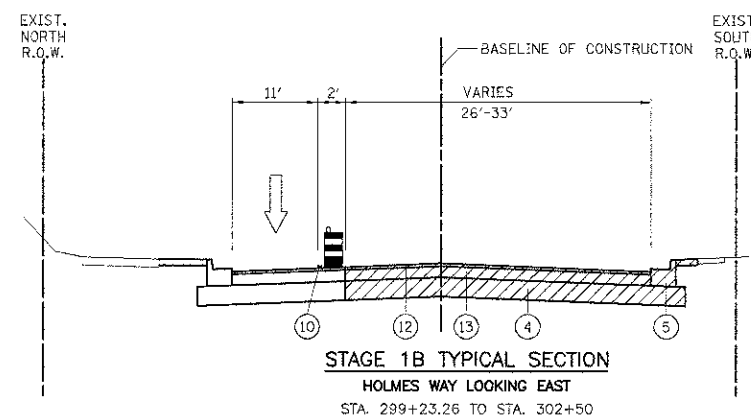
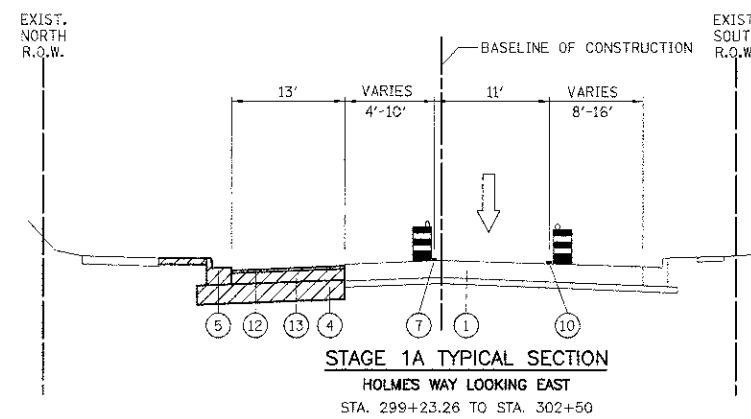


- LEGEND**
- ① EXISTING PAVEMENT
  - ② TEMPORARY PAVEMENT
  - ③ PROPOSED PCC BASE COURSE
  - ④ PROPOSED AGGREGATE SUBGRADE
  - ⑤ PROPOSED COMB. CONC. CURB AND GUTTER
  - ⑥ PROPOSED MEDIAN
  - ⑦ LINE 4" (WHITE EDGE LINE)
  - ⑧ LINE 4" (DOUBLE YELLOW)
  - ⑨ LINE 4" (WHITE - 10' DASH - 30' SKIP)
  - ⑩ LINE 4" (YELLOW EDGE LINE)
  - ⑪ LINE 6" (WHITE LANE LINE, SOLID OR DOTTED)
  - ⑫ PROPOSED HMA BINDER COURSE
  - ⑬ PROPOSED HMA BASE COURSE
-  CONSTRUCTION ZONE  
 TRAFFIC FLOW  
 TYPE II BARRICADES OR DRUMS WITH MONO DIRECTIONAL STEADY BURN LIGHT



FILE NAME =  
 ...sheet\2329.M07\_ttyp1-e1.dgn

USER NAME = djc  
 PLOT SCALE = 50.0000 1/16"  
 PLOT DATE = 10/10/2012

DESIGNED - JAT  
 DRAWN - JAT  
 CHECKED - DJK  
 DATE - 8-20-12

REVISED -  
 REVISED -  
 REVISED -  
 REVISED -

**STATE OF ILLINOIS  
 DEPARTMENT OF TRANSPORTATION**

**BARRINGTON ROAD AND SCHAUMBURG ROAD  
 MAINTENANCE OF TRAFFIC - TYPICAL SECTIONS**

SHEET NO. 1 OF 2 SHEETS

F.A.U. SITE	SECTION	COUNTY	TOTAL SHEETS	SHEET NO.
1322	01-00074-00-CH	COOK	245	50
CONTRACT NO. 63629				
FED. ROAD DIST. NO. 1 ILLINOIS FED. AID PROJECT M-CM-6003(05)				