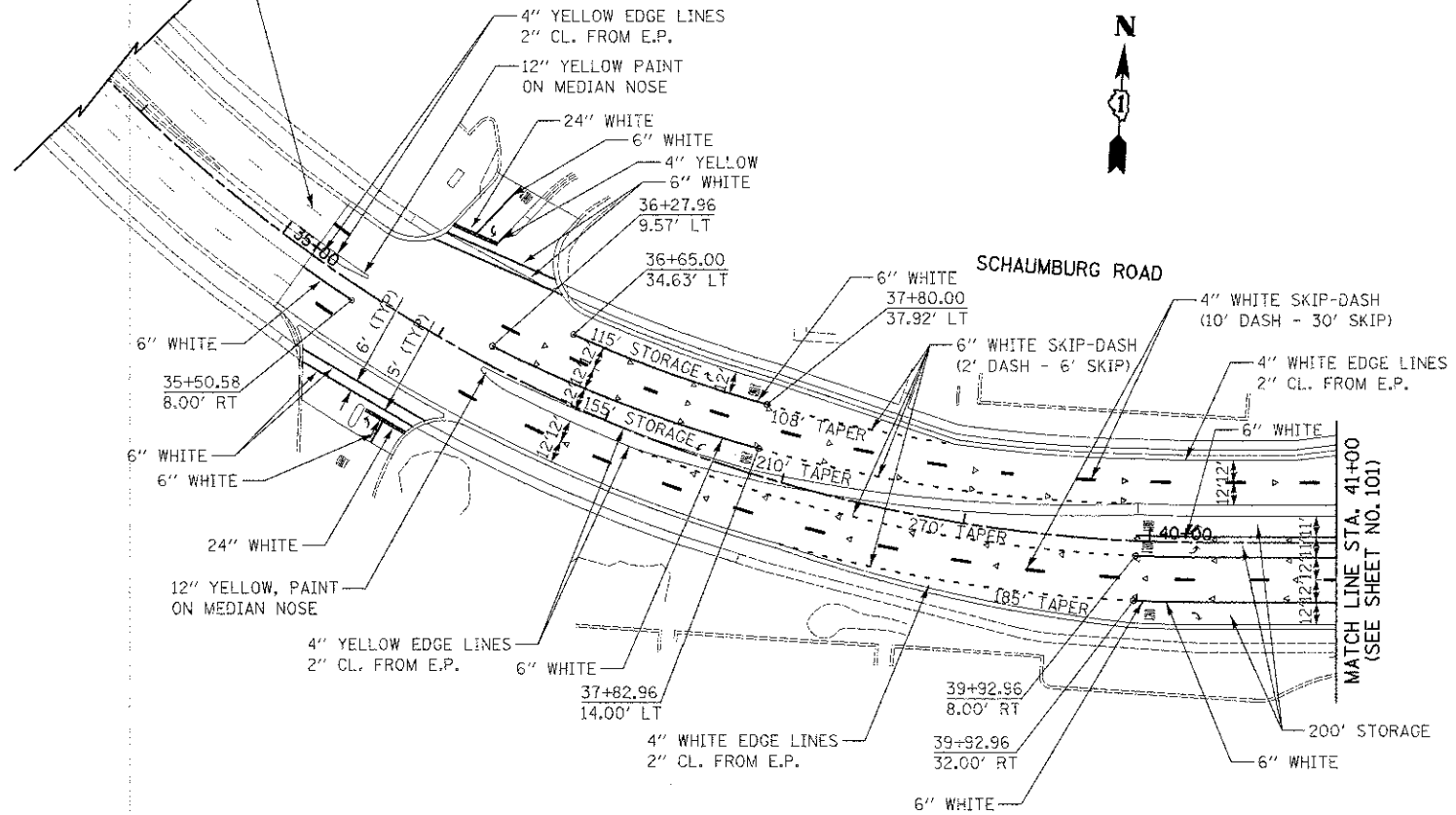
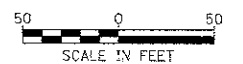
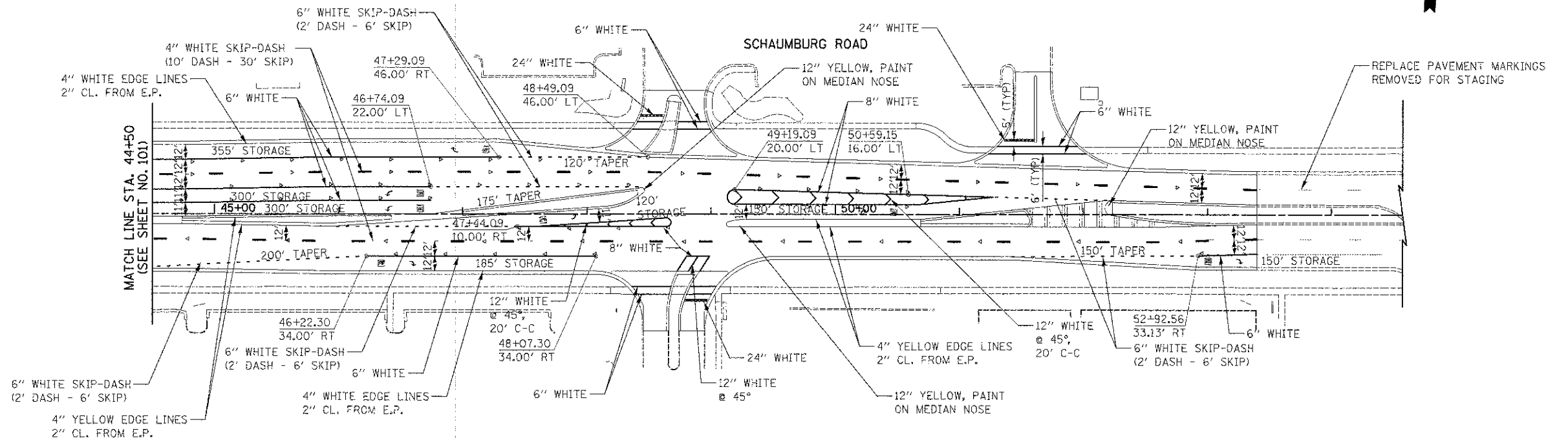


REPLACE PAVEMENT MARKINGS  
REMOVED FOR STAGING



NOTE:

ALL PAVEMENT MARKINGS ON SCHAUMBURG ROAD SHALL FOLLOW  
COOK COUNTY HIGHWAY DEPARTMENT STANDARDS (SEE SHEET NO. 182 AND 183)



FILE NAME = ...2329\cad\hoet\2329_SSL_03.dgn	USER NAME = djk	DESIGNED - BLG	REVISED -	<b>STATE OF ILLINOIS DEPARTMENT OF TRANSPORTATION</b>	<b>BARRINGTON ROAD AND SCHAUMBURG ROAD PAVEMENT MARKING PLAN</b>	F.A.U. RTE: 1322	SECTION 01-00074-00-CH	COUNTY COOK	TOTAL SHEETS 245	SHEET NO. 103	
	PLOT SCALE = 50:2000' / 1" = 40'	CHECKED - DJK	REVISED -			SCALE: 1" = 50'	SHEET NO. 3 OF 3 SHEETS	STA. 35+19.50 TO STA. 52+99.92	CONTRACT NO. 63629		
	PLOT DATE = 8/16/2012	DATE - 8-20-12	REVISED -					FED. ROAD DIST. NO. 1 ILLINOIS FED. AID PROJECT M-CMM-60030501			